



## Wisconsin Department of Transportation

---

March 25, 2025

**Division of Transportation Systems  
Development**

Bureau of Project Development  
4822 Madison Yards Way, 4<sup>th</sup> Floor South  
Madison, WI 53705

Telephone: (608) 266-1631  
Facsimile (FAX): (608) 266-8459

### NOTICE TO ALL CONTRACTORS:

**Proposal #30: 2773-10-70, WISC 2025372**  
**East Waukesha Bypass**  
**Sunset Drive to Arcadian Avenue**  
**STH 59**  
**Waukesha County**

**2773-10-72**  
**C Waukesha, Les Paul Parkway**  
**STH 59 and CTH XX Intersection**  
**STH 59**  
**Waukesha County**

### Letting of April 8, 2025

This is Addendum No. 01, which provides for the following:

#### Plan Sheets:

Added Plan Sheets	
Plan Sheet	Plan Sheet Title (brief description of why sheet was added)
1063A	S-67-0985 Layout
1063B	S-67-0986 Layout
1063C	S-67-0987 Layout

The responsibility for notifying potential subcontractors and suppliers of these changes remains with the prime contractor.

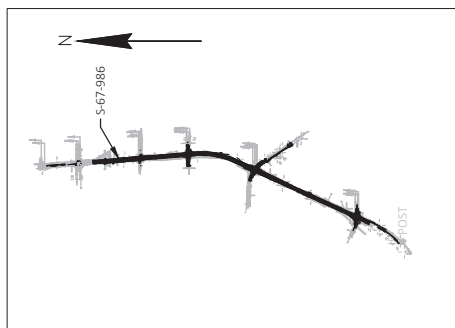
Sincerely,

*Mike Coleman*

Proposal Development Specialist  
Proposal Management Section

END OF ADDENDUM





## LOCATION MAP

**NOTE:**

HIGH CLEARANCE ROUTE  
POINT OF MINIMUM VERTICAL CLEARANCE  
STA 227+42, 30.5' RT  
ELEVATION: 856.59'

## LEGEND

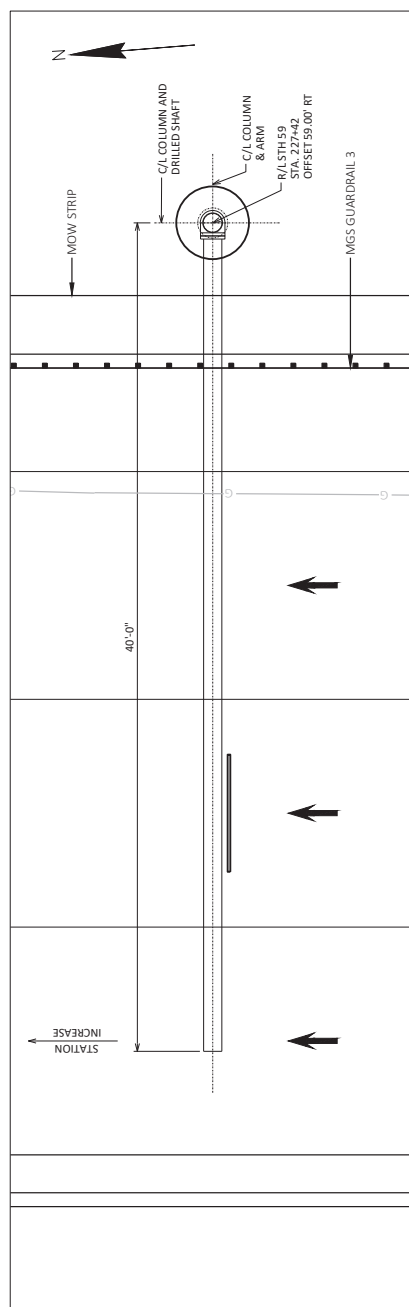
☆ ELEVATIONS GIVEN ALONG C/L STRUCTURE

○ SIGN NUMBER, SEE PERMANENT SIGNING PLAN

■ STANDOFF DIMENSION IS ASSUMED TO BE 2½", BUT IS A MAX. OF 2 x ANCHOR ROD DIAMETER. SEE FOUNDATION DETAILS SHEET AND SHOP DRAWINGS FOR MORE INFORMATION.

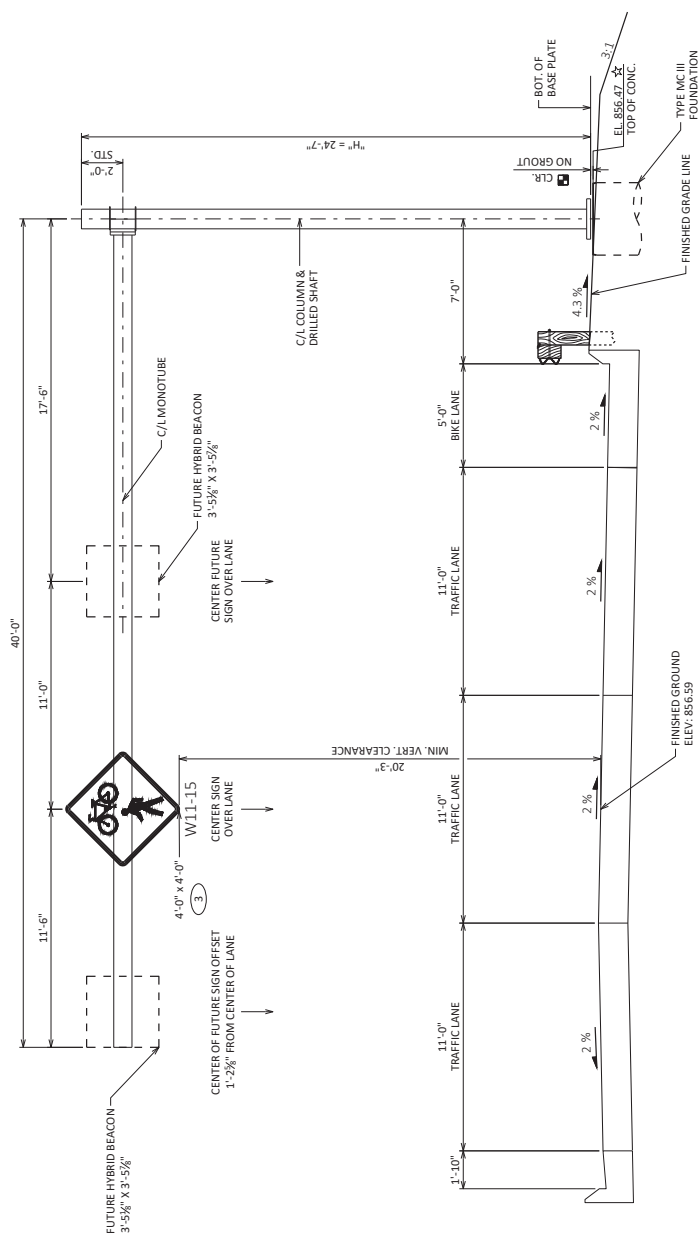
[illegible]

Addendum No. 01  
ID 2773-10-70  
Added Sheet 1063B  
March 25, 2025



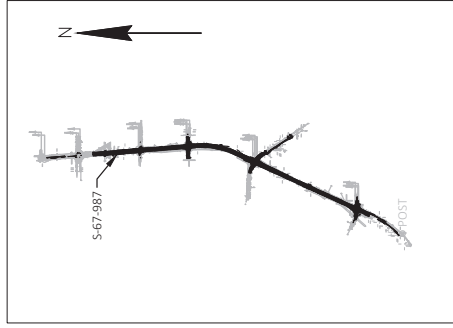
## PLAN

STA. 227+42 (STH 59 NORTHBOUND)  
30' BEFORE THE NEW BERLIN TRAIL



## ELEVATION

STH 59 NB @ NEW BERLIN TRAIL CROSSING  
STA 227+42



LOCATION MAP

NOTE:

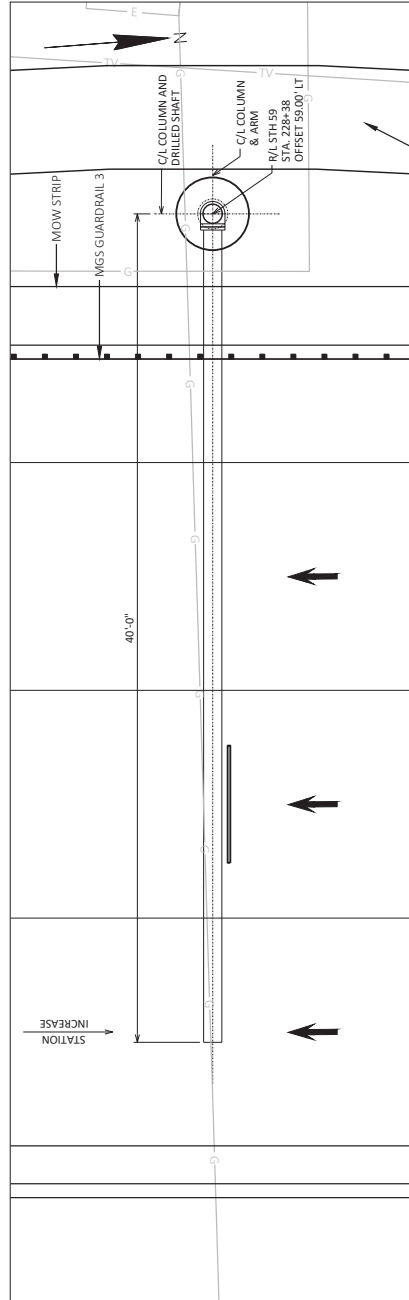
HIGH CLEARANCE ROUTE  
POINT OF MINIMUM VERTICAL CLEARANCE  
STA 228+38, 30.5' LT  
ELEVATION: 856.14'

LEGEND

- ☆ ELEVATIONS GIVEN ALONG C/L STRUCTURE
- XXX SIGN NUMBER, SEE PERMANENT SIGNING PLAN
- STANDOFF DIMENSION IS ASSUMED TO BE 22 1/2", BUT IS A MAX. OF 2x ANCHOR ROD DIAMETER.
- PERMANENT SIGNING PLAN AND SHOP DRAWINGS FOR MORE INFORMATION.

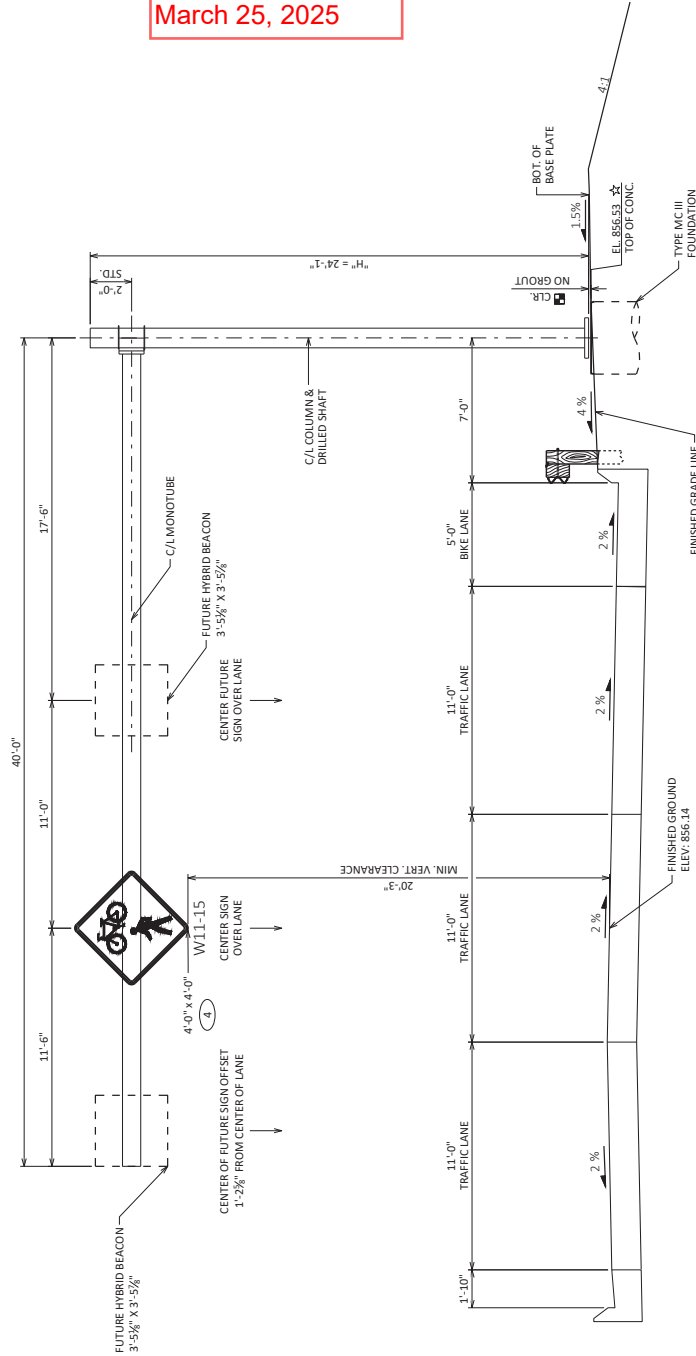
NO.	DATE	REVISION	BY
		STATE OF WISCONSIN	
		DEPARTMENT OF TRANSPORTATION	
STRUCTURE S-67-987			
		DESIGNED BY	
		REVIEWED BY	
		DATE	
		SCALE	
		SHEET 5 OF 9	
		1063C	

LAYOUT



PLAN

STA. 228+38 (5TH 59 SOUTHBOUND)  
30' PAST THE NEW BERLIN TRAIL



ELEVATION

5TH 59 SB @ NEW BERLIN TRAIL CROSSING  
STA 228+38

Addendum No. 01  
ID 2773-10-70  
Added Sheet 1063C  
March 25, 2025