Wisconsin Department of Transportation

Division of Transportation Systems Development
Bureau of Project Development
4822 Madison Yards Way, 4th Floor South
Madison, WI 53705

Telephone: (608) 266-1631
Facsimile (FAX): (608) 266-8459

January 3, 2025

NOTICE TO ALL CONTRACTORS:

Proposal #40: 8999-00-87, WISC 2025177
C Hudson, 11th St & 11th St S
Coulee Rd to Wisconsin St
Loc Str
St Croix County

Letting of January 14, 2025

This is Addendum No. 01, which provides for the following:

Special Provisions:

Added Special Provisions	
Article No.	Description
31	Remove Block, Item SPV.0060.18

Deleted Special Provisions	
Article No.	Description
29	Hydromulch, Item SPV.0180.01

Schedule of Items:

Revised Bid Item Quantities					
Bid Item	Item Description	Unit	Proposal Total Prior to Addendum	Proposal Quantity Change (-)	Proposal Total After Addendum
204.0155	Removing Concrete Sidewalk	SY	80	20	100
305.0120	Base Aggregate Dense 1 ¼-Inch	Ton	220	15	235
601.0411	Concrete Curb & Gutter 30-Inch Type D	LF	5,713	62	5,775
602.0810	Concrete Driveway 6-Inch	SY	385	-6	379
602.0815	Concrete Driveway 7-Inch	SY	70	53	123
624.0100	Water	MGAL	94	0.3	94.3
690.0150	Sawing Asphalt	LF	1,070	1	1,069
690.0250	Sawing Concrete	LF	360	5	365
SPV.0060	16. Remove, Salvage, and Reinstall Modular Block Retaining Wall	EA	3	-2	1

Added Bid Item Quantities					
Bid Item	Item Description	Unit	Proposal Total Prior to Addendum	Quantity Added	Proposal Total After Addendum
SPV.0060	18. Remove Block	EA	0	1	1

Deleted Bid Item Quantities					
Bid Item	Item Description	Unit	Proposal Total Prior to Addendum	Proposal Quantity Change (-)	Proposal Total After Addendum
SPV.0180	01. Hydromulch	SY	1,300	-1,300	0

Plan Sheets:

Revised Plan Sheets	
Plan Sheet	Plan Sheet Title (brief description of changes to sheet)
6	Typical Sections (removed hydromulch item)
9	Construction Details (removed detail STR-5)
14	Intersection Details (driveway layout adjusted)
24	Curb Ramp Details (driveway layout adjusted)
32	Erosion Control (driveway layout adjusted)
33	Erosion Control (driveway layout adjusted)
34	Erosion Control (driveway removed)
38	Storm Sewer (driveway layout adjusted)
39	Storm Sewer (driveway removed)
46	Utility Plan (driveway layout adjusted)
47	Utility Plan (driveway removed)
51	Permanent Signing (driveway layout adjusted)
52	Permanent Signing (driveway layout adjusted)
53	Permanent Signing (driveway removed)
54	Pavement Marking (driveway layout adjusted)
55	Pavement Marking (driveway layout adjusted)
56	Pavement Marking (driveway removed)
63	Miscellaneous Quantities (Quantities adjusted for items 204.0155 Removing Concrete Sidewalk and SPV.0060.16 Remove, Salvage, and Reinstall Modular Block Retaining Wall. Item SPV.0060.18 Remove Block added.)
64	Miscellaneous Quantities (Quantities adjusted for items 305.0120 Base Aggregate Dense 1 ¼-Inch and 624.0100 Water)
65	Miscellaneous Quantities (Quantities adjusted for item 601.0411 Concrete Curb & Gutter 30-Inch Type D)
66	Miscellaneous Quantities (Quantities adjusted for items 602.0810 Concrete Driveway 6-Inch and 602.0815 Concrete Driveway 7-Inch)
68	Miscellaneous Quantities (Quantities removed for item SPV.0180.01 Hydromulch)
71	Miscellaneous Quantities (Quantities adjusted for items 690.0150 Sawing Asphalt and 690.0250 Sawing Concrete)
76	Plan and Profile (driveway layout adjusted)
77	Plan and Profile (driveway note updated)
78	Plan and Profile (driveway layout and note adjusted)
79	Plan and Profile (Driveway layout and note adjusted. Driveway removed.)
80	Plan and Profile (Driveway notes adjusted. Retaining wall note adjusted.)
173	Cross Sections: 11th Street (cross section adjusted)

174	Cross Sections: 11th Street (cross section adjusted)
192	Cross Sections: 11th Street (cross section adjusted)

The responsibility for notifying potential subcontractors and suppliers of these changes remains with the prime contractor.

Sincerely,

Mike Coleman

Proposal Development Specialist
Proposal Management Section

ADDENDUM NO. 01

8999-00-87

January 3, 2025

Special Provisions

29. Deleted

31. Remove Block, Item SPV.0060.18.

A Description

This special provision describes wholly or partially removing blocks adjacent to sidewalk replacement areas as shown in the plans and conforming to standard spec 204.

B (Vacant)

C Construction

Remove existing modular block materials.

Contact the property owner to see if the owner wants the removed blocks. If the owner wants the removed blocks, neatly stack removed blocks outside of the work limits for the owner. If the owner does not want the removed blocks, then dispose of according to standard spec 204.

Replace any blocks damaged as part of the contractor's operations at no expense to the department.

D Measurement

The department will measure Remove Block by each individual location, acceptably completed.

E Payment

Add the following to standard spec 204.5:

ITEM NUMBER	DESCRIPTION	UNIT
SPV.0060.18	Remove Block	EACH

Schedule of Items
Attached, dated January 3, 2025, are the revised Schedule of Items Pages 1 – 9.

Plan Sheets
The following 8½ x 11-inch sheets are attached and made part of the plans for this proposal:
Revised: 6, 9, 14, 24, 32, 33, 34, 38, 39, 46, 47, 51, 52, 53, 54, 55, 56, 63, 64, 65, 66, 68, 71, 76, 77, 78, 79, 80, 173, 174, and 192.

END OF ADDENDUM

2

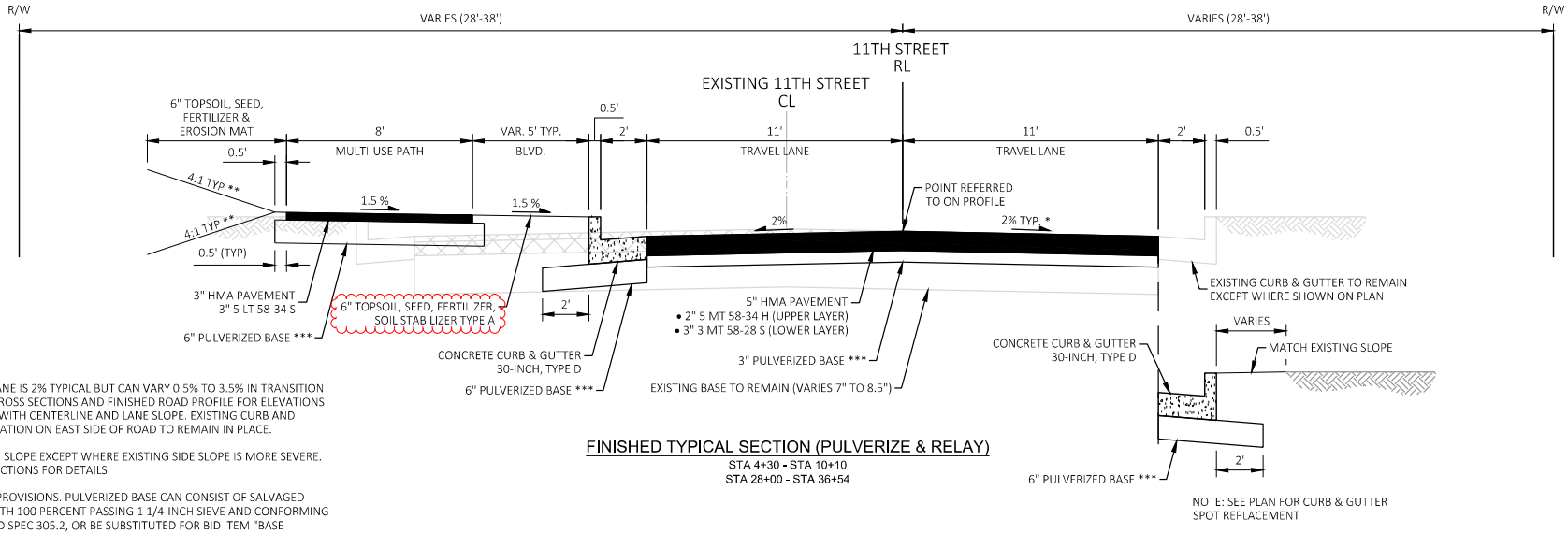

FINISHED TYPICAL SECTION (PULVERIZE & RELAY)

STA 4+30 - STA 10+10
STA 28+00 - STA 36+54

* NB TRAVEL LANE IS 2% TYPICAL BUT CAN VARY 0.5% TO 3.5% IN TRANSITION AREAS. SEE CROSS SECTIONS AND FINISHED ROAD PROFILE FOR ELEVATIONS ASSOCIATED WITH CENTERLINE AND LANE SLOPE. EXISTING CURB AND GUTTER ELEVATION ON EAST SIDE OF ROAD TO REMAIN IN PLACE.

** 4:1 TYP TIE IN SLOPE EXCEPT WHERE EXISTING SIDE SLOPE IS MORE SEVERE. SEE CROSS SECTIONS FOR DETAILS.

*** SEE SPECIAL PROVISIONS. PULVERIZED BASE CAN CONSIST OF SALVAGED MATERIAL WITH 100 PERCENT PASSING 1 1/4-INCH SIEVE AND CONFORMING TO STANDARD SPEC 305.2, OR BE SUBSTITUTED FOR BID ITEM "BASE AGGREGATE DENSE 1 1/4 INCH" AT CONTRACTOR'S DISCRETION.

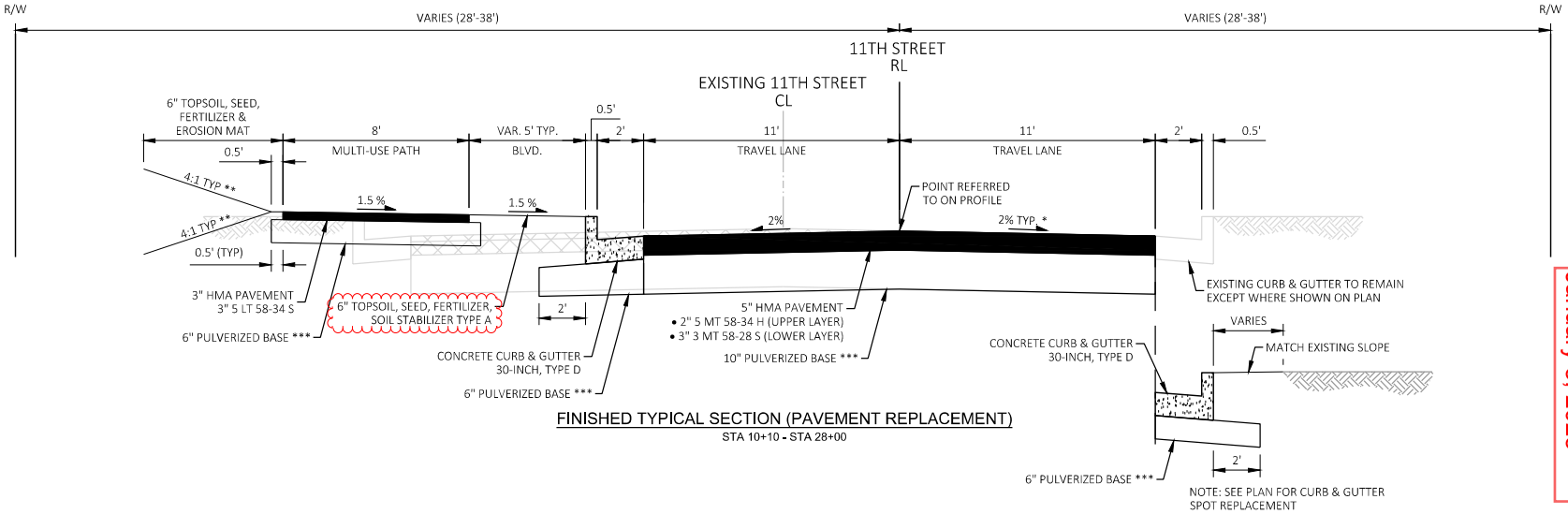

FINISHED TYPICAL SECTION (PAVEMENT REPLACEMENT)

STA 10+10 - STA 28+00

Addendum No. 01
ID 8999-00-87
Revised Sheet 6
January 3, 2025

PROJECT NO: 8999-00-87	HWY: LOCAL STREET	COUNTY: ST. CROIX	TYPICAL SECTIONS	SHEET 6	E

FILE NAME : G:\08\08814\08814026\CADD\SHEETSPLAN\020301-TS.DWG
LAYOUT NAME - 020303-ts
PLOT DATE : 12/19/2024 2:45 PM PLOT BY : SHAWN DOLENS PLOT NAME : PLOT SCALE : 1 IN:5 FT
WISDOT/CADDS SHEET 42

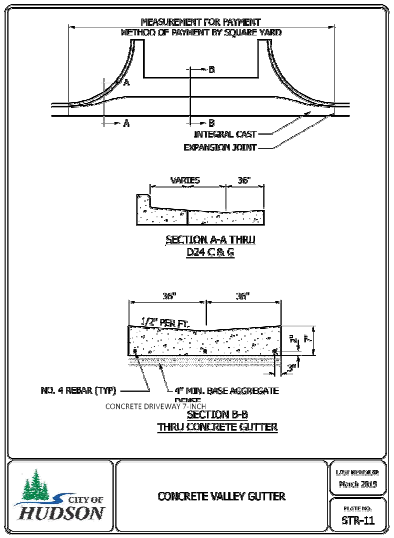

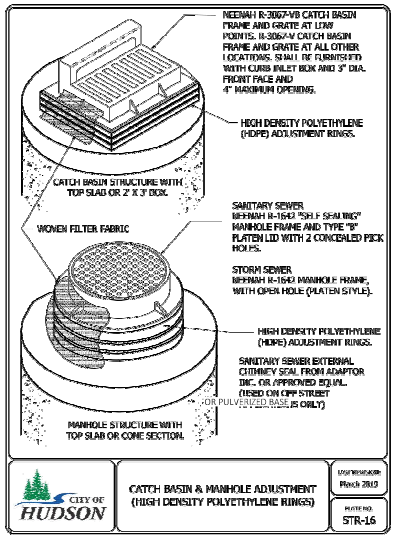

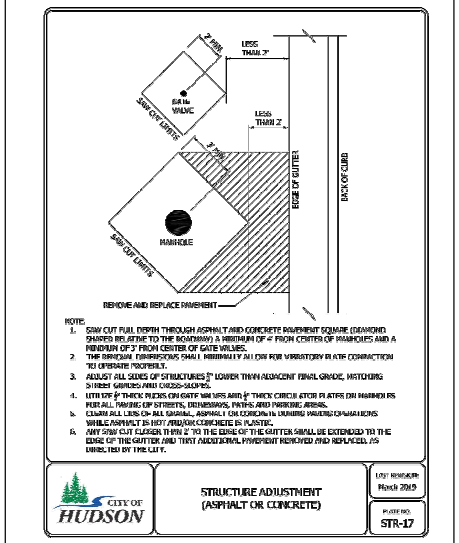

REMOVED DETAIL
STR-5

Addendum No. 01
ID 8999-00-87
Revised Sheet 9
January 3, 2025

NOTES:

UPDATED STANDARD DETAIL STR-5 ITEM 7" CONCRETE PAVEMENT TO CONCRETE DRIVEWAY 7-INCH

UPDATED STANDARD DETAIL STR-11 TO INCLUDE PULVERIZED BASE

PROJECT NO: 8999-00-87	HWY: LOCAL STREET	COUNTY: ST. CROIX	CONSTRUCTION DETAILS	SHEET 9	E

Addendum No. 01
ID 8999-00-87
Revised Sheet 14
January 3, 2025

2

GREEN STREET - SW QUAD						
POINT NUMBER	STATION	OFFSET	ELEVATION	NORTHING	EASTING	DESCRIPTION
200	11+07.40	28.00' LT	-	338971.46	514420.47	15' RAD PT
201	11+07.40	11.00' LT	837.88	338971.53	514437.47	EOP
202	11+19.46	16.02' LT	837.72	338983.58	514432.40	EOP
203	11+24.40	28.12' LT	837.66	338988.46	514420.28	EOP
204	11+24.19	56.81' LT	837.54	338988.13	514391.59	EOP
205	11+40.27	56.83' LT	837.91	339004.21	514391.50	CL

GREEN STREET - NW QUAD						
POINT NUMBER	STATION	OFFSET	ELEVATION	NORTHING	EASTING	DESCRIPTION
206	11+40.27	28.12' LT	837.75	339004.34	514420.21	CL
207	11+40.27	11.00' LT	837.66	339004.41	514437.33	CL
208	11+56.26	56.68' LT	837.33	339020.20	514391.59	EOP
209	11+56.33	27.96' LT	837.44	339020.39	514420.31	EOP
210	11+61.33	15.96' LT	837.52	339025.44	514432.28	EOP
211	11+73.33	11.00' LT	837.55	339037.47	514437.20	EOP
212	11+73.33	28.00' LT	-	339037.39	514420.20	15' RAD PT

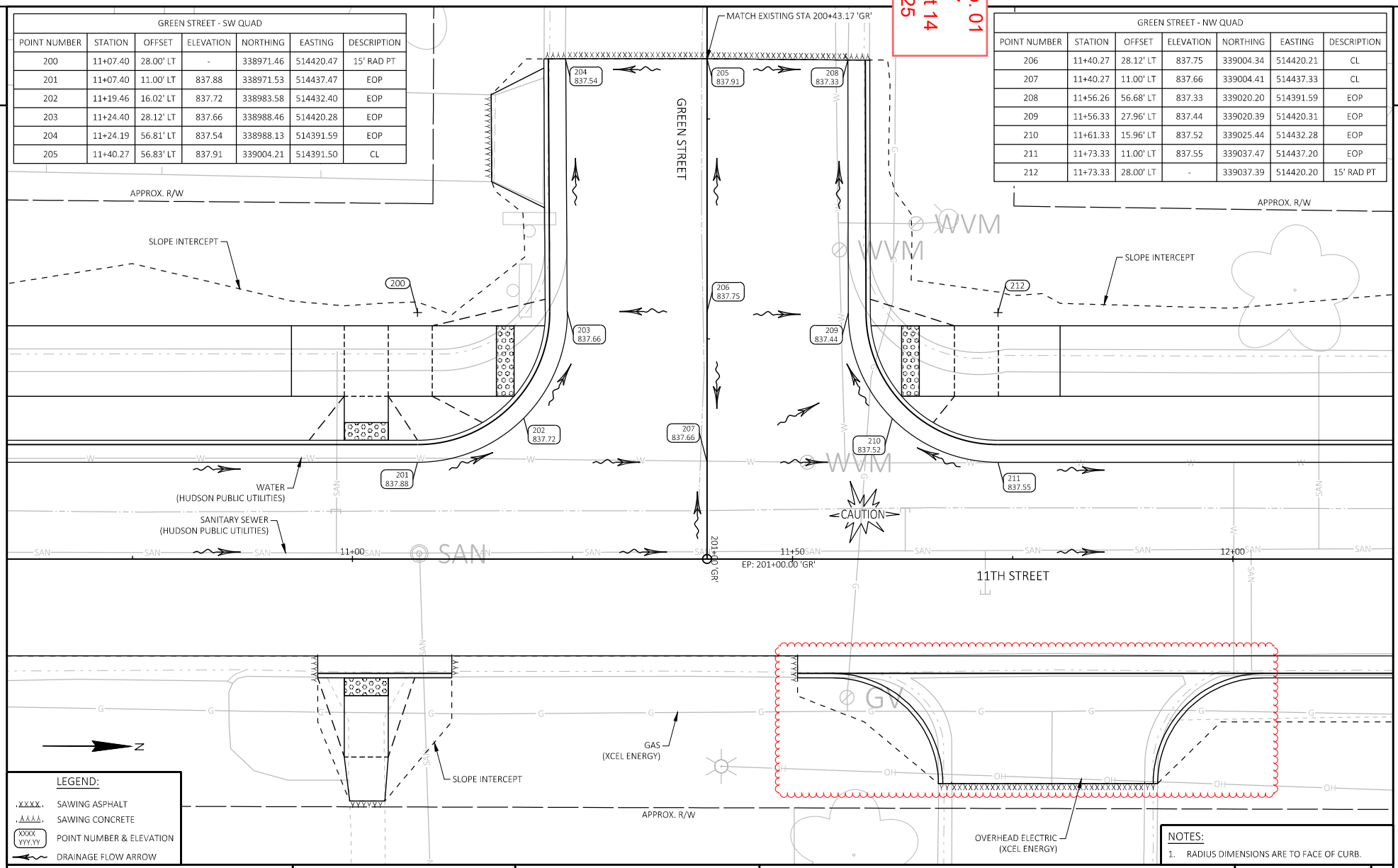

NOTES:
1. RADIUS DIMENSIONS ARE TO FACE OF CURB.

PROJECT NO: 8999-00-87	HWY: LOCAL STREET	COUNTY: ST. CROIX	INTERSECTION DETAILS	SHEET 14	E

FILE NAME : G:\08\08814\08814026\CADD\SHEETSPLAN\021101-ID.DWG
LAYOUT NAME - 021102-id
PLOT DATE : 12/18/2024 4:57 PM PLOT BY : SHAWN DOLENS PLOT NAME : PLOT SCALE : 1 IN:10 FT
WISDOT/CADDS SHEET 42

2

Addendum No. 01
ID 8999-00-87
Revised Sheet 24
January 3, 2025

GREEN STREET - SE - CURB RAMP 5						
POINT NUMBER	STATION	OFFSET	ELEVATION	NORTHING	EASTING	DESCRIPTION
501	10+96.06	13.50' RT	838.35	338960.30	514462.02	BOC
502	10+99.06	13.50' RT	837.85	338963.30	514462.01	BOC
503	11+04.06	13.50' RT	837.84	338968.30	514461.99	BOC
504	11+07.06	13.50' RT	838.32	338971.30	514461.97	BOC
505	11+04.06	15.50' RT	837.97	338968.31	514463.99	EOW
506	11+04.06	22.50' RT	838.36	338968.34	514470.99	EOW
507	11+03.67	27.50' RT	838.44	338967.97	514475.99	EOW
508	10+99.67	27.50' RT	838.49	338963.97	514476.00	EOW
509	10+99.06	22.50' RT	838.42	338963.34	514471.01	EOW
510	10+99.06	15.50' RT	837.98	338963.31	514464.01	EOW

LEGEND:

- .XXXX. SAWING ASPHALT
- .XXXX. SAWING CONCRETE
- DETECTABLE WARNING FIELD
- LANDING AREA
- X.XX% BOC/CONCRETE SLOPE
- X.XX%* FLARE SLOPE
- (G) 6:1 GRADED FLARE
- (C) 10:1 CONCRETE FLARE
- (PED) CONCRETE CURB PEDESTRIAN
- (XXXX YYY.YY) POINT NUMBER & ELEVATION

NOTES:

1. FIELD VERIFY ELEVATION GRADES, SLOPES, LENGTHS AND MATCH POINTS, PRIOR TO CURB RAMP AND SIDEWALK CONSTRUCTION.
2. THE ENGINEER MAY ADJUST TO FIT FIELD CONDITIONS.
3. DASHED LINES SHOWN FOR PROPOSED SIDEWALK ARE FOR INFORMATION ONLY AND DO NOT INDICATE JOINT LOCATIONS.
4. SEE THE STANDARD DETAIL DRAWINGS FOR COMPLETE CURB RAMP REQUIREMENTS.

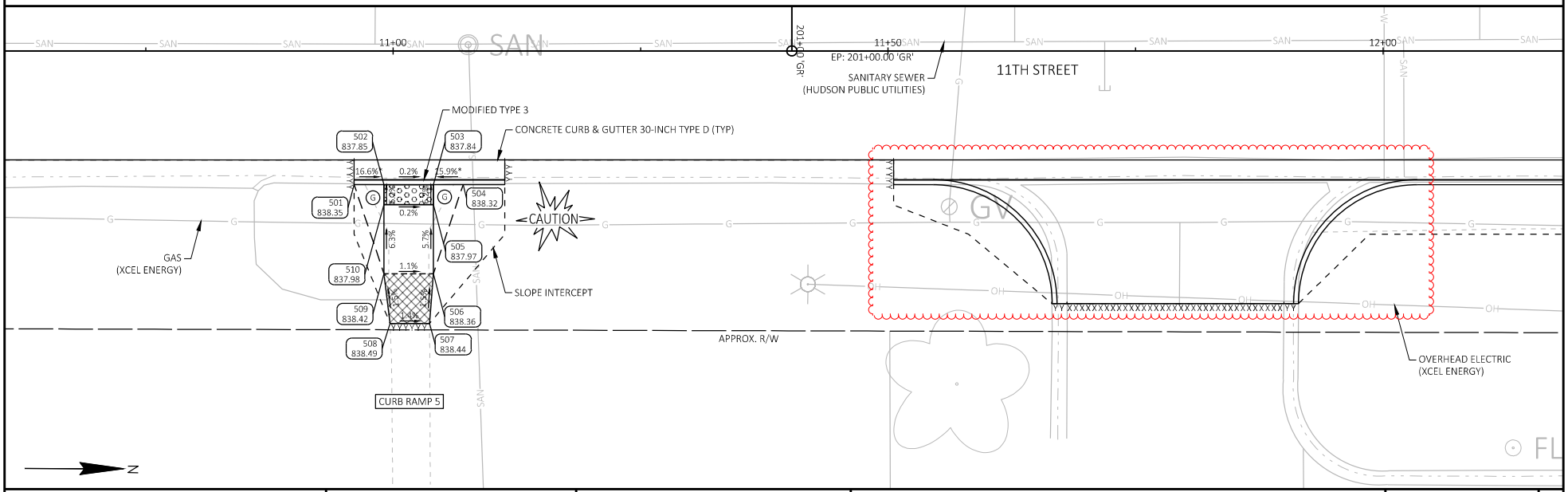

PROJECT NO: 8999-00-87	HWY: LOCAL STREET	COUNTY: ST. CROIX	CURB RAMP DETAILS	SHEET 24	E

FILE NAME : G:\08\08814\08814026\CADD\SHEETSPLAN\021301-CR.DWG
LAYOUT NAME - 021304-cr
PLOT DATE : 12/18/2024 4:59 PM PLOT BY : SHAWN DOLENS PLOT NAME : PLOT SCALE : 1 IN:10 FT
WISDOT/CADDS SHEET 42

2

APPROX. R/W

COLONIAL DRIVE

APPROX. R/W

APPROX. R/W

2+00

3+00

4+00

5+00

6+00

7+

101+00 'COL'

MATCH LINE STA 7+00

APPROX. R/W

BEGIN PROJECT
STA 3+20

COULEE ROAD

LEGEND

# # # # # #	EROSION MAT URBAN CLASS I TYPE B
I–I–I–I–I–	SOIL STABILIZER TYPE A
	TRACKING PAD
—•—•—	SILT FENCE
- - - -	SLOPE INTERCEPT
	INLET PROTECTION

GREEN STREET

APPROX. R/W

APPROX. R/W

MATCH LINE STA 7+00

8+00

9+00

10+00

11+00

12+00

13-

201+00 'GR'

MATCH LINE STA 13+00

11TH STREET

APPROX. R/W

2

PROJECT NO: 8999-00-87	HWY: LOCAL STREET	COUNTY: ST. CROIX	EROSION CONTROL	SHEET 32	E

FILE NAME : G:\08\08814\08814026\CADD\SHEETSPLAN\022001-EC.DWG
LAYOUT NAME - 022001-ec

PLOT DATE : 12/18/2024 5:01 PM PLOT BY : SHAWN DOLENS PLOT NAME : PLOT S

WISDOT/CADDS SHEET 44

Addendum No. 01
ID 8999-00-87
Revised Sheet 32
January 3, 2025

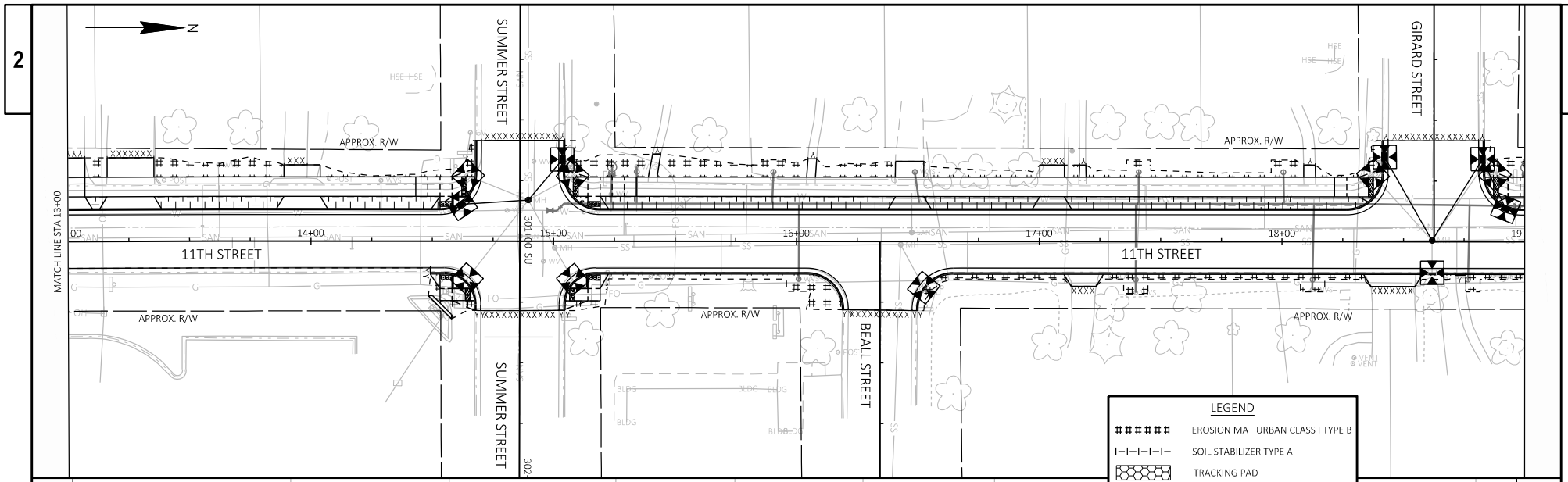

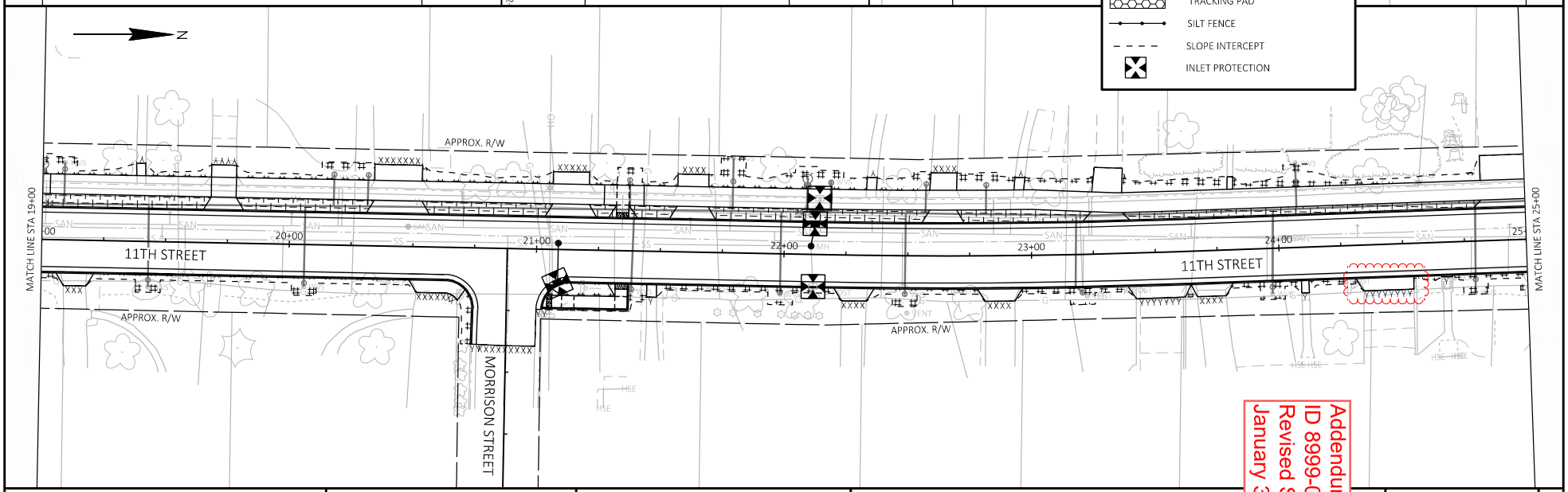

LEGEND

- EROSION MAT URBAN CLASS I TYPE B
- SOIL STABILIZER TYPE A
- TRACKING PAD
- SILT FENCE
- SLOPE INTERCEPT
- INLET PROTECTION

Addendum No. 01
ID 8999-00-87
Revised Sheet 33
January 3, 2025

PROJECT NO: 8999-00-87	HWY: LOCAL STREET	COUNTY: ST. CROIX	EROSION CONTROL	SHEET 33	E

FILE NAME : G:\08\08814\08814026\CADD\SHEETSPLAN\022001-EC.DWG
LAYOUT NAME - 022002-ec
PLOT DATE : 12/18/2024 5:01 PM PLOT BY : SHAWN DOLENS PLOT NAME :

WISDOT/CADDS SHEET 44

2

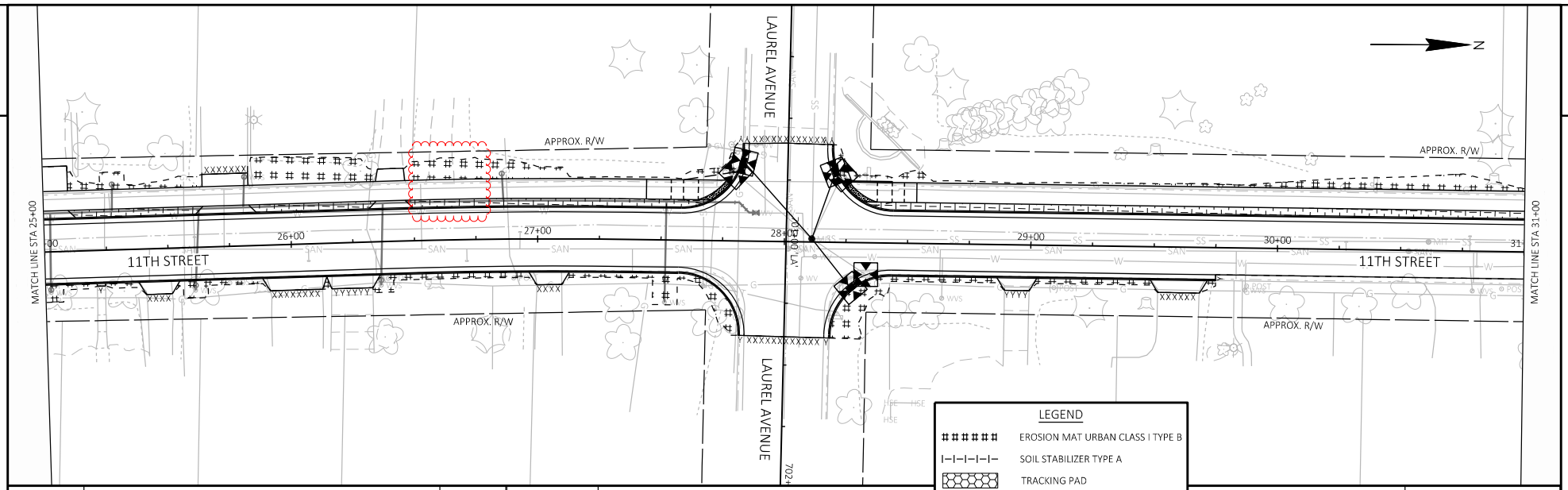

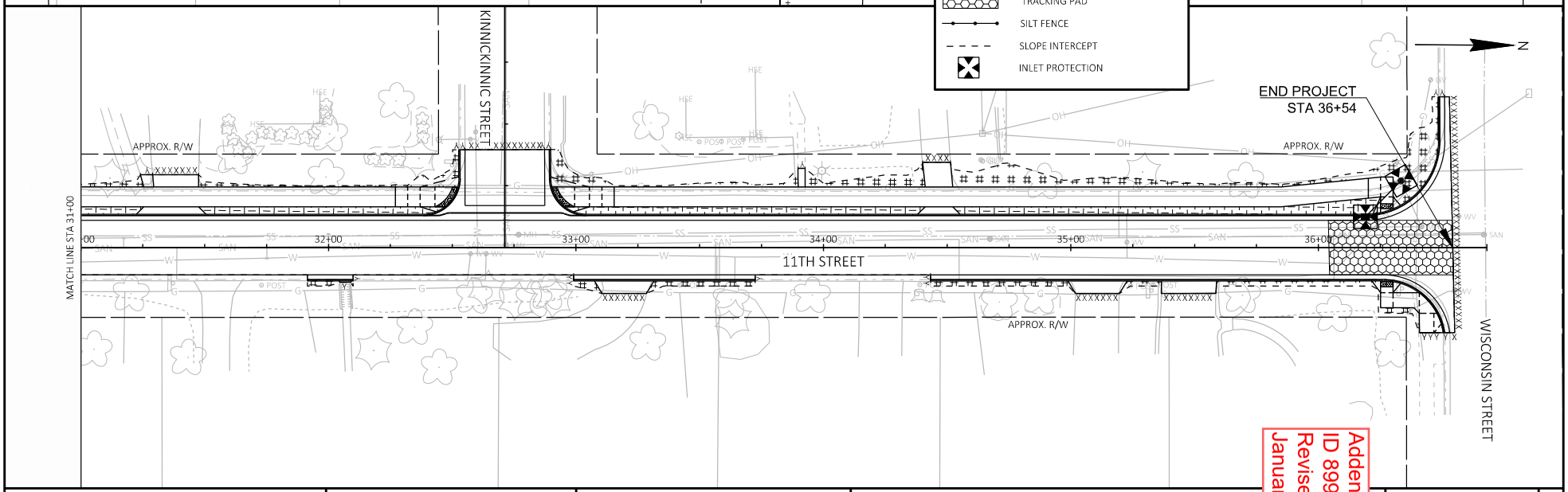

LEGEND

- EROSION MAT URBAN CLASS I TYPE B
- SOIL STABILIZER TYPE A
- TRACKING PAD
- SILT FENCE
- SLOPE INTERCEPT
- INLET PROTECTION

Addendum No. 01
ID 8999-00-87
Revised Sheet 34
January 3, 2025

PROJECT NO: 8999-00-87	HWY: LOCAL STREET	COUNTY: ST. CROIX	EROSION CONTROL	SHEET 34	E

FILE NAME : G:\08\08814\08814026\CADD\SHEETSPLAN\022001-EC.DWG
LAYOUT NAME - 022003-ec
PLOT DATE : 12/18/2024 5:01 PM PLOT BY : SHAWN DOLENS PLOT NAME : PLOT S

WISDOT/CADDS SHEET 44

Addendum No. 01
ID 8999-00-87
Revised Sheet 38
January 3, 2025

2

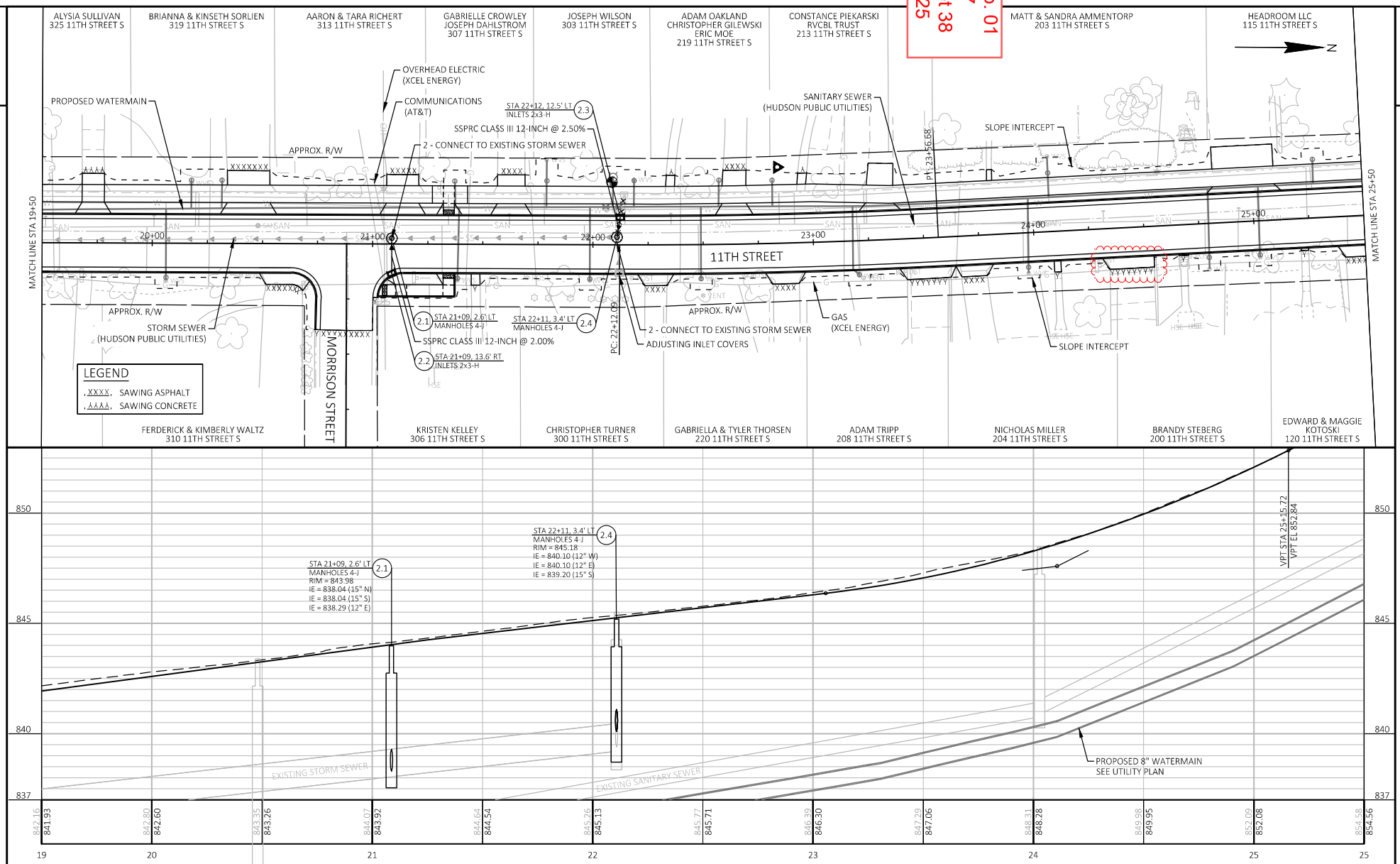

PROJECT NO: 8999-00-87	HWY: LOCAL STREET	COUNTY: ST. CROIX	STORM SEWER	SHEET 38	E

FILE NAME : G:\08\08814\08814026\CADD\SHEETSPLAN\022501-SS.DWG
LAYOUT NAME - 022502-ss
PLOT DATE : 12/18/2024 5:05 PM
PLOT BY : SHAWN DOLENS
PLOT NAME :
PLOT SCALE : 1 IN:40 FT
WISDOT/CADDS SHEET 42

Addendum No. 01
ID 8999-00-87
Revised Sheet 39
January 3, 2025

2

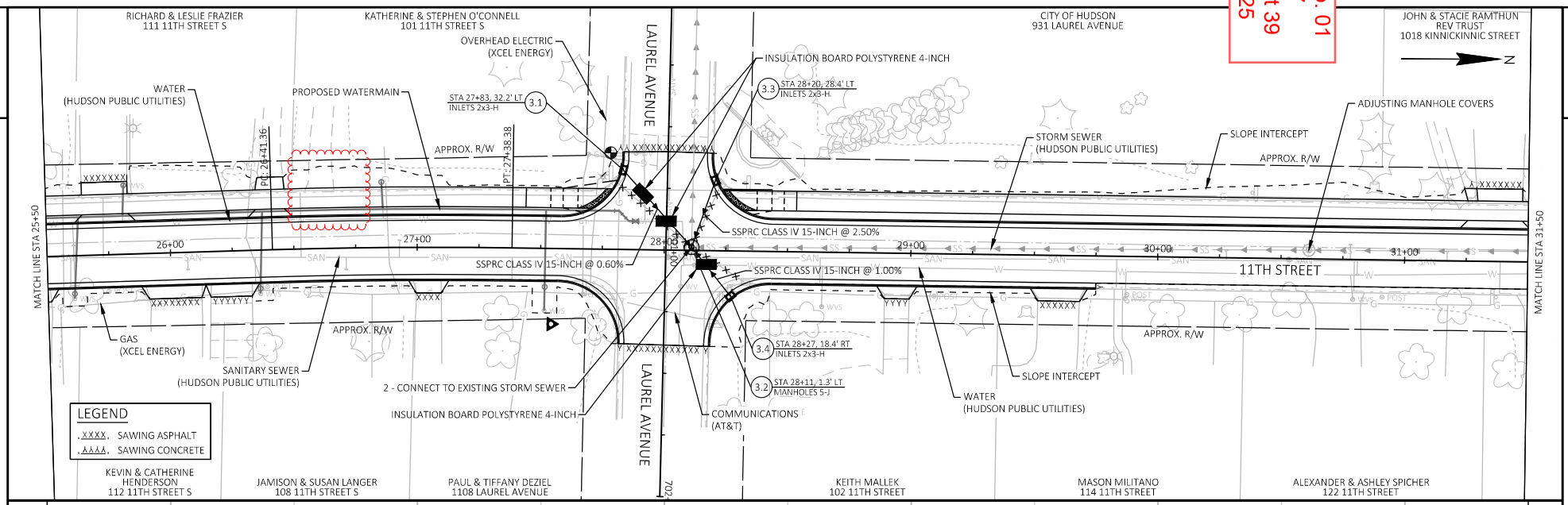

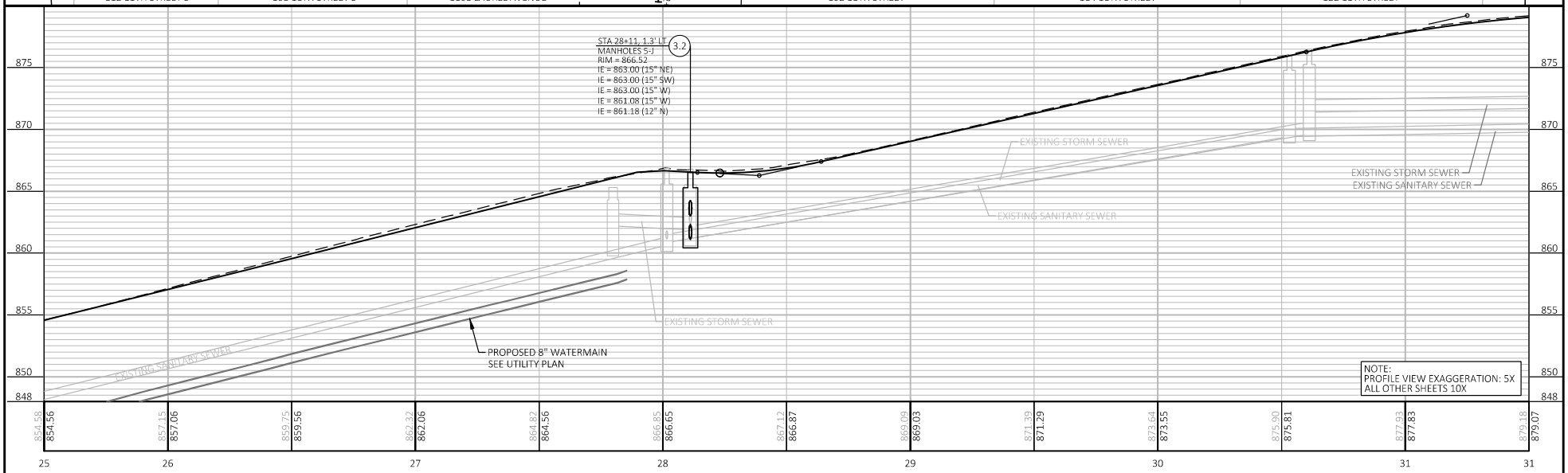

PROJECT NO: 8999-00-87	HWY: LOCAL STREET	COUNTY: ST. CROIX	STORM SEWER	SHEET 39	E

FILE NAME : G:\08\08814\08814026\CADD\SHEETSPLAN\022501-SS.DWG
LAYOUT NAME - 022503-ss
PLOT DATE : 12/18/2024 5:05 PM
PLOT BY : SHAWN DOLENS
PLOT NAME :
PLOT SCALE : 1 IN:40 FT
WISDOT/CADDS SHEET 42

Addendum No. 01
ID 8999-00-87
Revised Sheet 46
January 3, 2025

2

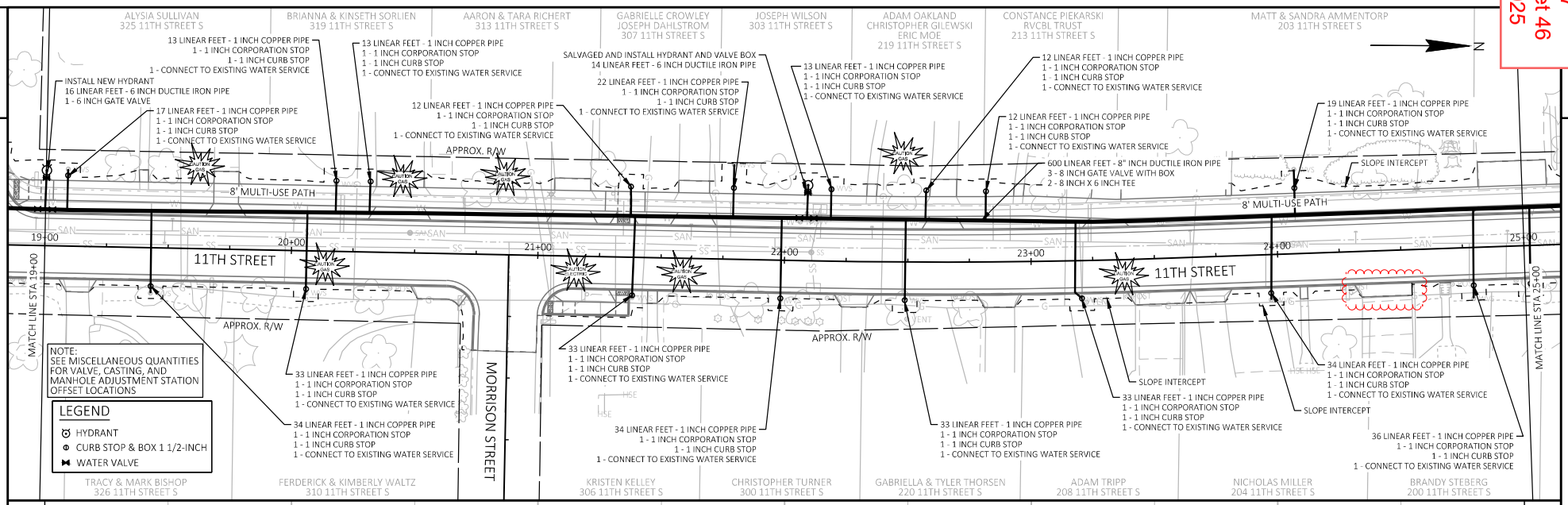

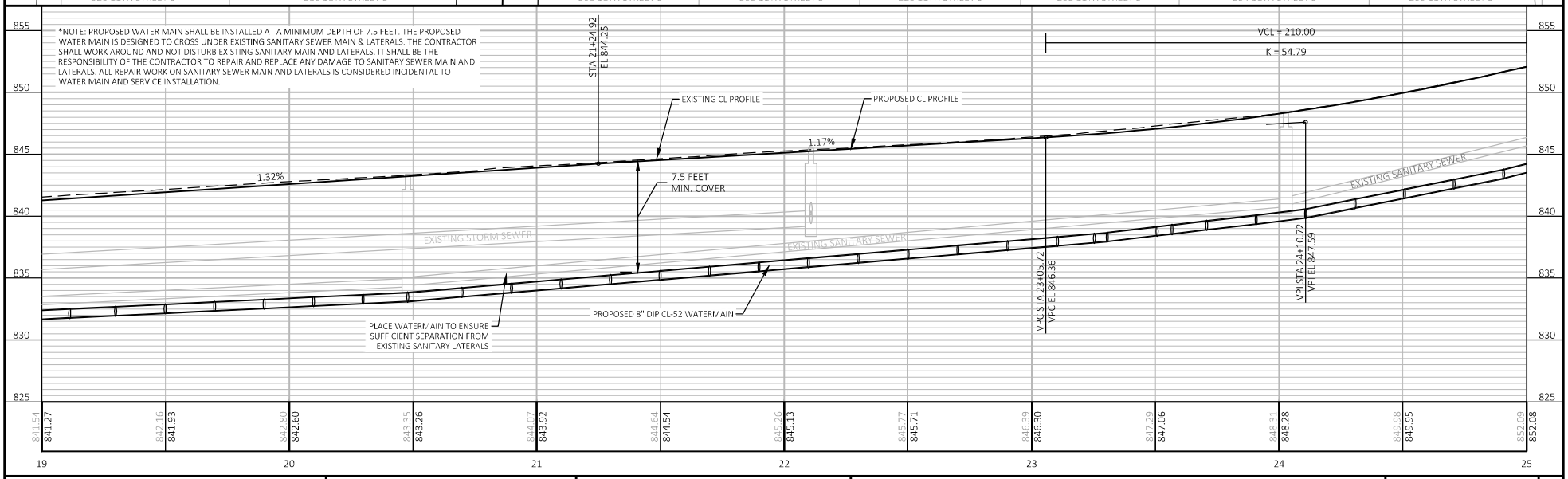

PROJECT NO: 8999-00-87	HWY: LOCAL STREET	COUNTY: ST. CROIX	UTILITY PLAN	SHEET 46	E

FILE NAME : G:\08\08814\08814026\CADD\SHEETSPLAN\023001-UP.DWG
LAYOUT NAME - 023002-up
PLOT DATE : 12/18/2024 5:09 PM
PLOT BY : SHAWN DOLENS
PLOT NAME :
PLOT SCALE : 1 IN:40 FT
WISDOT/CADDS SHEET 44

Addendum No. 01
ID 8999-00-87
Revised Sheet 47
January 3, 2025

2

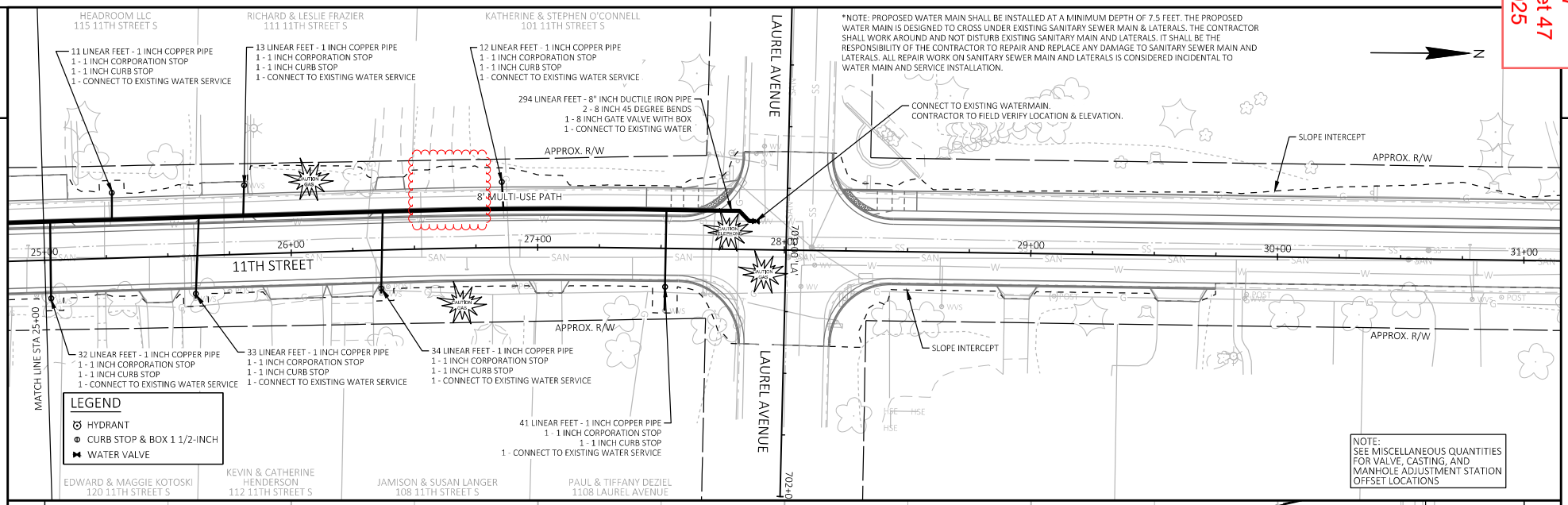

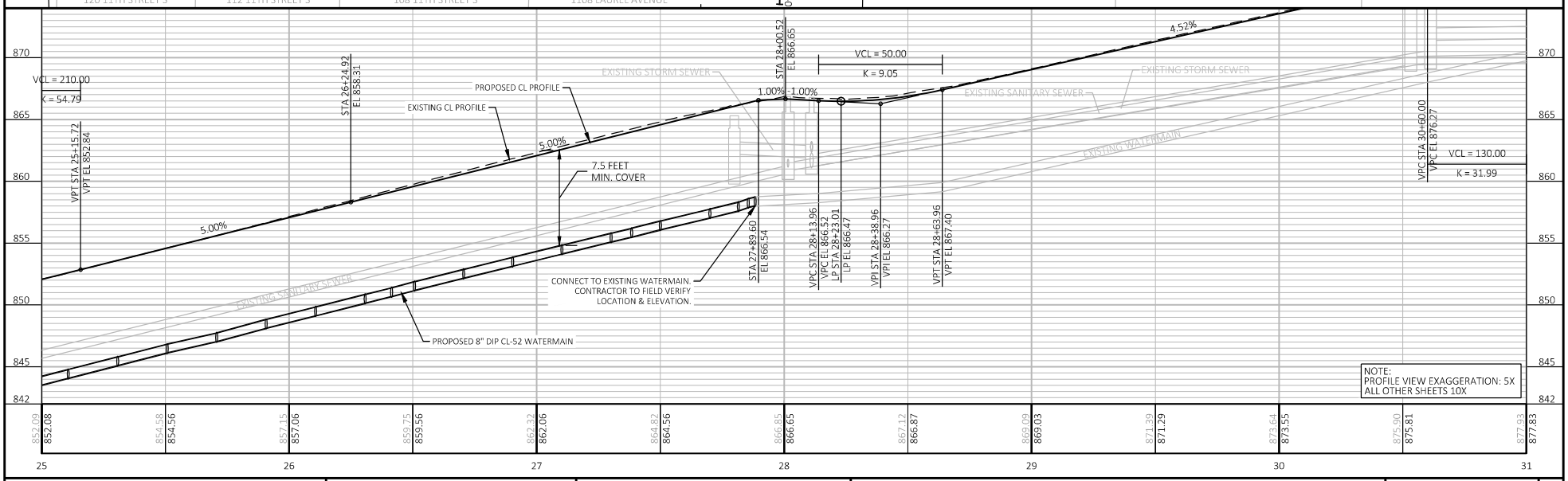

PROJECT NO: 8999-00-87	HWY: LOCAL STREET	COUNTY: ST. CROIX	UTILITY PLAN	SHEET 47	E

FILE NAME : G:\08\08814\08814026\CADD\SHEETSPLAN\023001-UP.DWG
LAYOUT NAME - 023003-up
PLOT DATE : 12/18/2024 5:09 PM
PLOT BY : SHAWN DOLENS
PLOT NAME :
PLOT SCALE : 1 IN:40 FT
WISDOT/CADDS SHEET 44

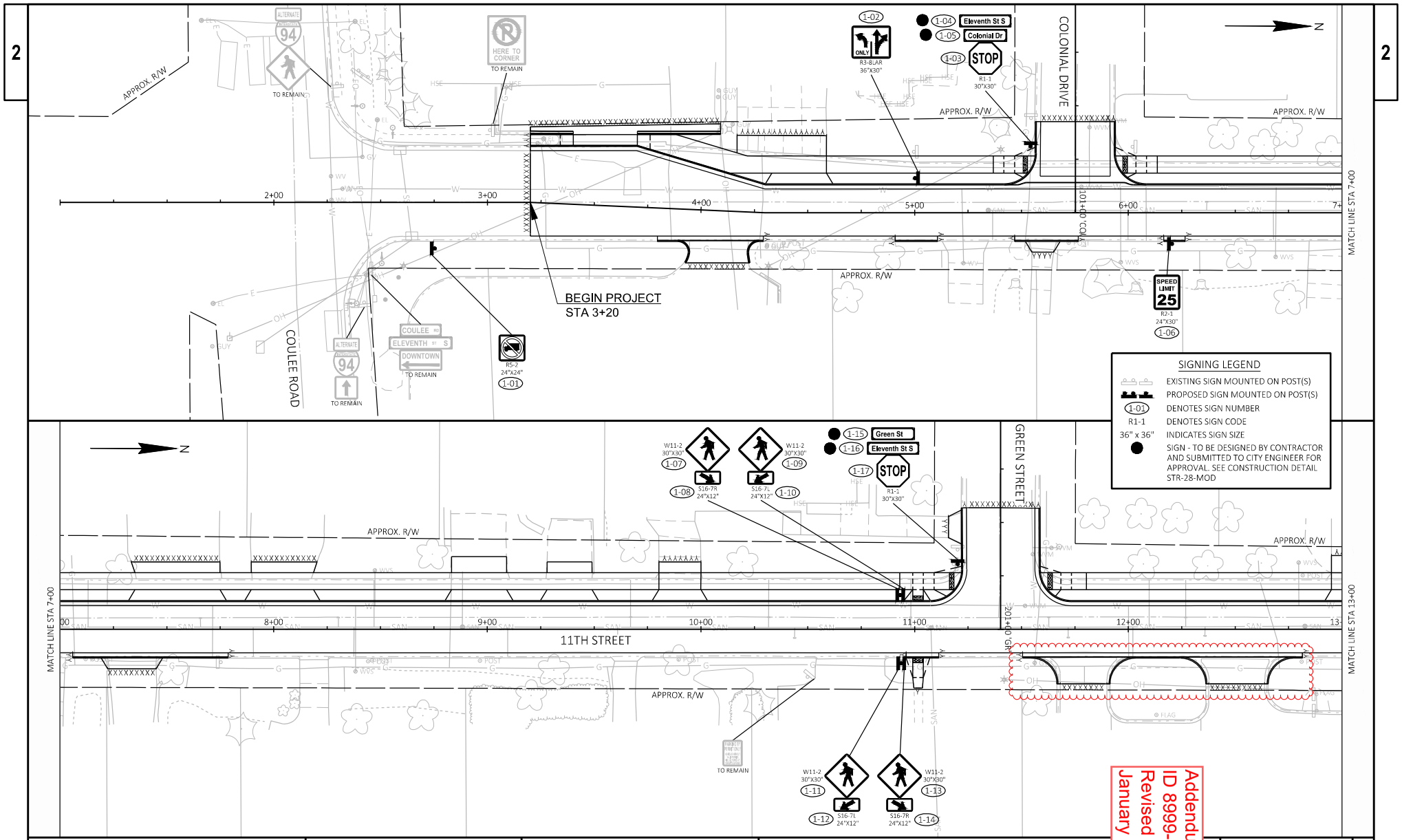

PROJECT NO: 8999-00-87	HWY: LOCAL STREET	COUNTY: ST. CROIX	PERMANENT SIGNING	SHEET 51	E

FILE NAME : G:\08\08814\08814026\CADD\SHEETSPLAN\023201-PS.DWG
LAYOUT NAME - 023201-ps
PLOT DATE : 12/18/2024 5:11 PM
PLOT BY : SHAWN DOLENS
PLOT NAME :
PLOT
WISDOT/CADDS SHEET 44

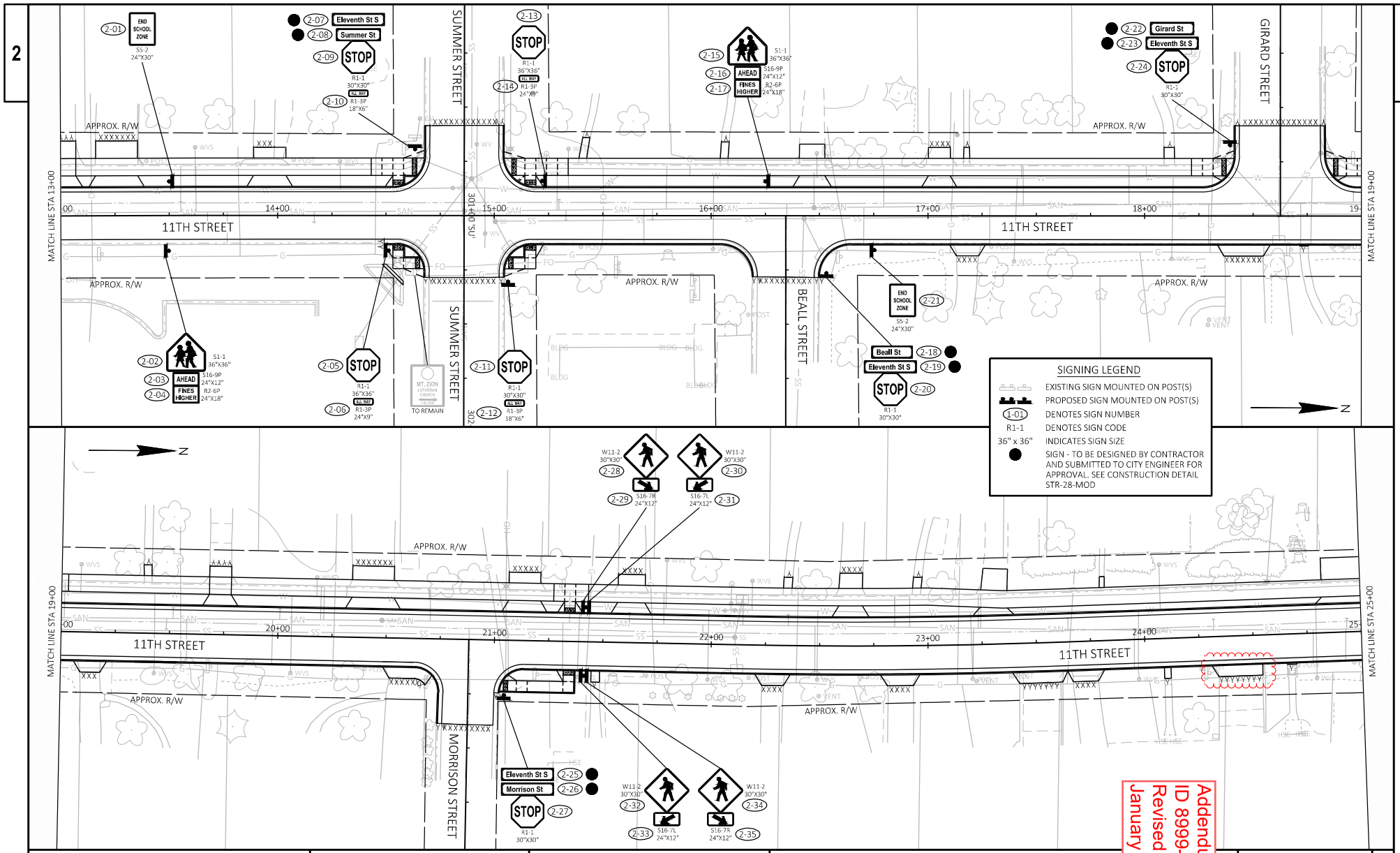

PROJECT NO: 8999-00-87	HWY: LOCAL STREET	COUNTY: ST. CROIX	PERMANENT SIGNING	SHEET 52	E

FILE NAME : G:\08\08814\08814026\CADD\SHEETSPLAN\023201-PS.DWG
LAYOUT NAME - 023202-ps
PLOT DATE : 12/18/2024 5:11 PM
PLOT BY : SHAWN DOLENS
PLOT NAME :
PLOT SCALE :
WISDOT/CADDS SHEET 44

Addendum No. 01
ID 8999-00-87
Revised Sheet 52
January 3, 2025

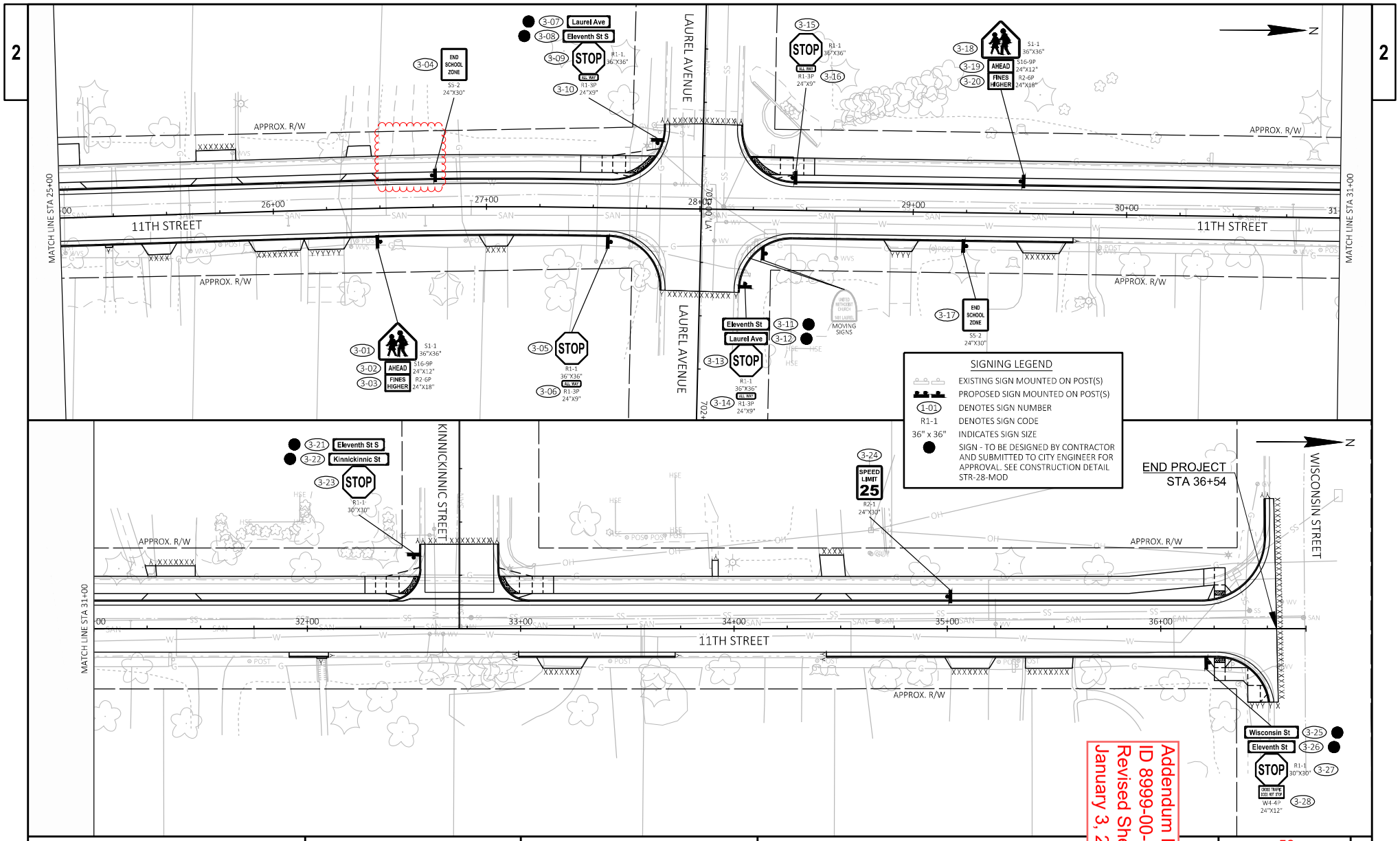

Addendum No. 01
ID 8999-00-87
Revised Sheet 53
January 3, 2025

PROJECT NO: 8999-00-87	HWY: LOCAL STREET	COUNTY: ST. CROIX	PERMANENT SIGNING	SHEET 53	E

FILE NAME : G:\08\08814\08814026\CADD\SHEETSPLAN\023201-PS.DWG
LAYOUT NAME - 023203-ps
PLOT DATE : 12/18/2024 5:11 PM PLOT BY : SHAWN DOLENS PLOT NAME :

WISDOT/CADDS SHEET 44

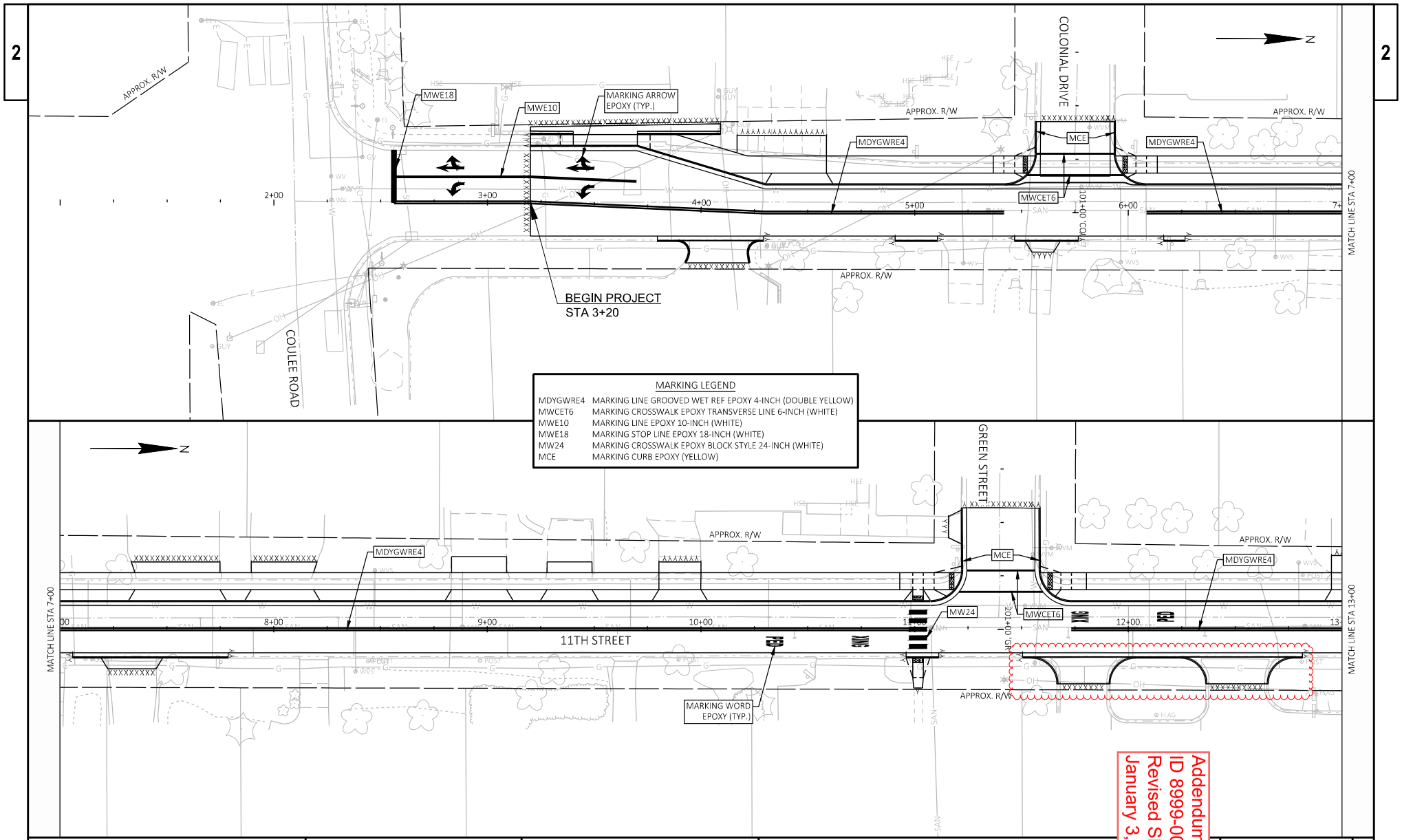

MARKING LEGEND

MDYGWRE4	MARKING LINE GROOVED WET REF EPOXY 4-INCH (DOUBLE YELLOW)
MWCET6	MARKING CROSSWALK EPOXY TRANSVERSE LINE 6-INCH (WHITE)
MWE10	MARKING LINE EPOXY 10-INCH (WHITE)
MWE18	MARKING STOP LINE EPOXY 18-INCH (WHITE)
MW24	MARKING CROSSWALK EPOXY BLOCK STYLE 24-INCH (WHITE)
MCE	MARKING CURB EPOXY (YELLOW)

Addendum No. 01
ID 8999-00-87
Revised Sheet 54
January 3, 2025

PROJECT NO: 8999-00-87	HWY: LOCAL STREET	COUNTY: ST. CROIX	PAVEMENT MARKING	SHEET 54	E

FILE NAME : G:\08\08814\08814026\CADD\SHEETSPLAN\024501-PM.DWG
LAYOUT NAME - 024501-pm
PLOT DATE : 12/18/2024 5:13 PM PLOT BY : SHAWN DOLENS PLOT NAME : PLOT SC
WISDOT/CADDS SHEET 44

Addendum No. 01
ID 8999-00-87
Revised Sheet 55
January 3, 2025

2

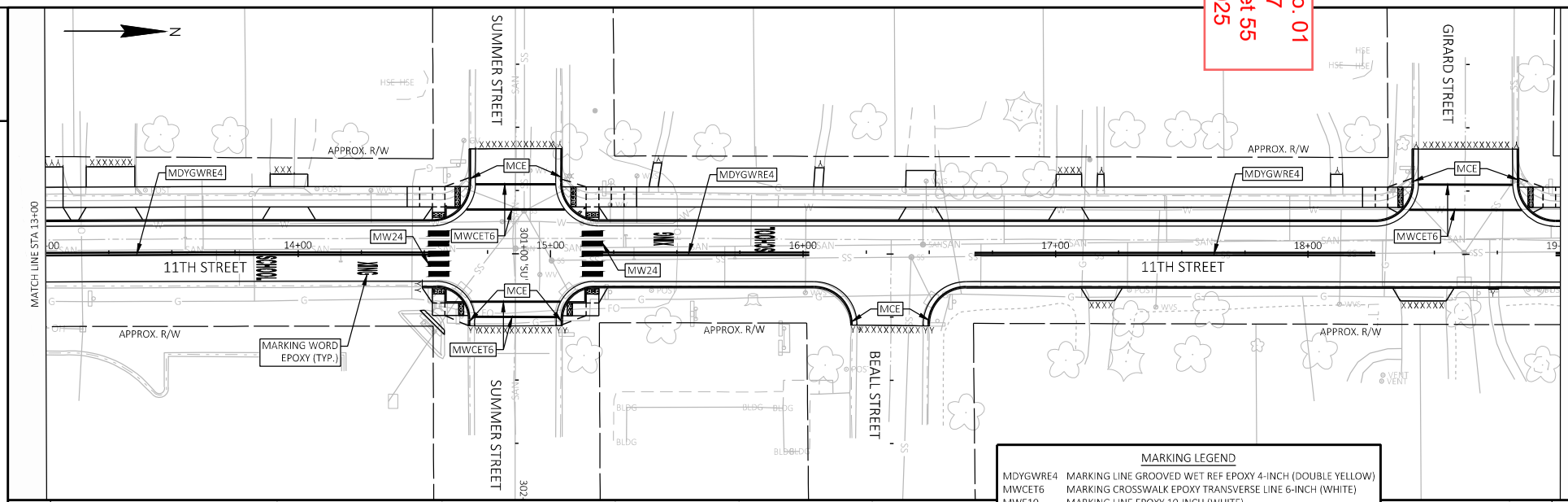

MARKING LEGEND

MDYGWRE4	MARKING LINE GROOVED WET REF EPOXY 4-INCH (DOUBLE YELLOW)
MWCET6	MARKING CROSSWALK EPOXY TRANSVERSE LINE 6-INCH (WHITE)
MWE10	MARKING LINE EPOXY 10-INCH (WHITE)
MWE18	MARKING STOP LINE EPOXY 18-INCH (WHITE)
MW24	MARKING CROSSWALK EPOXY BLOCK STYLE 24-INCH (WHITE)
MCE	MARKING CURB EPOXY (YELLOW)

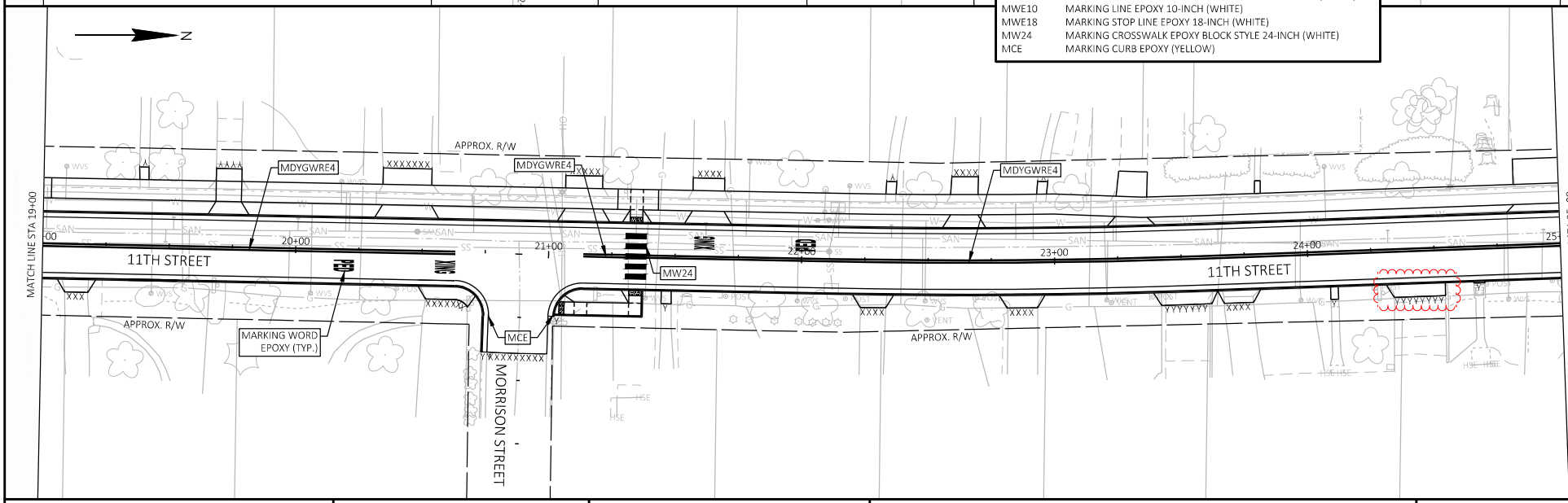

PROJECT NO: 8999-00-87	HWY: LOCAL STREET	COUNTY: ST. CROIX	PAVEMENT MARKING	SHEET 55	E

FILE NAME : G:\08\08814\08814026\CADD\SHEETSPLAN\024501-PM.DWG
LAYOUT NAME - 024502-pm
PLOT DATE : 12/18/2024 5:14 PM
PLOT BY : SHAWN DOLENS
PLOT NAME :
PLOT SCALE : 1 IN:40 FT
WISDOT/CADDS SHEET 44

Addendum No. 01
ID 8999-00-87
Revised Sheet 56
January 3, 2025

2

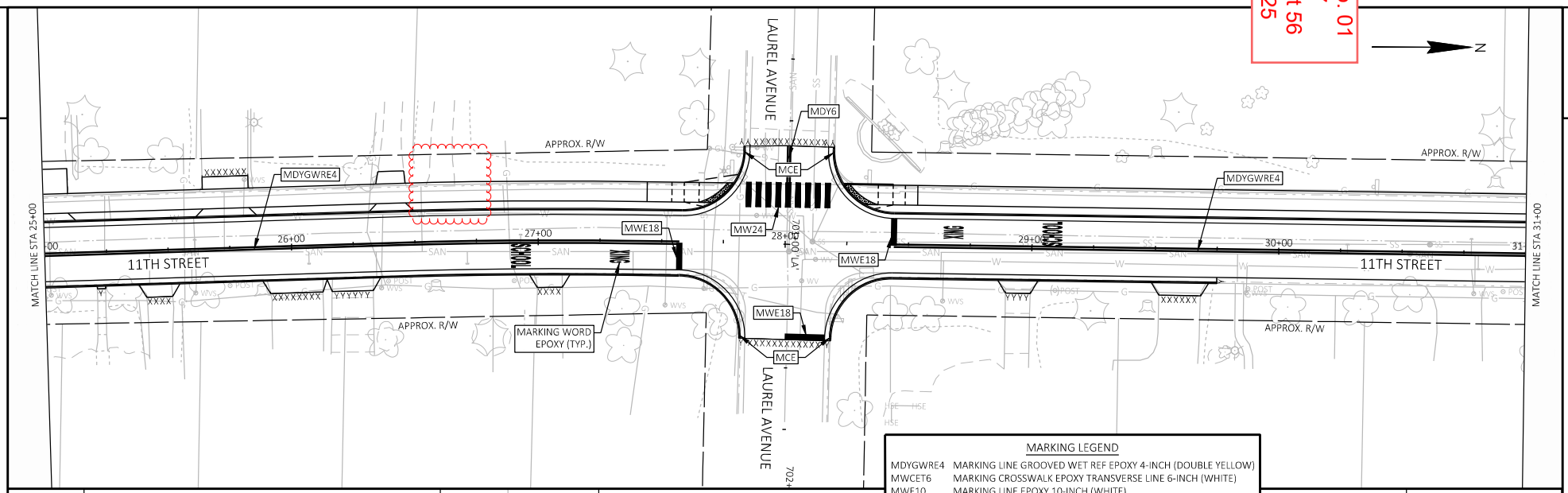

2

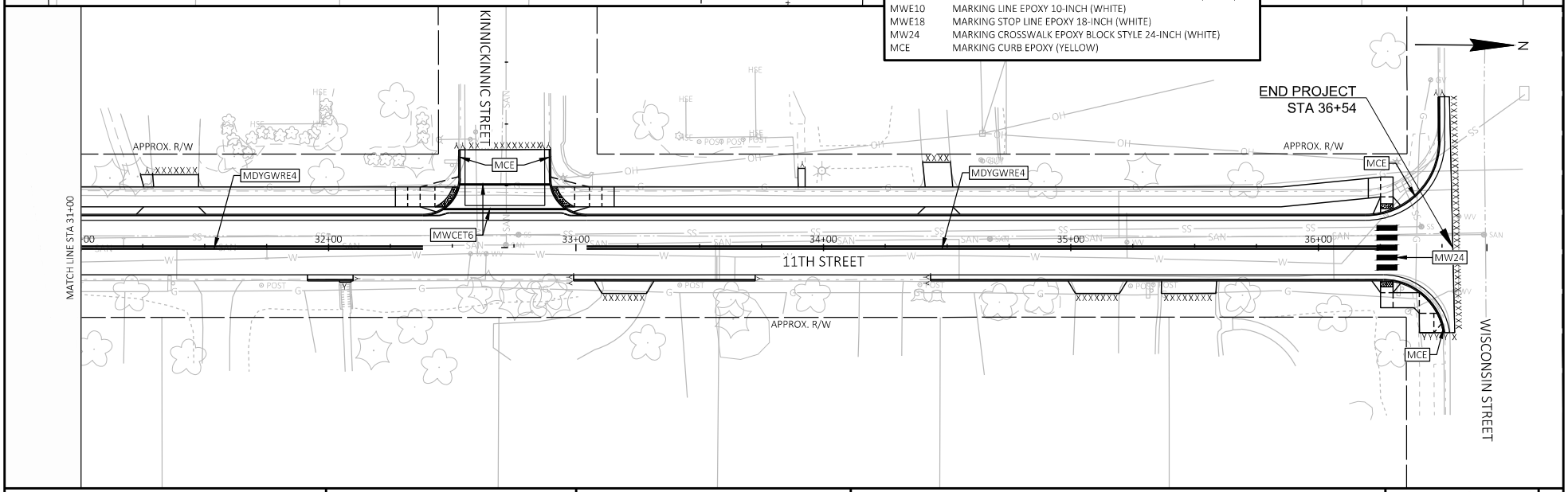

MARKING LEGEND

MDYGWRE4	MARKING LINE GROOVED WET REF EPOXY 4-INCH (DOUBLE YELLOW)
MWCET6	MARKING CROSSWALK EPOXY TRANSVERSE LINE 6-INCH (WHITE)
MWE10	MARKING LINE EPOXY 10-INCH (WHITE)
MWE18	MARKING STOP LINE EPOXY 18-INCH (WHITE)
MW24	MARKING CROSSWALK EPOXY BLOCK STYLE 24-INCH (WHITE)
MCE	MARKING CURB EPOXY (YELLOW)

PROJECT NO: 8999-00-87	HWY: LOCAL STREET	COUNTY: ST. CROIX	PAVEMENT MARKING	SHEET 56	E

Addendum No. 01
ID 8999-00-87
Revised Sheet 63
January 3, 2025

3

CLEARING & GRUBBING

CATEGORY	STATION	TO	STATION	LOCATION	201.0105 CLEARING STA	201.0205 GRUBBING STA
0010	16+00	-	17+00	LT	1	1
0010	20+00	-	21+00	LT	1	1
0010	22+00	-	24+00	LT & RT	2	2
0010	25+00	-	28+00	LT & RT	3	3
0010	35+00	-	36+00	LT	1	1
				TOTAL 0010	8	8

REMOVALS

CATEGORY	STATION	TO	STATION	LOCATION	204.0100 REMOVING CONCRETE PAVEMENT SY	204.0150 REMOVING CURB & GUTTER LF	204.0155 REMOVING CONCRETE SIDEWALK SY
0010	3+20	-	14+86	LT & RT	100	1,610	15
0010	11+92	-	12+35	RT	--	--	20
0010	14+86	-	28+00	LT & RT	40	2,610	33
0010	28+00	-	36+54	LT & RT	10	1,400	32
				TOTAL 0010	150	5,620	100

SPECIAL REMOVALS

CATEGORY	STATION	LOCATION	SPV.0060.16 SPECIAL (16. REMOVE, SALVAGE, AND REINSTALL MODULAR BLOCK RETAINING WALL) EACH	SPV.0060.18 SPECIAL (18. REMOVE BLOCK) EACH
0010	14+54	RT	1	--
0010	25+84	LT	--	1
		TOTAL 0010	1	1

EXCAVATION COMMON

CATEGORY	STATION	TO	STATION	LOCATION	205.0100 EXCAVATION COMMON CY	SALVAGED / UNUSABLE MATERIAL (2) CY	AVAILABLE MATERIAL (3) CY	UNEXPANDED FILL CY	EXPANDED FILL (4) CY	* MASS ORDINATE +/- (5) CY	BORROW CY
0010	3+20	-	36+54	PROJECT	5,471	1,803	3,668	64	80	3,588	--
				TOTAL 0010	5,471						
0020	3+20	-	36+54	PROJECT	80	0	80	0	0	80	--
				TOTAL 0020	80						
				PROJECT TOTAL	5,551					3,668	

(1) COMMON EXCAVATION = SALVAGED/UNUSEABLE PAVEMENT MATERIAL
(2) SALVAGED/UNUSEABLE PAVEMENT MATERIAL
(3) AVAILABLE MATERIAL = CUT - SALVAGED/UNUSEABLE PAVEMENT MATERIAL
(4) EXPANDED FILL FACTOR = 1.25
(5) THE MASS ORDINATE + OR - QUANTITY CALCULATED FOR THE DIVISION. PLUS QUANTITY INDICATES AN EXCESS OF MATERIAL WITHIN THE DIVISION. MINUS QUANTITY INDICATES A SHORTAGE OF MATERIAL WITHIN THE DIVISION.
*INCLUDED FOR INFORMATION PURPOSES ONLY

STORM SEWER REMOVALS

CATEGORY	STATION	TO	STATION	LOCATION	204.0210 REMOVING MANHOLES EACH	204.0220 REMOVING INLETS EACH	204.0245.01 REMOVING STORM SEWER (SIZE) (01. 12-INCH) LF
0010	14+65	-		LT	--	1	–
0010	14+65	-	14+90	LT	--	--	27
0010	14+90	-		LT	1	--	–
0010	14+90	-	15+08	LT	--	--	21
0010	15+08	-		LT	--	1	–
0010	18+37	-		LT	--	1	–
0010	18+37	-	18+62	LT	--	--	37
0010	18+62	-		LT	1	--	–
0010	18+62	-	18+81	LT	--	--	35
0010	18+81	-		LT	1	--	–
0010	18+81	-	18+83	LT	--	--	3
0010	18+81	-	18+88	LT	--	--	7
0010	18+88	-		LT	--	1	–
0010	22+11	-		LT	1	--	–
0010	22+11	-	22+14	LT	--	--	20
0010	22+14	-		LT	--	1	–
0010	27+80	-		LT	--	1	–
0010	27+80	-	28+11	LT	--	--	41
0010	28+11	-		LT	1	--	–
0010	28+11	-	28+23	LT	--	--	29
0010	28+11	-	28+33	RT	--	--	27
0010	28+23	-		LT	--	1	–
0010	28+33	-		RT	--	1	–
0010	36+33	-		LT	--	1	–
				TOTAL 0010	5	9	247

3

BASE AGGREGATE DENSE

CATEGORY	STATION	TO	STATION	LOCATION	305.0110 BASE AGGREGATE DENSE 3/4-INCH TON	305.0120 BASE AGGREGATE DENSE 1 1/4-INCH TON	624.0100 WATER MGAL	SPV.0195.01 SPECIAL (01. PULVERIZED BASE) TON	REMARKS
0010	3+20	-	10+10	MAINLINE	--	--	7.8	510	
0010	10+10	-	28+00	MAINLINE	--	--	51.0	3,430	
0010	28+00	-	36+54	MAINLINE	--	--	9.6	640	
0010			GRAVEL DRIVEWAYS		--	31	0.5	--	
0010			ASPHALT DRIVEWAYS		--	75	1.1	--	
0010			CONCRETE DRIVEWAYS		--	72	1.1	--	
0010			CONCRETE APRONS		--	37	0.6	--	
0010			UNDISTRIBUTED		20	20	3.6	230	
				TOTAL 0010	20	235	75.3	4,810	
0020	3+20	-	5+56	LT	--	--	1.5	90	PATH AND SIDEWALK
0020	5+94	-	11+22	LT	--	--	3.1	200	PATH AND SIDEWALK
0020	10+98	-	11+05	RT	--	--	0.1	4	PATH AND SIDEWALK
0020	11+59	-	14+68	LT	--	--	1.9	120	PATH AND SIDEWALK
0020	14+52	-	14+67	RT	--	--	0.1	5	PATH AND SIDEWALK
0020	15+05	-	18+41	LT	--	--	2.0	130	PATH AND SIDEWALK
0020	15+05	-	15+20	RT	--	--	0.1	6	PATH AND SIDEWALK
0020	18+84	-	27+79	LT	--	--	5.2	340	PATH AND SIDEWALK
0020	21+03	-	21+38	RT	--	--	0.2	10	PATH AND SIDEWALK
0020	28+22	-	32+52	LT	--	--	2.5	160	PATH AND SIDEWALK
0020	32+90	-	36+31	LT	--	--	2.1	130	PATH AND SIDEWALK
0020	36+24	-	36+50	RT	--	--	0.2	10	PATH AND SIDEWALK
				TOTAL 0020	0	0	19.0	1,205	
				PROJECT TOTAL	20	235	94.3	6,015	

Addendum No. 01
ID 8999-00-87
Revised Sheet 64
January 3, 2025

Addendum No. 01
ID 8999-00-87
Revised Sheet 65
January 3, 2025

3

HMA PAVEMENT

CATEGORY	STATION	TO	STATION	LOCATION	455.0605 TACK COAT GAL	460.5245 HMA PAVEMENT 5 LT 58-34 S TON	460.6223 HMA PAVEMENT 3 MT 58-28 S TON	460.6445 HMA PAVEMENT 5 MT 58-34 H TON	465.0120 ASPHALTIC SURFACE DRIVEWAYS AND FIELD ENTRANCES TON
0010	3+20	-	36+54	LT & RT	670	--	1,620	1,080	--
0010			DRIVEWAYS		--	--	–	–	40
				TOTAL 0010	670	0	1,620	1,080	40
0020	4+59		5+37	PATH	--	20	–	–	--
0020	6+14		10+93	PATH	--	70	–	–	--
0020	11+80		14+43	PATH	--	40	–	–	--
0020	15+34		18+22	PATH	--	50	–	–	--
0020	19+03		21+27	PATH	--	40	–	–	--
0020	21+43		27+44	PATH	--	100	–	–	--
0020	28+53		32+27	PATH	--	60	–	–	--
0020	33+15		36+20	PATH	--	50	–	–	--
				TOTAL 0020	0	430	0	0	0
				PROJECT TOTAL	670	430	1,620	1,080	40

CURB & GUTTER

CATEGORY	STATION	TO	STATION	LOCATION	601.0407 CONCRETE CURB & GUTTER 18-INCH TYPE D LF	601.0411 CONCRETE CURB & GUTTER 30-INCH TYPE D LF	601.0600 CONCRETE CURB PEDESTRIAN LF	SPV.0090.06 SPECIAL (06. CONCRETE VALLEY GUTTER) LF
0010	3+20	-	5+59	LT	–	266	--	--
0010	3+20	-	3+39	LT	20	--	--	--
0010	3+69	-	4+08	LT	–	39	--	--
0010	3+80	-	4+30	RT	–	50	--	--
0010	3+90	-	3+95	RT	–	14	--	--
0010	4+22	-	4+28	RT	–	14	--	--
0010	4+91	-	5+11	RT	–	20	--	--
0010	5+47	-	5+77	RT	–	30	--	--
0010	5+51	-	5+99	LT	–	--	--	48
0010	5+91	-	11+24	LT	–	596	--	--
0010	6+17	-	6+27	RT	–	10	--	--
0010	7+06	-	7+79	RT	–	73	--	--
0010	10+96	-	11+11	RT	–	15	--	--
0010	11+56	-	14+70	LT	–	376	--	--
0010	11+50	-	12+81	RT	–	131	--	--
0010	11+55	-	11+68	RT	–	20	--	--
0010	11+91	-	12+03	RT	–	20	--	--
0010	12+24	-	12+36	RT	–	20	--	--
0010	12+65	-	12+77	RT	–	20	--	--
0010	14+49	-	14+70	RT	–	32	--	--
0010	14+58	-	14+64	LT	–	--	10	--
0010	14+58	-	14+66	RT	–	--	13	--
0010	15+02	-	18+44	LT	–	388	--	--
0010	15+02	-	16+21	RT	–	140	--	--
0010	15+07	-	15+14	RT	–	--	13	--
0010	16+48	-	20+77	RT	–	462	--	--
0010	18+81	-	27+85	LT	–	944	--	--
0010	21+00	-	27+84	RT	–	708	--	--
0010	21+03	-	21+38	RT	–	--	45	--
0010	28+17	-	32+55	LT	–	477	--	--
0010	28+17	-	29+75	RT	–	175	--	--
0010	28+23	-	28+43	LT	–	--	20	--
0010	31+92	-	32+10	RT	–	19	--	--
0010	32+47	-	32+95	LT	–	--	--	48
0010	32+87	-	36+51	LT	–	421	--	--
0010	32+99	-	33+72	RT	–	73	--	--
0010	34+43	-	36+53	RT	–	222	--	--
				TOTAL 0010	20	5,775	101	96

3

3

CONCRETE SIDEWALK

CATEGORY	STATION	TO	STATION	LOCATION	602.0405 CONCRETE SIDEWALK 4-INCH SF	602.0415 CONCRETE SIDEWALK 6-INCH SF	602.0505 CURB RAMP DETECTABLE WARNING FIELD YELLOW SF	602.0605 CURB RAMP DETECTABLE WARNING FIELD RADIAL YELLOW SF	REMARKS
0020	3+20	-	3+39	LT	100	--	--	--	
0020	3+39	-	3+69	LT	--	150	--	--	
0020	3+69	-	4+33	LT	570	--	--	--	
0020	4+33	-	4+59	LT	--	205	--	--	
0020	5+37	-	5+56	LT	150	--	16	--	COLONIAL DRIVE
0020	5+94	-	6+14	LT	150	--	16	--	COLONIAL DRIVE
0020	9+80	-	10+00	LT	--	160	--	--	
0020	10+93	-	11+22	LT	250	--	26	--	GREEN STREET
0020	10+99	-	11+04	RT	70	--	10	--	GREEN STREET
0020	11+59	-	11+80	LT	160	--	16	--	GREEN STREET
0020	12+95	-	13+07	LT	--	95	--	--	
0020	14+43	-	14+68	LT	210	--	26	--	SUMMER STREET
0020	14+53	-	14+67	RT	100	--	20	--	SUMMER STREET
0020	15+05	-	15+34	LT	250	--	26	--	SUMMER STREET
0020	15+05	-	15+19	RT	100	--	20	--	SUMMER STREET
0020	15+39	-	15+43	LT	35	--	--	--	
0020	16+04	-	16+08	LT	30	--	--	--	
0020	17+16	-	17+19	LT	15	--	--	--	
0020	18+09	-	18+14	LT	25	--	--	--	
0020	18+22	-	18+41	LT	150	--	16	--	GIRARD STREET
0020	18+72	-	18+76	RT	2	--	--	--	
0020	18+84	-	19+03	LT	150	--	16	--	GIRARD STREET
0020	19+38	-	19+41	LT	20	--	--	--	
0020	19+68	-	19+78	LT	--	80	--	--	
0020	21+03	-	21+37	RT	200	--	20	--	MORRISON STREET
0020	21+27	-	21+43	LT	155	--	10	--	MORRISON STREET
0020	21+45	-	21+49	RT	20	--	--	--	
0020	22+33	-	22+37	LT	20	--	--	--	
0020	22+93	-	22+98	LT	20	--	--	--	
0020	23+80	-	23+82	LT	10	--	--	--	
0020	24+09	-	24+12	RT	15	--	--	--	
0020	24+65	-	24+70	RT	2	--	--	--	
0020	25+21	-	25+24	RT	4	--	--	--	
0020	27+44	-	27+79	LT	250	--	--	25.70	LAUREL AVENUE
0020	28+24	-	28+53	LT	210	--	--	25.70	LAUREL AVENUE
0020	32+04	-	32+09	RT	3	--	--	--	
0020	32+27	-	32+52	LT	190	--	--	20.56	KINNICKINNIC STREET
0020	32+90	-	33+15	LT	190	--	--	20.56	KINNICKINNIC STREET
0020	33+90	-	33+93	LT	24	--	--	--	
0020	36+20	-	36+30	LT	110	--	10	--	WISCONSIN STREET
0020	36+25	-	36+50	RT	220	--	10	--	WISCONSIN STREET
				TOTAL 0020	4,180	690	258	92.52	

CONCRETE DRIVEWAY

CATEGORY	STATION	TO	STATION	LOCATION	602.0810 CONCRETE DRIVEWAY 6-INCH SY	602.0815 CONCRETE DRIVEWAY 7-INCH SY
0010	3+90	-	4+28	RT	--	35
0010	4+15	-	4+59	LT	45	--
0010	4+33	-	4+59	LT	16	--
0010	5+52	-	5+68	RT	8	--
0010	7+32	-	7+78	LT	24	--
0010	7+86	-	8+22	LT	18	--
0010	8+80	-	9+12	LT	17	--
0010	9+25	-	9+52	LT	14	--
0010	9+77	-	10+03	LT	24	--
0010	11+16	-	11+22	LT	9	--
0010	11+62	-	11+97	RT	--	41
0010	12+31	-	12+70	RT	--	47
0010	12+92	-	13+10	LT	19	--
0010	13+13	-	13+38	LT	13	--
0010	13+86	-	14+07	LT	10	--
0010	16+38	-	16+55	LT	9	--
0010	16+97	-	17+13	LT	8	--
0010	19+65	-	19+81	LT	13	--
0010	20+31	-	20+56	LT	13	--
0010	21+03	-	21+24	LT	10	--
0010	21+54	-	21+72	LT	9	--
0010	22+56	-	22+73	LT	8	--
0010	23+21	-	23+40	LT	6	--
0010	23+39	-	23+64	RT	13	--
0010	24+31	-	24+54	RT	13	--
0010	24+79	-	25+13	LT	11	--
0010	25+62	-	25+86	LT	8	--
0010	26+14	-	26+36	RT	11	--
0010	26+32	-	26+50	LT	5	--
0010	28+86	-	29+03	RT	8	--
0010	31+22	-	31+51	LT	9	--
0010	31+24	-	31+29	LT	3	--
0010	34+38	-	34+55	LT	5	--
				TOTAL 0010	379	123

3

Addendum No. 01
ID 8999-00-87
Revised Sheet 66
January 3, 2025

3

RESTORATION ITEMS

CATEGORY	STATION	TO	STATION	LOCATION	625.0100 TOPSOIL SY	628.2008 EROSION MAT URBAN CLASS I TYPE B SY	628.6505 SOIL STABILIZER TYPE A ACRE	629.0210 FERTILIZER TYPE B CWT	630.0140 SEEDING MIXTURE NO. 40 LB	630.0200 SEEDING TEMPORARY LB	630.0500 SEED WATER MGAL	SPV.0180.01 SPECIAL (01. HYDROMULCH) SY
0010	3+80	-	36+40	PROJECT	2,900	1,770	0.23	2	51	77	162	--
0010			UNDISTRIBUTED		300	230	0.12	1	4	3	3	--
				TOTAL 0010	3,200	2,000	0.35	3	55	80	165	0

EROSION CONTROL

CATEGORY	STATION	TO	STATION	LOCATION	628.1504 SILT FENCE LF	628.1520 SILT FENCE MAINTENANCE LF	628.1905 MOBILIZATIONS EROSION CONTROL EACH	628.1910 MOBILIZATIONS EMERGENCY EROSION CONTROL EACH	628.7005 INLET PROTECTION TYPE A EACH	628.7015 INLET PROTECTION TYPE C EACH	628.7560 TRACKING PADS EACH
0010	3+20	-	36+54	PROJECT	2,000	2,000	6	3	27	16	–
0010			UNDISTRIBUTED		200	200	–	--	2	2	2
				TOTAL 0010	2,200	2,200	6	3	29	18	2

TRAFFIC CONTROL

CATEGORY	LOCATION	DAYS	643.0410 TRAFFIC CONTROL BARRICADES TYPE II DAY	643.0420 TRAFFIC CONTROL BARRICADES TYPE III DAY	643.0705 TRAFFIC CONTROL WARNING LIGHTS TYPE A DAY	643.0900 TRAFFIC CONTROL SIGNS DAY	* 643.1000 TRAFFIC CONTROL SIGNS FIXED MESSAGE SF
0010	PROJECT	7	--	--	--	–	36
0010	ADVANCED WARNING	162	330	650	1,620	3,730	--
0010	DETOUR	162	--	--	--	7,130	--
	TOTAL 0010		330	650	1,620	10,860	36

*G20-57 SIGNS TO BE PLACED AT PROJECT TERMINI 7 DAYS PRIOR TO CONSTRUCTION AND REMOVED WHEN CONSTRUCTION BEGINS

Addendum No. 01
ID 8999-00-87
Revised Sheet 68
January 3, 2025

3

3

EXISTING SIGNING

CATEGORY	STATION	LOCATION	638.2102 MOVING SIGNS TYPE II EACH	638.2602 REMOVING SIGNS TYPE II EACH	638.3000 REMOVING SMALL SIGN SUPPORTS EACH	638.4000 MOVING SMALL SIGN SUPPORTS EACH
0010	5+00	LT	--	1	1	--
0010	5+55	LT	--	1	1	--
0010	6+02	LT	--	2	1	--
0010	6+20	RT	--	1	1	--
0010	7+75	RT	--	2	1	--
0010	11+10	RT	--	2	1	--
0010	11+18	LT	--	2	1	--
0010	11+20	LT	--	1	1	--
0010	13+18	RT	--	2	1	--
0010	14+53	RT	--	2	1	--
0010	14+58	LT	--	3	1	--
0010	14+64	LT	--	2	1	--
0010	15+06	RT	--	2	1	--
0010	15+20	LT	--	2	1	--
0010	15+23	RT	--	2	1	--
0010	16+53	RT	--	1	1	--
0010	16+58	RT	--	2	1	--
0010	18+39	LT	--	3	1	--
0010	18+66	RT	--	2	1	--
0010	18+94	LT	--	2	1	--
0010	19+70	RT	--	2	1	--
0010	20+70	RT	--	4	1	--
0010	21+05	RT	--	1	1	--
0010	21+20	RT	--	2	1	--
0010	21+31	LT	--	2	1	--
0010	24+28	RT	--	2	1	--
0010	27+69	RT	--	2	1	--
0010	27+75	LT	--	2	1	--
0010	27+80	LT	--	2	1	--
0010	28+21	RT	--	2	1	--
0010	28+24	RT	1	--	--	1
0010	28+28	RT	--	2	1	--
0010	28+32	LT	--	2	1	--
0010	30+40	LT	--	1	1	--
0010	31+36	RT	--	2	1	--
0010	32+50	LT	--	3	1	--
0010	35+31	RT	--	2	1	--
0010	36+33	RT	--	4	1	--
		TOTAL 0010	1	74	37	1

SAWING

CATEGORY	STATION	TO	STATION	LOCATION	690.0150 SAWING ASPHALT LF	690.0250 SAWING CONCRETE LF	REMARKS
0010	3+20	-	3+21	MAINLINE	40	--	BOP
0010	3+20	-	4+07	LT	92	--	COMMERCIAL ENTRANCE
0010	3+95	-	4+23	RT	30	--	COMMERCIAL ENTRANCE
0010	4+15	-	4+59	LT	--	42	COMMERCIAL ENTRANCE
0010	5+59	-	5+91	LT	33	--	COLONIAL DR
0010	5+55	-	5+65	RT	--	10	PRIVATE ENTRANCE
0010	7+22	-	7+45	RT	23	--	PRIVATE ENTRANCE
0010	7+33	-	7+75	LT	42	--	PRIVATE ENTRANCE
0010	7+89	-	8+20	LT	31	--	PRIVATE ENTRANCE
0010	9+80	-	10+00	LT	--	20	PRIVATE ENTRANCE
0010	11+16	-	11+16	LT	--	10	PRIVATE ENTRANCE
0010	11+24	-	11+56	LT	32	--	GREEN ST
0010	11+68	-	11+91	RT	22	--	COMMERCIAL ENTRANCE
0010	12+36	-	12+65	RT	26	--	COMMERCIAL ENTRANCE
0010	12+95	-	13+07	LT	--	12	PRIVATE ENTRANCE
0010	13+16	-	13+35	LT	19	--	PRIVATE ENTRANCE
0010	13+89	-	13+98	LT	10	--	PRIVATE ENTRANCE
0010	14+70	-	15+02	LT	32	--	SUMMER ST
0010	14+70	-	15+02	RT	32	--	SUMMER ST
0010	16+21	-	16+48	RT	26	--	BEALL ST
0010	17+00	-	17+10	LT	10	--	PRIVATE ENTRANCE
0010	17+13	-	17+23	RT	10	--	PRIVATE ENTRANCE
0010	18+37	-	18+55	RT	18	--	PRIVATE ENTRANCE
0010	18+44	-	18+81	LT	37	--	GIRARD ST
0010	19+09	-	19+18	RT	9	--	PRIVATE ENTRANCE
0010	19+68	-	19+78	LT	--	10	PRIVATE ENTRANCE
0010	20+34	-	20+53	LT	19	--	PRIVATE ENTRANCE
0010	20+52	-	20+68	RT	18	--	PRIVATE ENTRANCE
0010	20+76	-	21+00	RT	24	--	MORRISON ST
0010	21+06	-	21+21	LT	15	--	PRIVATE ENTRANCE
0010	21+57	-	21+69	LT	12	--	PRIVATE ENTRANCE
0010	22+23	-	22+34	RT	10	--	PRIVATE ENTRANCE
0010	22+59	-	22+70	LT	11	--	PRIVATE ENTRANCE
0010	22+81	-	22+93	RT	12	--	PRIVATE ENTRANCE
0010	23+42	-	23+62	RT	--	20	PRIVATE ENTRANCE
0010	23+66	-	23+78	RT	12	--	PRIVATE ENTRANCE
0010	24+34	-	24+55	RT	--	20	PRIVATE ENTRANCE
0010	25+41	-	25+51	RT	11	--	PRIVATE ENTRANCE
0010	25+65	-	25+83	LT	19	--	PRIVATE ENTRANCE
0010	25+91	-	26+12	RT	21	--	PRIVATE ENTRANCE
0010	26+16	-	26+33	RT	--	17	PRIVATE ENTRANCE
0010	26+99	-	27+10	RT	10	--	PRIVATE ENTRANCE
0010	27+84	-	28+17	RT	32	--	LAUREL AVE
0010	27+85	-	28+17	LT	32	--	LAUREL AVE
0010	28+89	-	29+00	RT	--	10	PRIVATE ENTRANCE
0010	29+52	-	29+69	RT	17	--	PRIVATE ENTRANCE
0010	31+24	-	31+29	LT	--	5	PRIVATE ENTRANCE
0010	31+29	-	31+48	LT	19	--	PRIVATE ENTRANCE
0010	32+55	-	32+87	LT	32	--	KINNICKINNIC ST
0010	33+10	-	33+29	RT	18	--	PRIVATE ENTRANCE
0010	34+40	-	34+51	LT	11	--	PRIVATE ENTRANCE
0010	35+02	-	35+20	RT	18	--	PRIVATE ENTRANCE
0010	35+37	-	35+59	RT	22	--	PRIVATE ENTRANCE
0010	36+51	-	36+55	MAINLINE	100	--	EOP
0010			SIDEWALK		--	75	
0010			CURB AND GUTTER		--	114	
				TOTAL 0010	1,069	365	

3

Addendum No. 01
ID 8999-00-87
Revised Sheet 71
January 3, 2025

Addendum No. 01
ID 8999-00-87
Revised Sheet 76
January 3, 2025

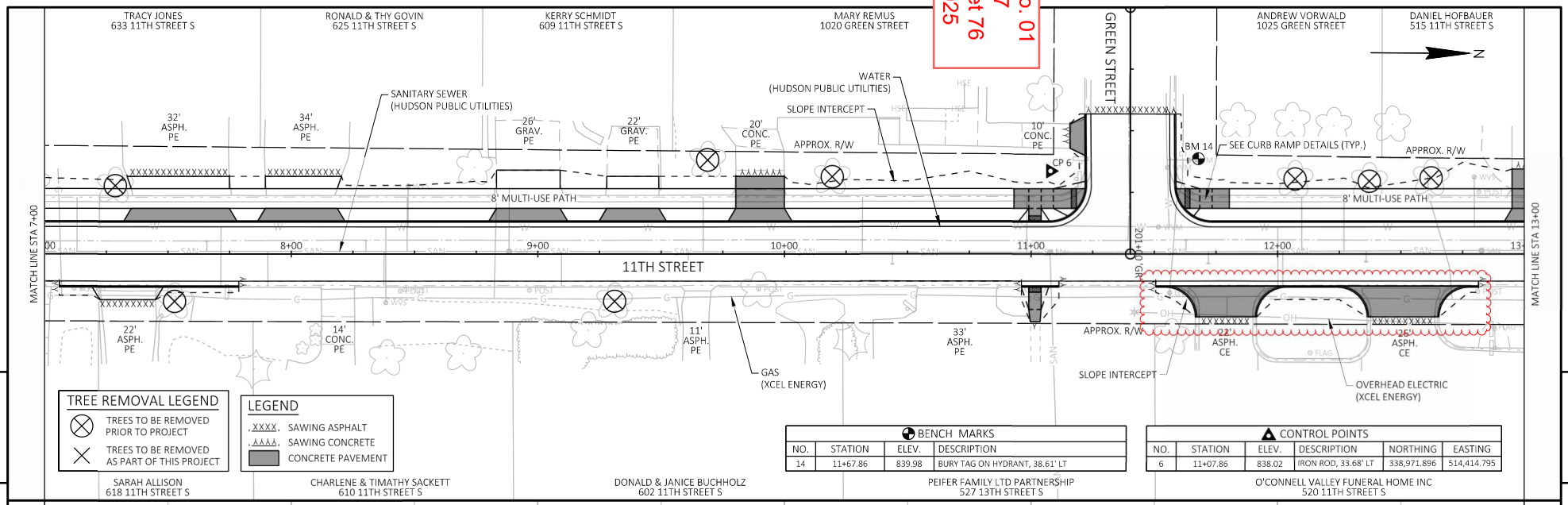

5

5

TREE REMOVAL LEGEND

- TREES TO BE REMOVED PRIOR TO PROJECT
- TREES TO BE REMOVED AS PART OF THIS PROJECT

LEGEND

- XXXX SAWING ASPHALT
- ΔΔΔΔ SAWING CONCRETE
- CONCRETE PAVEMENT

BENCH MARKS

NO.	STATION	ELEV.	DESCRIPTION
14	11+67.86	839.98	BURY TAG ON HYDRANT, 38.61' LT

CONTROL POINTS

NO.	STATION	ELEV.	DESCRIPTION	NORTHING	EASTING
6	11+07.86	838.02	IRON ROD, 33.68' LT	338,971.896	514,414.795

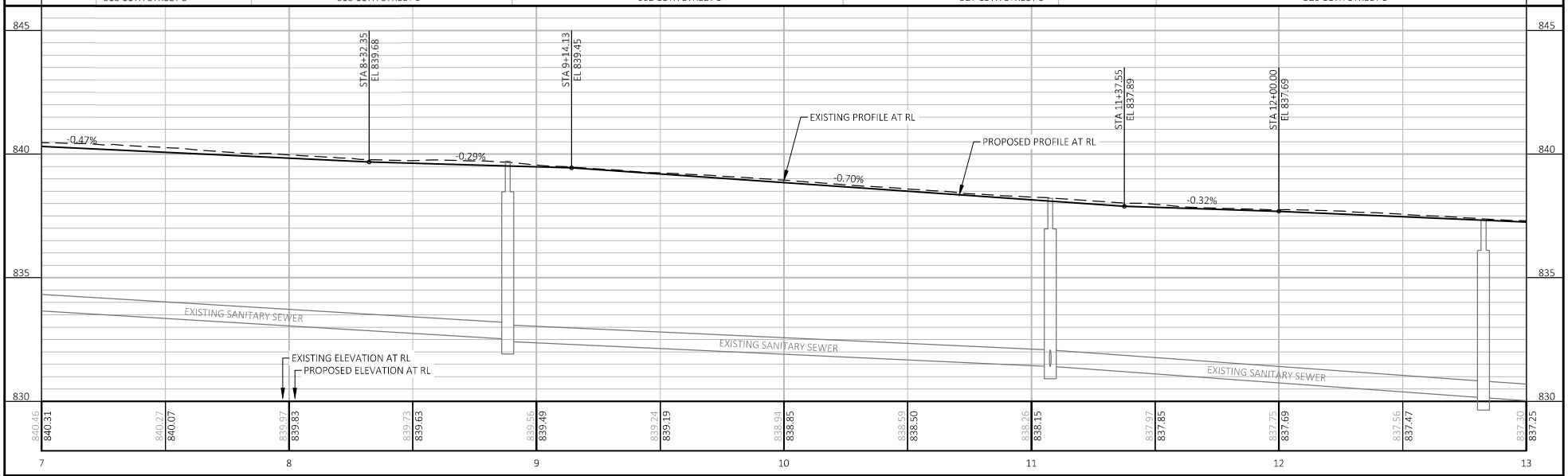

PROJECT NO: 8999-00-87	HWY: LOCAL STREET	COUNTY: ST. CROIX	PLAN AND PROFILE: 11TH STREET	SHEET 76	E

FILE NAME : G:\08\08814\08814026\CADD\SHEETSPLAN\050101-PP.DWG
LAYOUT NAME - 050102-pp
PLOT DATE : 12/18/2024 4:20 PM
PLOT BY : SHAWN DOLENS
PLOT NAME :
PLOT SCALE : 1 IN:40 FT
WISDOT/CADDS SHEET 44

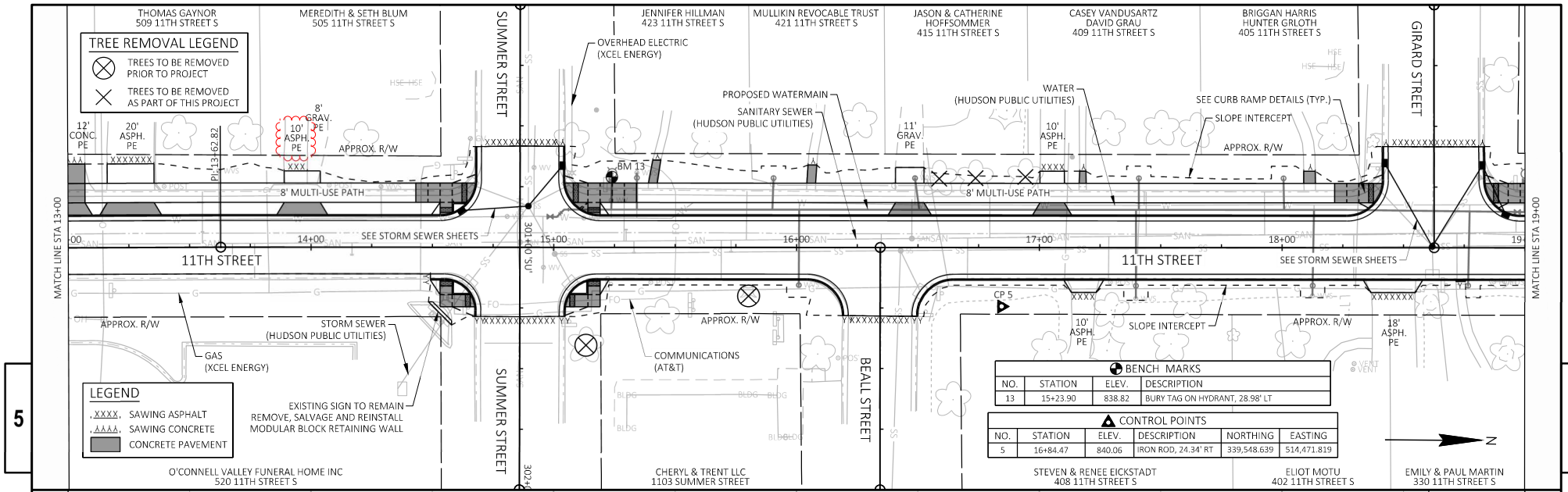

BENCH MARKS

NO.	STATION	ELEV.	DESCRIPTION
13	15+23.90	838.82	BURY TAG ON HYDRANT, 28.98' LT

CONTROL POINTS

NO.	STATION	ELEV.	DESCRIPTION	NORTHING	EASTING
5	16+84.47	840.06	IRON ROD, 24.34' RT	339,548.639	514,471.819

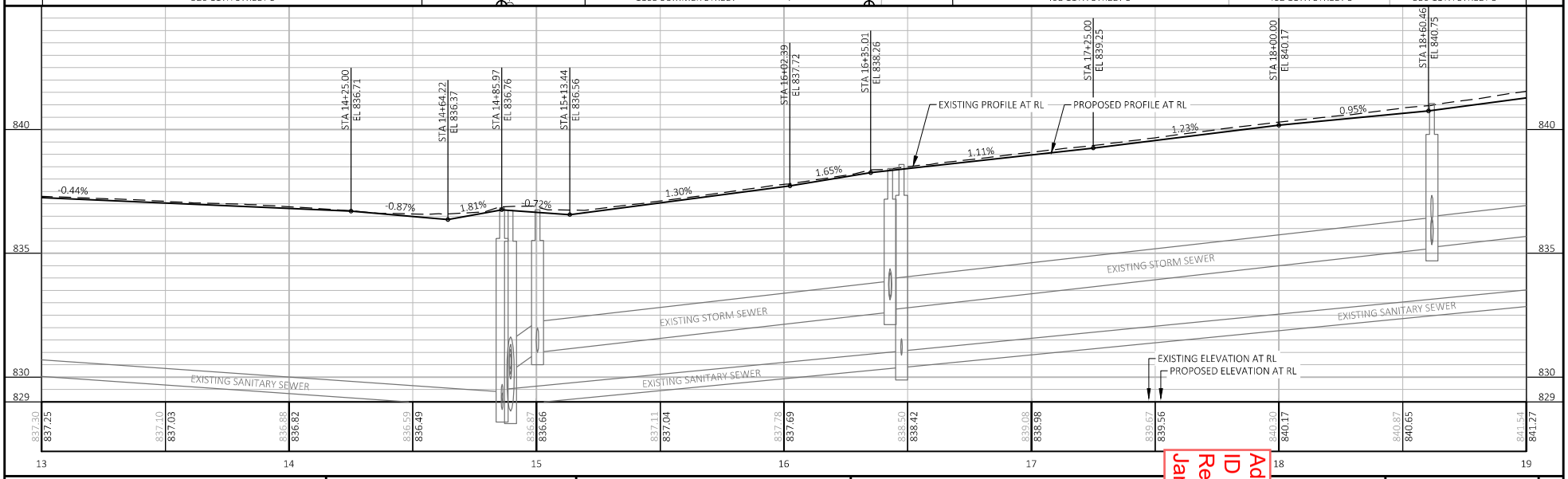

PROJECT NO: 8999-00-87	HWY: LOCAL STREET	COUNTY: ST. CROIX	PLAN AND PROFILE: 11TH STREET	SHEET 77	E

FILE NAME : G:\08\08814\08814026\CADD\SHEETSPLAN\050101-PP.DWG
LAYOUT NAME - 050103-pp
PLOT DATE : 12/18/2024 4:20 PM PLOT BY : SHAWN DOLENS PLOT NAME : SCALE : 1 IN:40 FT
WISDOT/CADDS SHEET 44

Addendum No. 01
ID 8999-00-87
Revised Sheet 77
January 3, 2025

Addendum No. 01
ID 8999-00-87
Revised Sheet 78
January 3, 2025

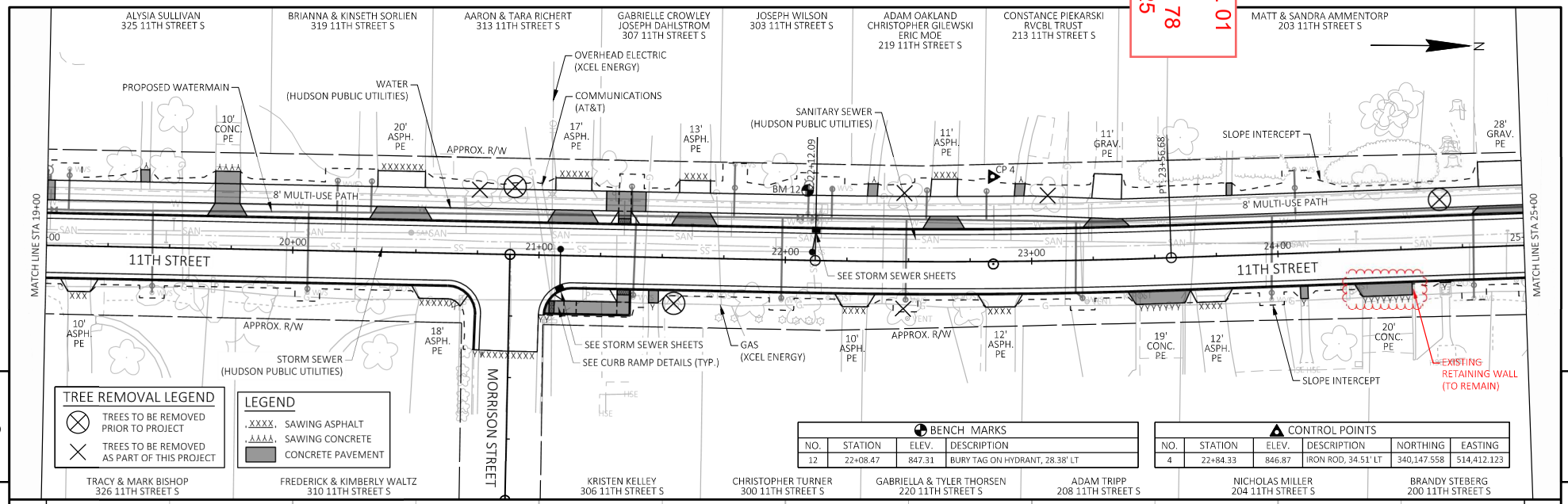

5

5

BENCH MARKS

NO.	STATION	ELEV.	DESCRIPTION
12	22+08.47	847.31	BURY TAG ON HYDRANT, 28.38' LT

CONTROL POINTS

NO.	STATION	ELEV.	DESCRIPTION	NORTHING	EASTING
4	22+84.33	846.87	IRON ROD, 34.51' LT	340,147.558	514,412.123

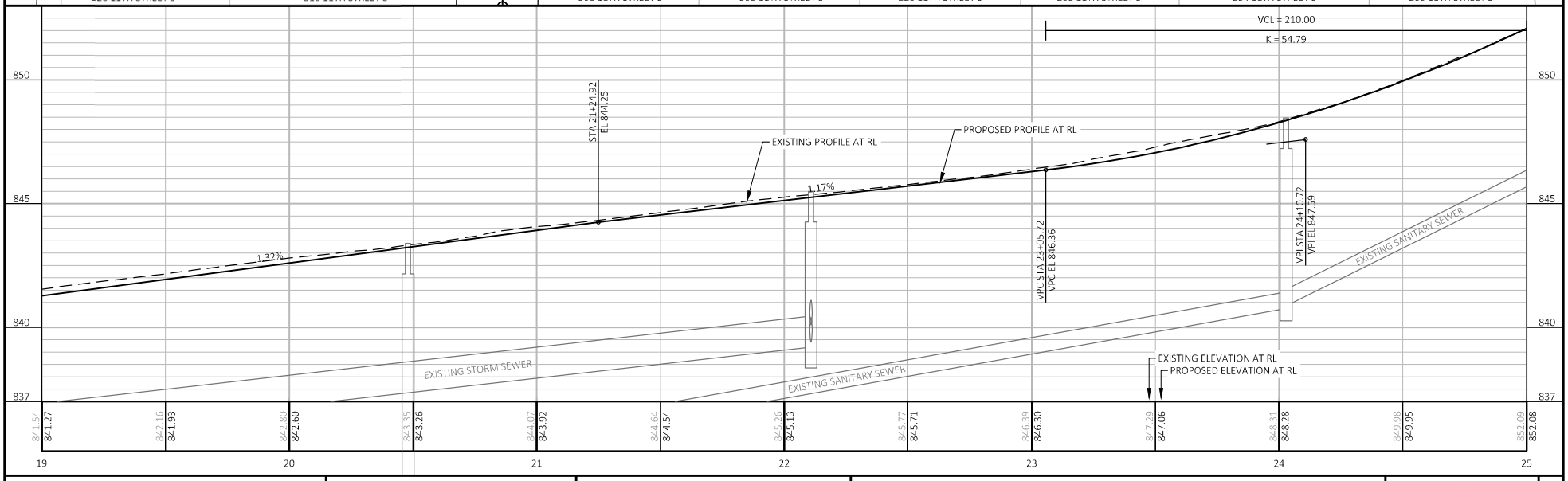

PROJECT NO: 8999-00-87	HWY: LOCAL STREET	COUNTY: ST. CROIX	PLAN AND PROFILE: 11TH STREET	SHEET 78	E

FILE NAME : G:\08\08814\08814026\CADD\SHEETSPLAN\050101-PP.DWG
LAYOUT NAME - 050104-pp
PLOT DATE : 12/23/2024 8:43 AM PLOT BY : SHAWN DOLENS PLOT NAME : PLOT SCALE : 1 IN:40 FT
WISDOT/CADDS SHEET 44

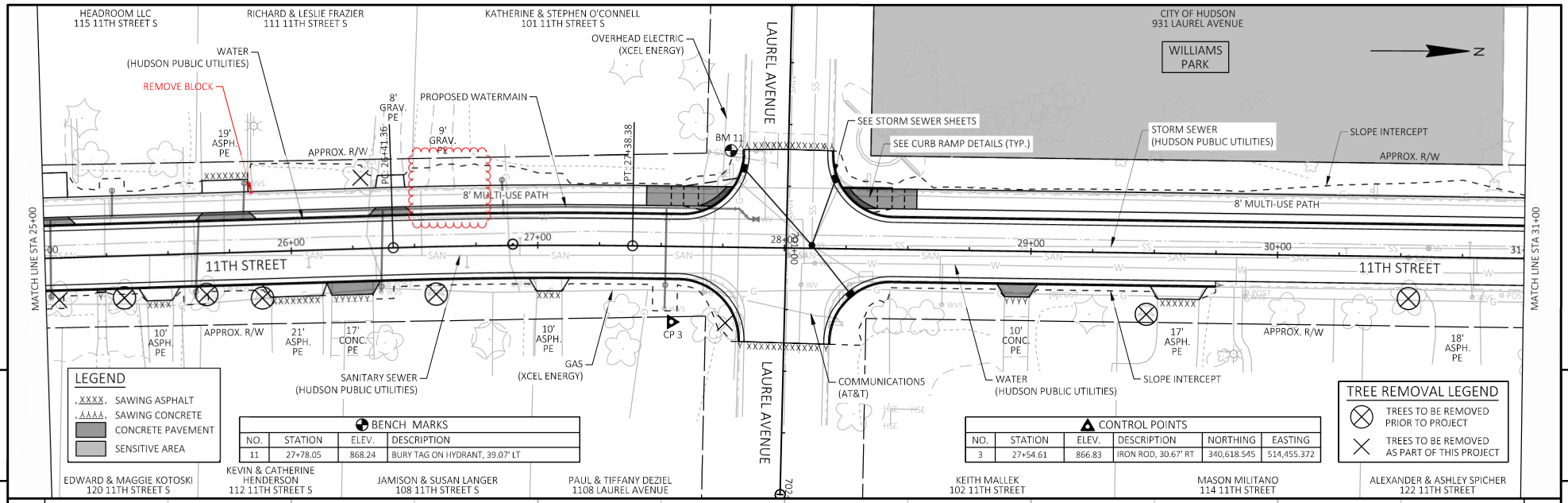

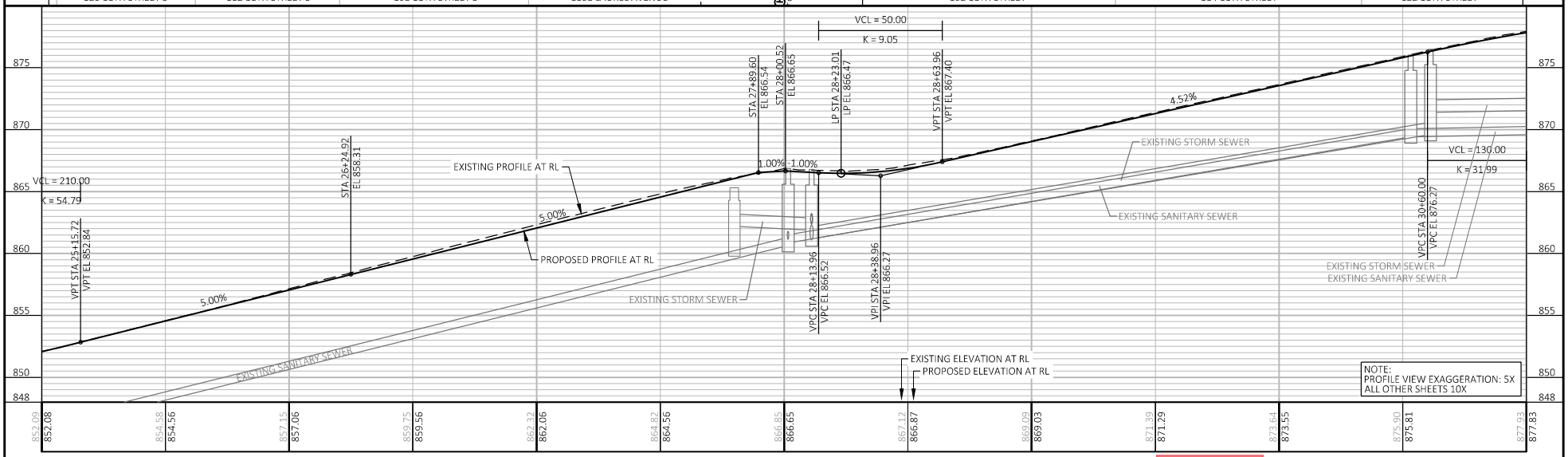

PROJECT NO: 8999-00-87	HWY: LOCAL STREET	COUNTY: ST. CROIX	PLAN AND PROFILE: 11TH STREET	SHEET 79	E

FILE NAME : G:\08\08814\08814026\CADD\SHEETSPLAN\050101-PP.DWG
LAYOUT NAME - 050105-pp
PLOT DATE : 12/22/2024 11:46 AM
PLOT BY : SHAWN DOLENS
PLOT NAME :
SCALE : 1 IN:40 FT
WISDOT/CADDS SHEET 44

Addendum No. 01
ID 8999-00-87
Revised Sheet 79
January 3, 2025

Addendum No. 01
ID 8999-00-87
Revised Sheet 80
January 3, 2025

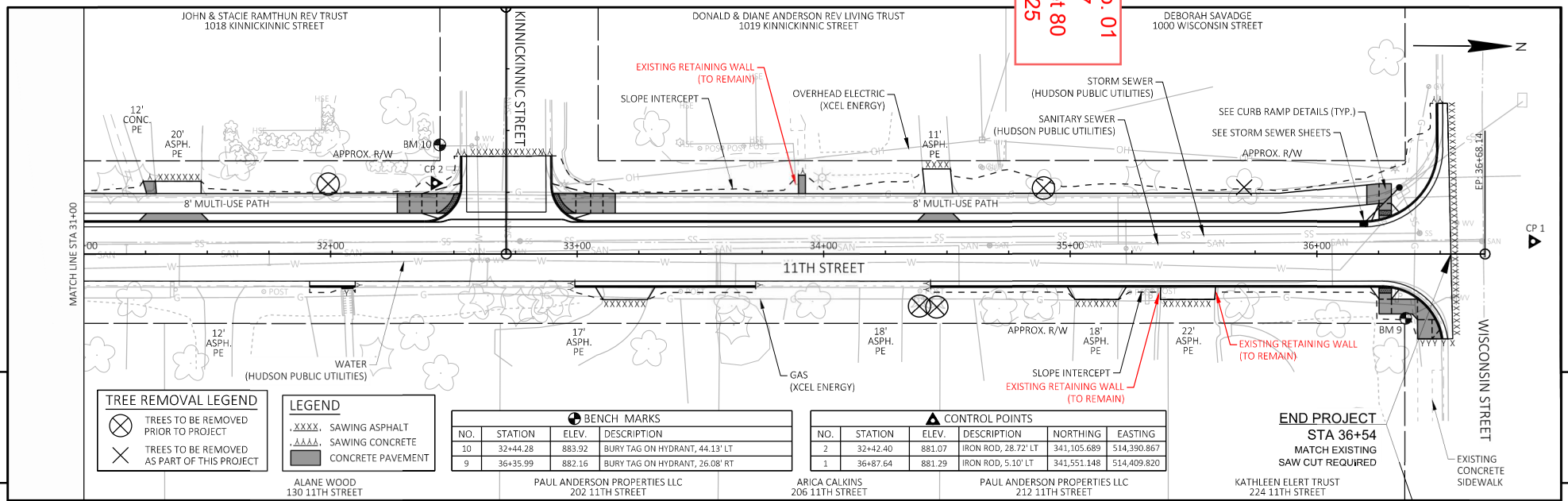

TREE REMOVAL LEGEND

- TREES TO BE REMOVED PRIOR TO PROJECT
- TREES TO BE REMOVED AS PART OF THIS PROJECT

LEGEND

- XXXX SAWING ASPHALT
- ΔΔΔΔ SAWING CONCRETE
- CONCRETE PAVEMENT

BENCH MARKS

NO.	STATION	ELEV.	DESCRIPTION
10	32+44.28	883.92	BURY TAG ON HYDRANT, 44.13' LT
9	36+35.99	882.16	BURY TAG ON HYDRANT, 26.08' RT

CONTROL POINTS

NO.	STATION	ELEV.	DESCRIPTION	NORTHING	EASTING
2	32+42.40	881.07	IRON ROD, 28.72' LT	341,105.689	514,390.867
1	36+87.64	881.29	IRON ROD, 5.10' LT	341,551.148	514,409.820

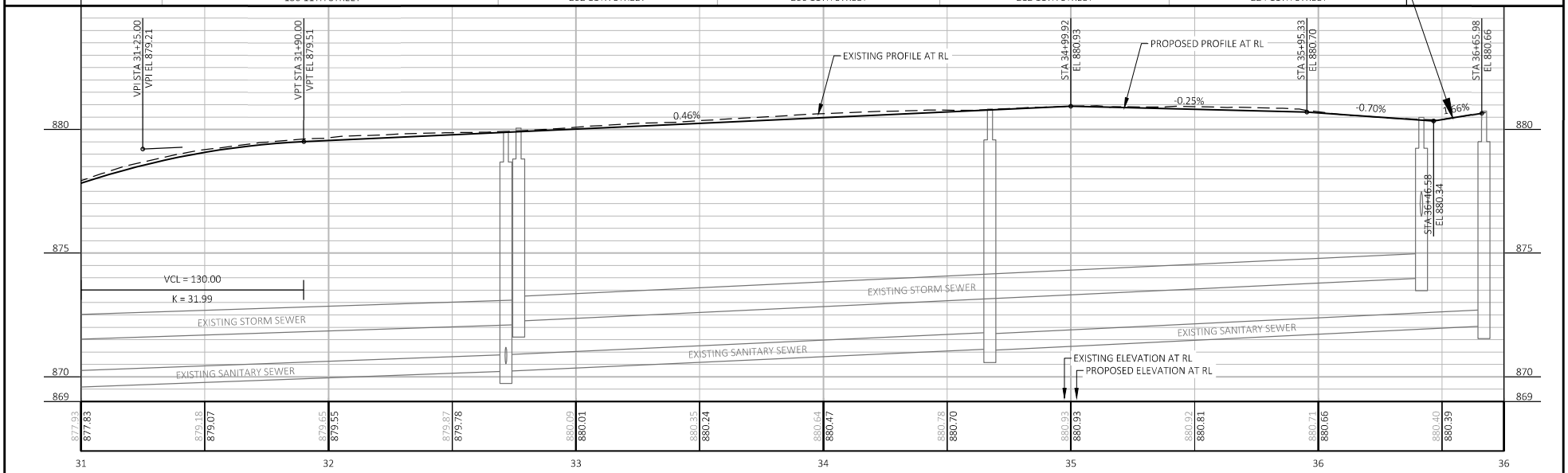

PROJECT NO: 8999-00-87	HWY: LOCAL STREET	COUNTY: ST. CROIX	PLAN AND PROFILE: 11TH STREET	SHEET 80	E

FILE NAME : G:\08\08814\08814026\CADD\SHEETSPLAN\050101-PP.DWG
LAYOUT NAME - 050106-pp
PLOT DATE : 12/22/2024 11:47 AM PLOT BY : SHAWN DOLENS PLOT NAME : PLOT SCALE : 1 IN:40 FT
WISDOT/CADDS SHEET 44

Addendum No. 01
ID 8999-00-87
Revised Sheet 173
January 3, 2025

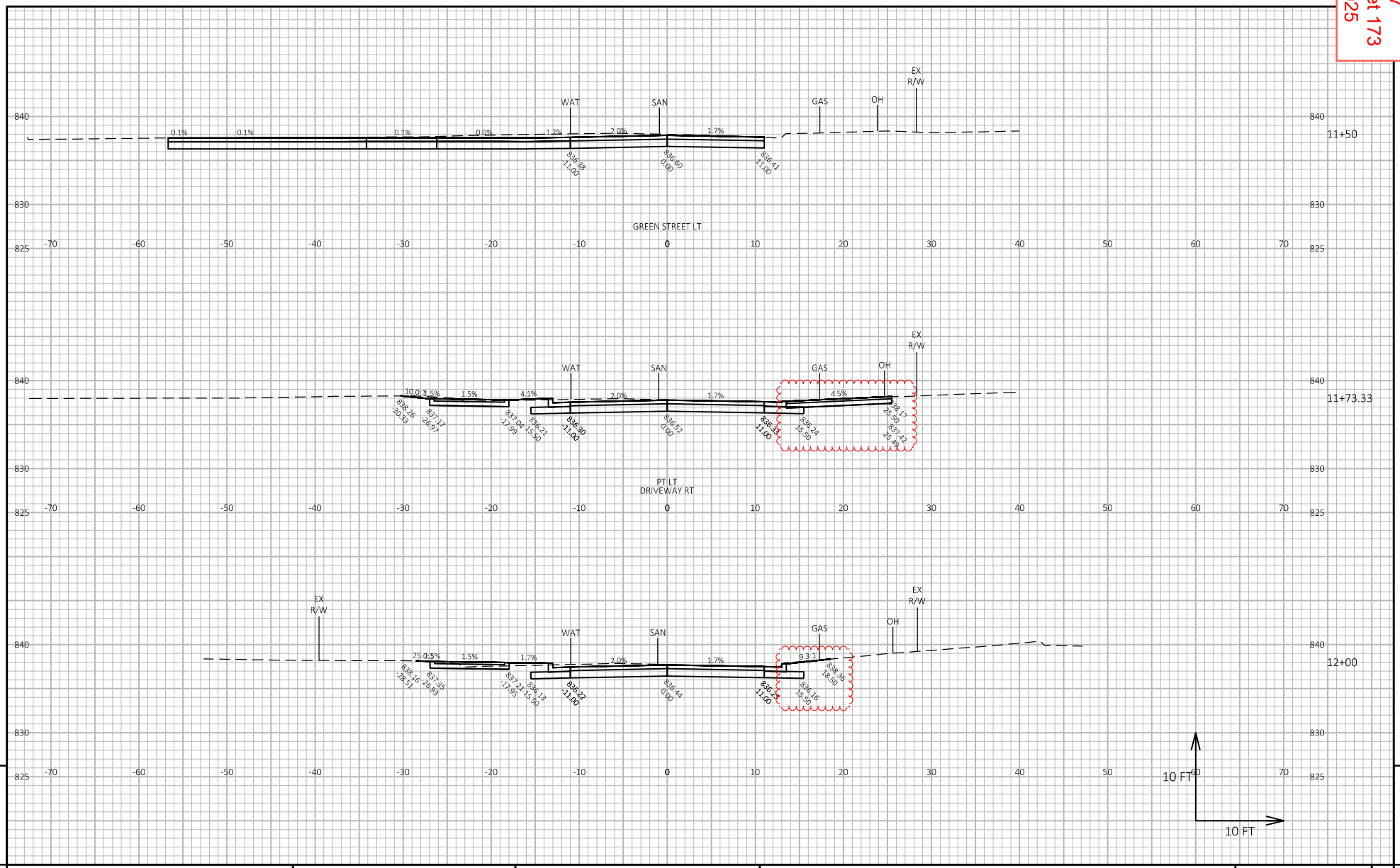

9

9

PROJECT NO: 8999-00-87	HWY: LOCAL STREET	COUNTY: ST. CROIX	CROSS SECTIONS: 11TH STREET	SHEET 173	E

FILE NAME : G:\08\08814\08814026\CADD\SHEETSPLAN\090201-XS.DWG
LAYOUT NAME - 09
PLOT DATE : 12/19/2024 7:47 AM
PLOT BY : SHAWN DOLENS
PLOT NAME :
PLOT SCALE : 1 IN:10 FT HORZ. / 1 IN:10 FT VERT.
WISDOT/CADDS SHEET 49

Addendum No. 01
ID 8999-00-87
Revised Sheet 174
January 3, 2025

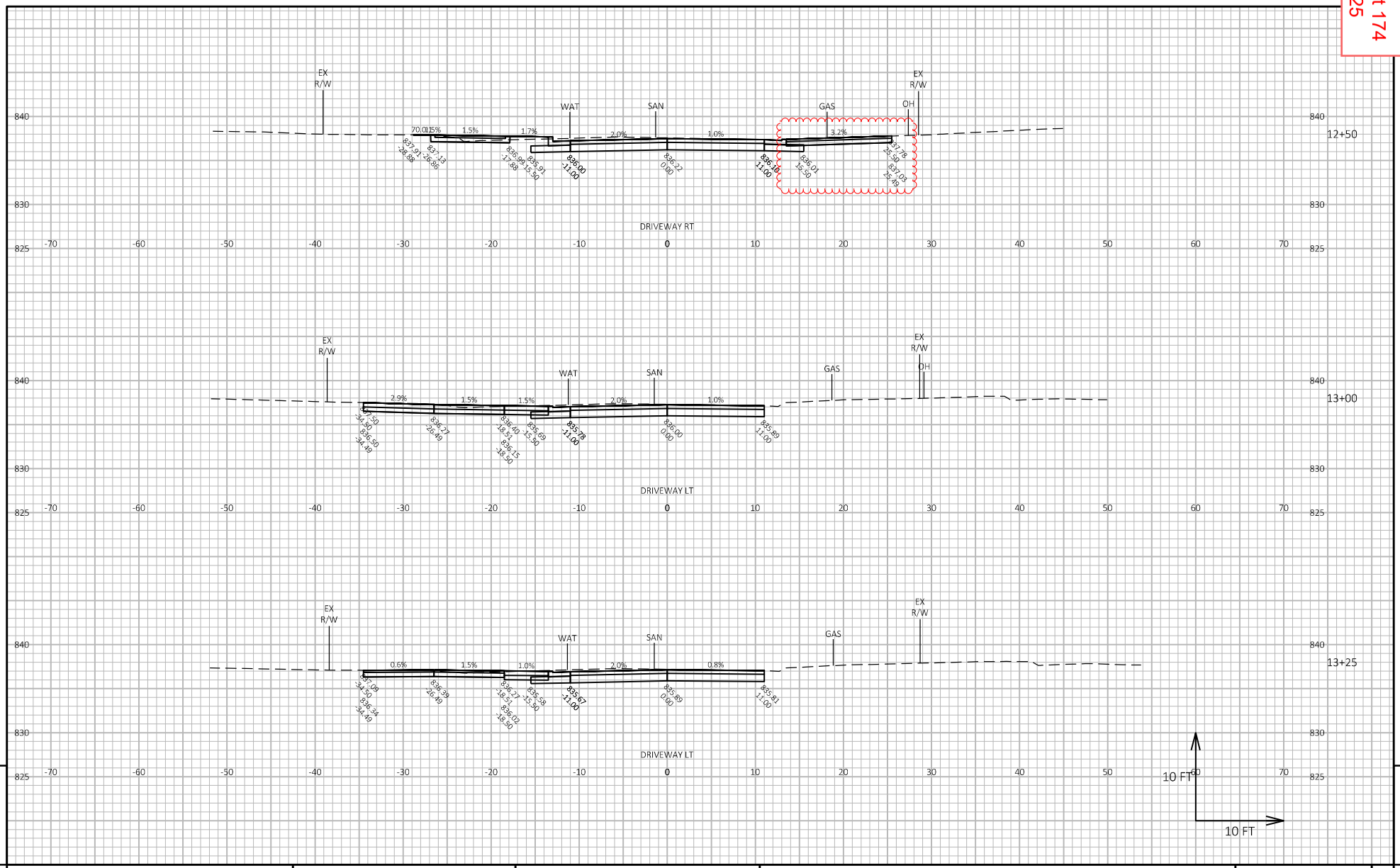

9

9

PROJECT NO: 8999-00-87	HWY: LOCAL STREET	COUNTY: ST. CROIX	CROSS SECTIONS: 11TH STREET	SHEET 174	E

FILE NAME : G:\08\08814\08814026\CADD\SHEETSPLAN\090201-XS.DWG
LAYOUT NAME - 10
PLOT DATE : 12/19/2024 7:48 AM
PLOT BY : SHAWN DOLENS
PLOT NAME :
PLOT SCALE : 1 IN:10 FT HORZ. / 1 IN:10 FT VERT.
WISDOT/CADDS SHEET 49

Addendum No. 01
ID 8999-00-87
Revised Sheet 192
January 3, 2025

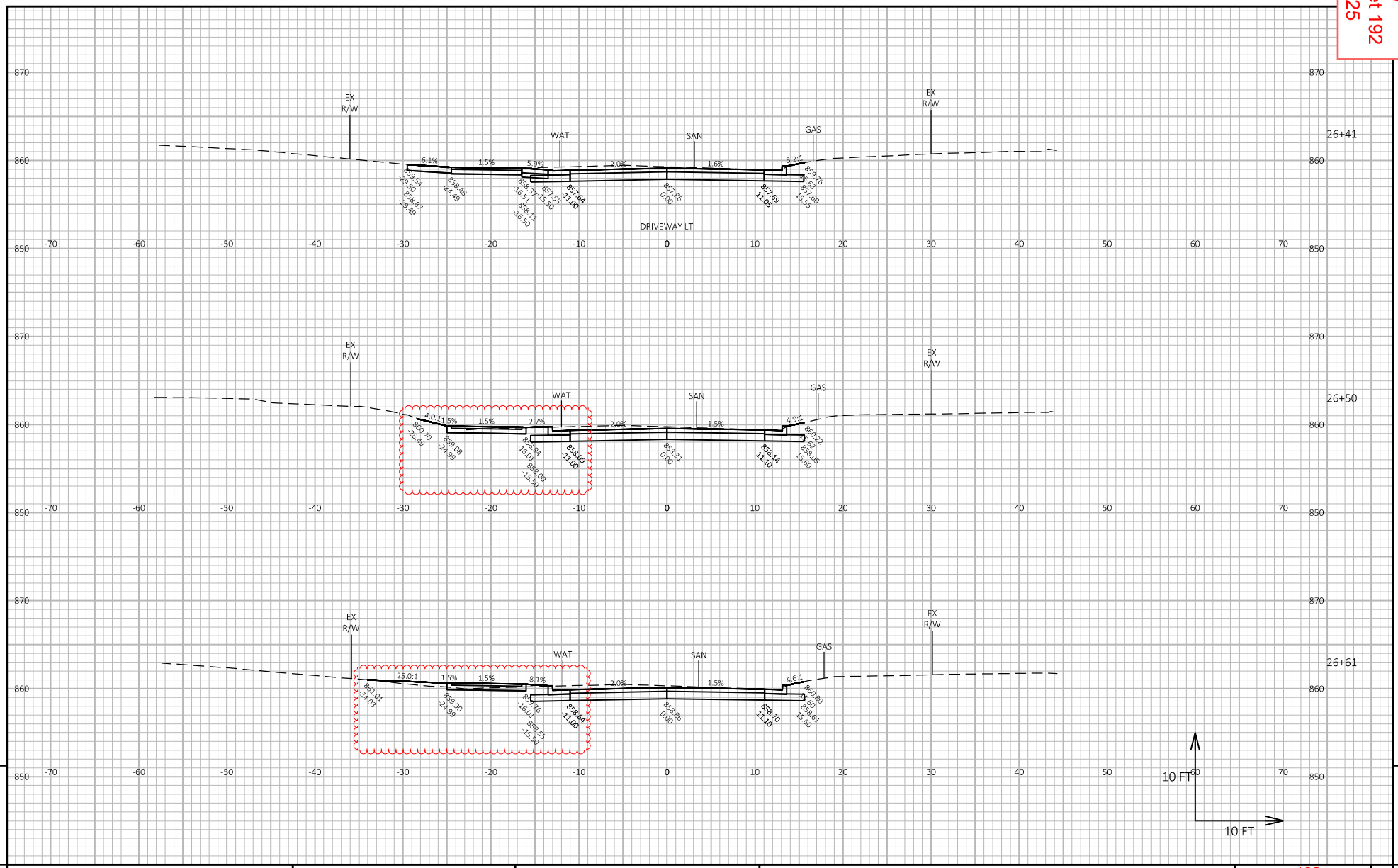

9

9

PROJECT NO: 8999-00-87	HWY: LOCAL STREET	COUNTY: ST. CROIX	CROSS SECTIONS: 11TH STREET	SHEET 192	E

FILE NAME : G:\08\08814\08814026\CADD\SHEETSPLAN\090201-XS.DWG
LAYOUT NAME - 28
PLOT DATE : 12/19/2024 7:50 AM
PLOT BY : SHAWN DOLENS
PLOT NAME :
PLOT SCALE : 1 IN:10 FT HORZ. / 1 IN:10 FT VERT.
WISDOT/CADDS SHEET 49

Proposal ID: 20250114040 **Project(s):** 8999-00-87

Federal ID(s): WISC 2025177

SECTION: 0001 Contract Items

Alt Set ID: **Alt Mbr ID:**

Proposal Line Number	Item ID Description	Approximate Quantity and Units	Unit Price	Bid Amount
0002	201.0105 Clearing	8.000 STA	_____._____	_____._____
0004	201.0205 Grubbing	8.000 STA	_____._____	_____._____
0006	204.0100 Removing Concrete Pavement	150.000 SY	_____._____	_____._____
0008	204.0150 Removing Curb & Gutter	5,620.000 LF	_____._____	_____._____
0010	204.0155 Removing Concrete Sidewalk	100.000 SY	_____._____	_____._____
0012	204.0210 Removing Manholes	5.000 EACH	_____._____	_____._____
0014	204.0220 Removing Inlets	9.000 EACH	_____._____	_____._____
0016	204.0245 Removing Storm Sewer (size) 01. 12-Inch	247.000 LF	_____._____	_____._____
0018	205.0100 Excavation Common	5,551.000 CY	_____._____	_____._____
0020	211.0101 Prepare Foundation for Asphaltic Paving (project) 01. 8999-00-87	1.000 EACH	_____._____	_____._____
0022	211.0500 Prepare Foundation for Base Aggregate	34.000 STA	_____._____	_____._____
0024	213.0100 Finishing Roadway (project) 01. 8999-00-87	1.000 EACH	_____._____	_____._____
0026	305.0110 Base Aggregate Dense 3/4-Inch	20.000 TON	_____._____	_____._____
0028	305.0120 Base Aggregate Dense 1 1/4-Inch	235.000 TON	_____._____	_____._____
0030	455.0605 Tack Coat	670.000 GAL	_____._____	_____._____

Proposal ID: 20250114040 **Project(s):** 8999-00-87

Federal ID(s): WISC 2025177

SECTION: 0001 Contract Items

Alt Set ID: **Alt Mbr ID:**

Proposal Line Number	Item ID Description	Approximate Quantity and Units	Unit Price	Bid Amount
0032	460.2000 Incentive Density HMA Pavement	2,010.000 DOL	1.00000	2,010.00
0034	460.5245 HMA Pavement 5 LT 58-34 S	430.000 TON	_____._____	_____._____
0036	460.6223 HMA Pavement 3 MT 58-28 S	1,620.000 TON	_____._____	_____._____
0038	460.6445 HMA Pavement 5 MT 58-34 H	1,080.000 TON	_____._____	_____._____
0040	465.0120 Asphaltic Surface Driveways and Field Entrances	40.000 TON	_____._____	_____._____
0042	601.0407 Concrete Curb & Gutter 18-Inch Type D	20.000 LF	_____._____	_____._____
0044	601.0411 Concrete Curb & Gutter 30-Inch Type D	5,775.000 LF	_____._____	_____._____
0046	601.0600 Concrete Curb Pedestrian	101.000 LF	_____._____	_____._____
0048	602.0405 Concrete Sidewalk 4-Inch	4,180.000 SF	_____._____	_____._____
0050	602.0415 Concrete Sidewalk 6-Inch	690.000 SF	_____._____	_____._____
0052	602.0505 Curb Ramp Detectable Warning Field Yellow	258.000 SF	_____._____	_____._____
0054	602.0605 Curb Ramp Detectable Warning Field Radial Yellow	92.520 SF	_____._____	_____._____
0056	602.0810 Concrete Driveway 6-Inch	379.000 SY	_____._____	_____._____
0058	602.0815 Concrete Driveway 7-Inch	123.000 SY	_____._____	_____._____
0060	608.0312 Storm Sewer Pipe Reinforced Concrete Class III 12-Inch	47.000 LF	_____._____	_____._____

Proposal ID: 20250114040 **Project(s):** 8999-00-87

Federal ID(s): WISC 2025177

SECTION: 0001 Contract Items

Alt Set ID: **Alt Mbr ID:**

Proposal Line Number	Item ID Description	Approximate Quantity and Units	Unit Price	Bid Amount
0062	608.0412 Storm Sewer Pipe Reinforced Concrete Class IV 12-Inch	20.000 LF	_____._____	_____._____
0064	608.0415 Storm Sewer Pipe Reinforced Concrete Class IV 15-Inch	225.000 LF	_____._____	_____._____
0066	611.0530 Manhole Covers Type J	6.000 EACH	_____._____	_____._____
0068	611.0624 Inlet Covers Type H	11.000 EACH	_____._____	_____._____
0070	611.2004 Manholes 4-FT Diameter	3.000 EACH	_____._____	_____._____
0072	611.2005 Manholes 5-FT Diameter	1.000 EACH	_____._____	_____._____
0074	611.2006 Manholes 6-FT Diameter	2.000 EACH	_____._____	_____._____
0076	611.3004 Inlets 4-FT Diameter	1.000 EACH	_____._____	_____._____
0078	611.3230 Inlets 2x3-FT	10.000 EACH	_____._____	_____._____
0080	611.8110 Adjusting Manhole Covers	6.000 EACH	_____._____	_____._____
0082	611.8115 Adjusting Inlet Covers	5.000 EACH	_____._____	_____._____
0084	612.0902.S Insulation Board Polystyrene (inch) 01. 4-Inch	25.000 SY	_____._____	_____._____
0086	618.0100 Maintenance and Repair of Haul Roads (project) 01. 8999-00-87	1.000 EACH	_____._____	_____._____
0088	619.1000 Mobilization	1.000 EACH	_____._____	_____._____
0090	624.0100 Water	94.300 MGAL	_____._____	_____._____

Proposal ID: 20250114040 **Project(s):** 8999-00-87

Federal ID(s): WISC 2025177

SECTION: 0001 Contract Items

Alt Set ID: **Alt Mbr ID:**

Proposal Line Number	Item ID Description	Approximate Quantity and Units	Unit Price	Bid Amount
0092	625.0100 Topsoil	3,200.000 SY	_____._____	_____._____
0094	628.1504 Silt Fence	2,200.000 LF	_____._____	_____._____
0096	628.1520 Silt Fence Maintenance	2,200.000 LF	_____._____	_____._____
0098	628.1905 Mobilizations Erosion Control	6.000 EACH	_____._____	_____._____
0100	628.1910 Mobilizations Emergency Erosion Control	3.000 EACH	_____._____	_____._____
0102	628.2008 Erosion Mat Urban Class I Type B	2,000.000 SY	_____._____	_____._____
0104	628.6505 Soil Stabilizer Type A	0.350 ACRE	_____._____	_____._____
0106	628.7005 Inlet Protection Type A	29.000 EACH	_____._____	_____._____
0108	628.7015 Inlet Protection Type C	18.000 EACH	_____._____	_____._____
0110	628.7560 Tracking Pads	2.000 EACH	_____._____	_____._____
0112	629.0210 Fertilizer Type B	3.000 CWT	_____._____	_____._____
0114	630.0140 Seeding Mixture No. 40	55.000 LB	_____._____	_____._____
0116	630.0200 Seeding Temporary	80.000 LB	_____._____	_____._____
0118	630.0500 Seed Water	165.000 MGAL	_____._____	_____._____
0120	634.0814 Posts Tubular Steel 2x2-Inch X 14-FT	14.000 EACH	_____._____	_____._____
0122	634.0816 Posts Tubular Steel 2x2-Inch X 16-FT	13.000 EACH	_____._____	_____._____

Proposal ID: 20250114040 **Project(s):** 8999-00-87

Federal ID(s): WISC 2025177

SECTION: 0001 Contract Items

Alt Set ID: **Alt Mbr ID:**

Proposal Line Number	Item ID Description	Approximate Quantity and Units	Unit Price	Bid Amount
0124	634.0818 Posts Tubular Steel 2x2-Inch X 18-FT	4.000 EACH	_____._____	_____._____
0126	637.2210 Signs Type II Reflective H	155.380 SF	_____._____	_____._____
0128	637.2230 Signs Type II Reflective F	103.000 SF	_____._____	_____._____
0130	638.2102 Moving Signs Type II	1.000 EACH	_____._____	_____._____
0132	638.2602 Removing Signs Type II	74.000 EACH	_____._____	_____._____
0134	638.3000 Removing Small Sign Supports	37.000 EACH	_____._____	_____._____
0136	638.4000 Moving Small Sign Supports	1.000 EACH	_____._____	_____._____
0138	642.5001 Field Office Type B	1.000 EACH	_____._____	_____._____
0140	643.0410 Traffic Control Barricades Type II	330.000 DAY	_____._____	_____._____
0142	643.0420 Traffic Control Barricades Type III	650.000 DAY	_____._____	_____._____
0144	643.0705 Traffic Control Warning Lights Type A	1,620.000 DAY	_____._____	_____._____
0146	643.0900 Traffic Control Signs	10,860.000 DAY	_____._____	_____._____
0148	643.1000 Traffic Control Signs Fixed Message	36.000 SF	_____._____	_____._____
0150	643.5000 Traffic Control	1.000 EACH	_____._____	_____._____
0152	646.1040 Marking Line Grooved Wet Ref Epoxy 4-Inch	5,850.000 LF	_____._____	_____._____
0154	646.4020 Marking Line Epoxy 10-Inch	125.000 LF	_____._____	_____._____

Proposal ID: 20250114040 **Project(s):** 8999-00-87

Federal ID(s): WISC 2025177

SECTION: 0001 Contract Items

Alt Set ID: **Alt Mbr ID:**

Proposal Line Number	Item ID Description	Approximate Quantity and Units	Unit Price	Bid Amount
0156	646.5020 Marking Arrow Epoxy	4.000 EACH	_____._____	_____._____
0158	646.5120 Marking Word Epoxy	16.000 EACH	_____._____	_____._____
0160	646.6120 Marking Stop Line Epoxy 18-Inch	62.000 LF	_____._____	_____._____
0162	646.7420 Marking Crosswalk Epoxy Transverse Line 6-Inch	480.000 LF	_____._____	_____._____
0164	646.7520 Marking Crosswalk Epoxy Block Style 24-Inch	300.000 LF	_____._____	_____._____
0166	646.8120 Marking Curb Epoxy	400.000 LF	_____._____	_____._____
0168	650.4000 Construction Staking Storm Sewer	17.000 EACH	_____._____	_____._____
0170	650.4500 Construction Staking Subgrade	1,790.000 LF	_____._____	_____._____
0172	650.5000 Construction Staking Base	3,334.000 LF	_____._____	_____._____
0174	650.5500 Construction Staking Curb Gutter and Curb & Gutter	5,930.000 LF	_____._____	_____._____
0176	650.8000 Construction Staking Resurfacing Reference	1,542.000 LF	_____._____	_____._____
0178	650.9000 Construction Staking Curb Ramps	25.000 EACH	_____._____	_____._____
0180	650.9500 Construction Staking Sidewalk (project) 01. 8999-00-87	1.000 EACH	_____._____	_____._____
0182	650.9911 Construction Staking Supplemental Control (project) 01. 8999-00-87	1.000 EACH	_____._____	_____._____

Proposal ID: 20250114040 **Project(s):** 8999-00-87

Federal ID(s): WISC 2025177

SECTION: 0001 Contract Items

Alt Set ID: **Alt Mbr ID:**

Proposal Line Number	Item ID Description	Approximate Quantity and Units	Unit Price	Bid Amount
0184	650.9920 Construction Staking Slope Stakes	3,334.000 LF	_____._____	_____._____
0186	690.0150 Sawing Asphalt	1,069.000 LF	_____._____	_____._____
0188	690.0250 Sawing Concrete	365.000 LF	_____._____	_____._____
0190	740.0440 Incentive IRI Ride	1,262.880 DOL	1.00000	1,262.88
0192	ASP.1T0A On-the-Job Training Apprentice at $5.00/HR	800.000 HRS	5.00000	4,000.00
0194	ASP.1T0G On-the-Job Training Graduate at $5.00/HR	600.000 HRS	5.00000	3,000.00
0196	SPV.0060 Special 01. Adjust Frame & Ring Casting	12.000 EACH	_____._____	_____._____
0198	SPV.0060 Special 02. Salvaged and Install Hydrant and Valve Box	2.000 EACH	_____._____	_____._____
0200	SPV.0060 Special 03. Remove Gate Valve & Box	4.000 EACH	_____._____	_____._____
0202	SPV.0060 Special 04. Connect To Existing Water Main	2.000 EACH	_____._____	_____._____
0204	SPV.0060 Special 05. 45° Bend 8-Inch	4.000 EACH	_____._____	_____._____
0206	SPV.0060 Special 06. Gate Valve 8-Inch	4.000 EACH	_____._____	_____._____
0208	SPV.0060 Special 07. Tee 8-Inch x 6-Inch	3.000 EACH	_____._____	_____._____
0210	SPV.0060 Special 08. Hydrant	1.000 EACH	_____._____	_____._____
0212	SPV.0060 Special 09. Gate Valve 6-Inch	1.000 EACH	_____._____	_____._____

Proposal ID: 20250114040 **Project(s):** 8999-00-87

Federal ID(s): WISC 2025177

SECTION: 0001 Contract Items

Alt Set ID: **Alt Mbr ID:**

Proposal Line Number	Item ID Description	Approximate Quantity and Units	Unit Price	Bid Amount
0214	SPV.0060 Special 10. Curb Stop 1-Inch	33.000 EACH	_____._____	_____._____
0216	SPV.0060 Special 11. Corp Stop 1-Inch	33.000 EACH	_____._____	_____._____
0218	SPV.0060 Special 12. Watermain Testing	1.000 EACH	_____._____	_____._____
0220	SPV.0060 Special 13. Temporary Water	1.000 EACH	_____._____	_____._____
0222	SPV.0060 Special 14. Adjusting Water Valve	12.000 EACH	_____._____	_____._____
0224	SPV.0060 Special 15. Connect To Existing Storm Sewer	15.000 EACH	_____._____	_____._____
0226	SPV.0060 Special 16. Remove, Salvage, and Reinstall Modular Block Retaining Wall	1.000 EACH	_____._____	_____._____
0228	SPV.0060 Special 17. Street Name Sign	20.000 EACH	_____._____	_____._____
0230	SPV.0090 Special 01. Remove Watermain	1,321.000 LF	_____._____	_____._____
0232	SPV.0090 Special 02. Remove Water Service	783.000 LF	_____._____	_____._____
0234	SPV.0090 Special 03. Ductile Iron Water Main 8-Inch	1,299.000 LF	_____._____	_____._____
0236	SPV.0090 Special 04. Ductile Iron Water Main 6-Inch	44.000 LF	_____._____	_____._____
0238	SPV.0090 Special 05. Copper Pipe 1-Inch	783.000 LF	_____._____	_____._____
0240	SPV.0090 Special 06. Concrete Valley Gutter	96.000 LF	_____._____	_____._____
0244	SPV.0195 Special 01. Pulverized Base	4,810.000 TON	_____._____	_____._____

Proposal ID: 20250114040 **Project(s):** 8999-00-87

Federal ID(s): WISC 2025177

SECTION: 0001 Contract Items

Alt Set ID: **Alt Mbr ID:**

Proposal Line Number	Item ID Description	Approximate Quantity and Units	Unit Price	Bid Amount
0246	SPV.0195 Special 02. Pulverized Base	1,205.000 TON	_____._____	_____._____
0248	SPV.0060 Special 18. Remove Block	1.000 EACH	_____._____	_____._____
		Section: 0001	**Total:**	_____._____
			Total Bid:	_____._____