



# Wisconsin Department of Transportation

March 29, 2022

## Division of Transportation Systems Development

Bureau of Project Development  
4822 Madison Yards Way, 4<sup>th</sup> Floor South  
Madison, WI 53705

Telephone: (608) 266-1631  
Facsimile (FAX): (608) 266-8459

### NOTICE TO ALL CONTRACTORS:

**Proposal #16: 7373-00-70, WISC 2022297**  
**T of Tomah-T of La Grange**  
**C of Tomah to Flare Avenue**  
**CTH ET**  
**Monroe County**

### Letting of April 12, 2022

This is Addendum No. 01, which provides for the following:

#### Schedule of Items:

Added Bid Item Quantities					
Bid Item	Item Description	Unit	Old Quantity	Revised Quantity	Proposal Total
628.7570	Rock Bags	Each	0	450	450

#### Plan Sheets:

Revised Plan Sheets	
Plan Sheet	Plan Sheet Title (brief description of changes to sheet)
16	Construction Details – Erosion Control sheet (deleted note that states rock bags are incidental and revised note about location/number of rock bags)
59	Miscellaneous Quantities Sheet (added quantity table for item 628.7570 Rock Bags)

**Schedule of Items**

Attached, dated March 29, 2022, are the revised Schedule of Items Page 8.

**Plan Sheets**

The following 8½ x 11-inch sheets are attached and made part of the plans for this proposal:

Revised: 16, 59.

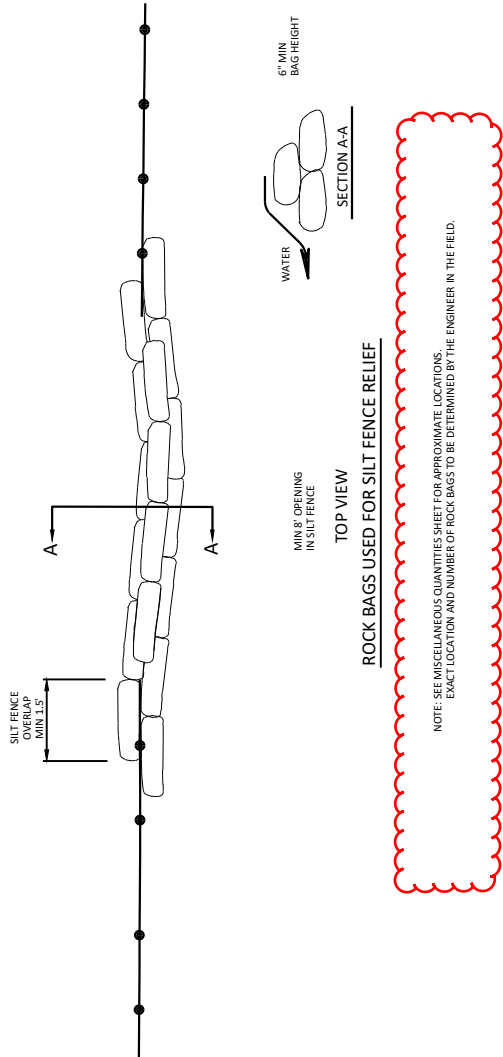
The responsibility for notifying potential subcontractors and suppliers of these changes remains with the prime contractor.

Sincerely,

*Mike Coleman*

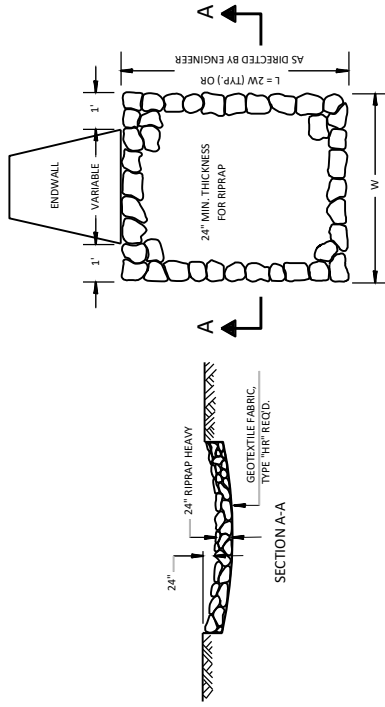
Proposal Development Specialist  
Proposal Management Section

END OF ADDENDUM

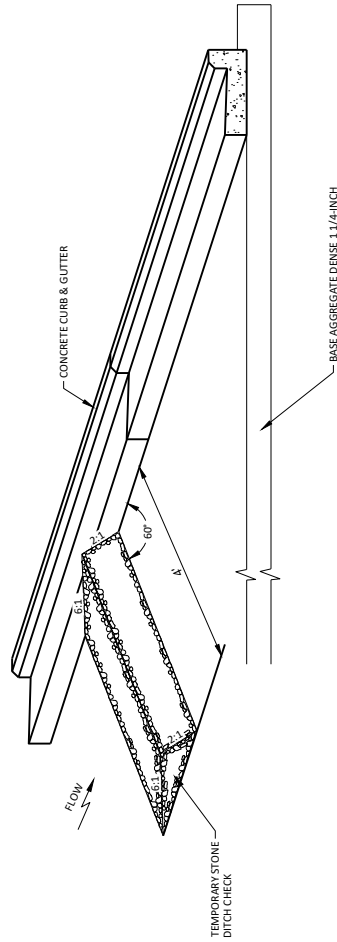


**ROCK BAGS USED FOR SILT FENCE RELIEF**

NOTE: SEE MISCELLANEOUS QUANTITIES SHEET FOR APPROXIMATE LOCATIONS. EXACT LOCATION AND NUMBER OF ROCK BAGS TO BE DETERMINED BY THE ENGINEER IN THE FIELD.

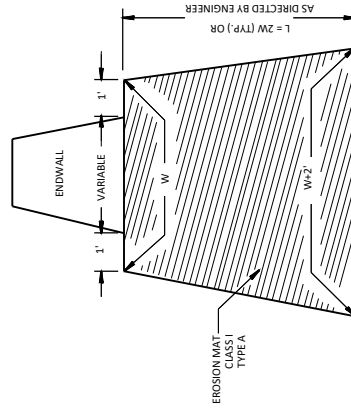


**RIPRAP HEAVY TREATMENT AT CULVERTS**



**TEMPORARY STONE DITCH CHECKS**  
(SEE MISCELLANEOUS QUANTITIES SHEET FOR LOCATION)

Addendum No. 01  
ID 7373-00-70  
Revised Sheet 16  
March 29, 2022



**EROSION MAT CLASS I TYPE B TREATMENT AT CULVERTS**

SEE EROSION CONTROL PLAN SHEET FOR LOCATION AND DIMENSIONS

ALL BID ITEMS ARE CATEGORY 010 UNLESS OTHERWISE NOTED.

PERMANENT SIGNING CONTINUED

SIGN NUMBER	APPROX STATION	LOCATION	SIGN POSITION	SIGN CODE	SIGN DESCRIPTION	ORDER LINES	SIZE (INCH X INCH)	637.2210 SIGNS		637.2230 SIGNS		638.2602 REMOVING		638.3000 REMOVING	
								REFLECTIVE H-REFLECTIVE F (SF)	TYPE II (SF)	REFLECTIVE H-REFLECTIVE F (SF)	TYPE II (SF)	WOOD 4X6-INCH 14 FT (EACH)	WOOD 4X6-INCH 18 FT (EACH)	WOOD 4X6-INCH 14 FT (EACH)	WOOD 4X6-INCH 18 FT (EACH)
5-08R	79+20	MAINLINE	RIGHT	R2-1	SPEED LIMIT	35	30X30	-	6.25	-	6.25	1	1	-	-
8-09	80+40	MAINLINE	LEFT	W1-2L	LEFT CURVE	35	18X18	-	2.25	-	2.25	-	-	-	8-09
8-10	80+40	MAINLINE	LEFT	W13-1	ADVISORY SPEED PLAQUE	35	30X30	-	2.25	-	2.25	-	-	-	-
8-11	81+00	MAINLINE	LEFT	W1-2R	RIGHT CURVE	40	18X18	-	2.25	-	2.25	-	-	-	-
8-12	81+00	MAINLINE	LEFT	W13-1	ADVISORY SPEED PLAQUE	40	30X30	-	2.25	-	2.25	-	-	-	8-11
9-00	90+00	MAINLINE	LEFT	W1-2R	RIGHT CURVE	35	18X18	-	2.25	-	2.25	-	-	-	-
9-01	90+00	MAINLINE	LEFT	W13-1	ADVISORY SPEED PLAQUE	35	30X30	-	2.25	-	2.25	-	-	-	9-00
9-02	89+50	MAINLINE	RIGHT	W1-2R	RIGHT CURVE	35	18X18	-	2.25	-	2.25	-	-	-	-
9-03	89+50	MAINLINE	RIGHT	W13-1	ADVISORY SPEED PLAQUE	35	30X30	-	2.25	-	2.25	-	-	-	9-02
9-04R	89+50	MAINLINE	RIGHT	W1-2R	RIGHT CURVE	35	18X18	-	2.25	-	2.25	-	-	-	-
9-04R	89+50	MAINLINE	RIGHT	W13-1	ADVISORY SPEED PLAQUE	35	30X30	-	6.25	-	6.25	-	-	-	9-04R
10-00	93+60	MAINLINE	RIGHT	W2-2	T-INTERSECTION	35	30X30	-	6.25	-	6.25	-	-	-	-
11-00R	99+30	MAINLINE	LEFT	W1-2L	LEFT CURVE	35	18X18	-	2.25	-	2.25	-	-	-	11-00R
11-01R	99+30	MAINLINE	LEFT	W13-1	ADVISORY SPEED PLAQUE	35	30X30	-	6.25	-	6.25	-	-	-	-
11-02	99+50	MAINLINE	LEFT	W1-2L	LEFT CURVE	35	18X18	-	2.25	-	2.25	-	-	-	11-02
11-03	99+50	MAINLINE	LEFT	W13-1	ADVISORY SPEED PLAQUE	35	30X30	-	2.25	-	2.25	-	-	-	-
11-04R	500'D+30	FLARE AVE	LEFT	R1-1	STOP	-	-	-	-	-	-	-	-	-	-
11-05	500'D+30	FLARE AVE	LEFT	R1-1	STOP	-	-	-	-	-	-	-	-	-	-
11-06R	500'D+25	FLARE AVE	LEFT	D11-10	ATV ROUTE	-	-	-	-	-	-	-	-	-	-
11-07	500'D+30	FLARE AVE	LEFT	D11-10	ATV ROUTE	-	-	-	-	-	-	-	-	-	-
11-08	100+50	MAINLINE	LEFT	W12-2	LOW CLEARANCE	142'	36X36	-	9.00	-	9.00	-	-	-	-
11-09	100+50	MAINLINE	LEFT	W57-52	MILE AHEAD	1/2	36X24	-	6.00	-	6.00	-	-	-	11-08
14-00	385'C+50	FLAGSHIP AVE	RIGHT	W1-3R	REVERSE CURVE RIGHT	25	36X36	-	9.00	-	9.00	-	-	-	-
14-01	385'C+50	FLAGSHIP AVE	RIGHT	W13-1	ADVISORY SPEED PLAQUE	25	24X24	-	4.00	-	4.00	-	-	-	14-00
14-02	387'C+50	FLAGSHIP AVE	RIGHT	W3-1	STOP AHEAD	-	36X36	-	9.00	-	9.00	-	-	-	-
14-03R	389'C+60	FLAGSHIP AVE	RIGHT	W3-1	STOP AHEAD	-	-	-	-	-	-	-	-	-	-

SHEET TOTALS = 8.18 85.75 1 3 7 7 6  
 PROJECT TOTALS = 46.72 197.75 7 12 15 28 27

TEMPORARY DITCH CHECKS

STATION	LOCATION	STATION	LOCATION	628 7504		628 7504		628 7504			
				(LF)	(LF)	(LF)	(LF)	(LF)	(LF)		
22+00	MAINLINE LT	42+00	MAINLINE LT	10	10	68+75	MAINLINE LT	10	200+4+50	GOLIATH RD. LT.	10
23+00	MAINLINE RT	43+00	MAINLINE LT	10	10	69+25	MAINLINE LT	10	300B+50	FLAT IRON AVE. LT.	10
24+00	MAINLINE LT	44+00	MAINLINE RT	10	10	69+50	MAINLINE LT	10	301B+00	FLAT IRON AVE. LT.	10
25+00	MAINLINE RT	45+00	MAINLINE LT	10	10	70+00	MAINLINE LT	10	301B+25	FLAT IRON AVE. LT.	10
26+00	MAINLINE LT	46+00	MAINLINE RT	10	10	70+50	MAINLINE LT	10	302B+00	FLAT IRON AVE. LT.	10
27+00	MAINLINE RT	47+00	MAINLINE LT	10	10	71+00	MAINLINE LT	10	302B+400	FLAT IRON AVE. LT.	10
28+00	MAINLINE LT	48+00	MAINLINE RT	10	10	71+50	MAINLINE LT	10	302B+425	FLAT IRON AVE. LT.	10
29+00	MAINLINE RT	49+00	MAINLINE LT	10	10	72+00	MAINLINE LT	10	302B+450	FLAT IRON AVE. LT.	10
30+00	MAINLINE LT	50+00	MAINLINE RT	10	10	72+50	MAINLINE LT	10	302B+475	FLAT IRON AVE. LT.	10
31+00	MAINLINE RT	51+00	MAINLINE LT	10	10	73+00	MAINLINE LT	10	302B+500	FLAT IRON AVE. LT.	10
32+00	MAINLINE LT	51+50	MAINLINE RT	10	10	73+50	MAINLINE LT	10	302B+525	FLAT IRON AVE. LT.	10
32+50	MAINLINE RT	51+75	MAINLINE LT	10	10	74+00	MAINLINE LT	10	302B+550	FLAT IRON AVE. LT.	10
33+00	MAINLINE LT	52+00	MAINLINE RT	10	10	74+50	MAINLINE LT	10	304B+00	FLAT IRON AVE. LT.	10
34+00	MAINLINE RT	52+00	MAINLINE LT	10	10	75+00	MAINLINE LT	10	304B+50	FLAT IRON AVE. LT.	10
34+50	MAINLINE LT	52+50	MAINLINE RT	10	10	75+50	MAINLINE LT	10	400C+50	FLAGSHIP AVE. RT	10
35+00	MAINLINE RT	52+50	MAINLINE LT	10	10	76+00	MAINLINE LT	10	403C+50	FLAGSHIP AVE. RT	10
36+00	MAINLINE LT	53+00	MAINLINE RT	10	10	76+50	MAINLINE LT	10	501'D+25	FLARE AVE. LT.	10
37+00	MAINLINE RT	53+00	MAINLINE LT	10	10	77+00	MAINLINE LT	10	501'D+25	FLARE AVE. RT.	10
37+50	MAINLINE LT	54+00	MAINLINE RT	10	10	103+50	MAINLINE RT	10	701'F+00	'G' LINE. LT.	10
38+00	MAINLINE RT	55+00	MAINLINE LT	10	10	105+00	MAINLINE LT	10	710'G+50	'G' LINE. LT.	10
38+75	MAINLINE LT	55+50	MAINLINE RT	10	10	105+00	MAINLINE LT	10			
39+00	MAINLINE RT	57+00	MAINLINE LT	10	10						
39+25	MAINLINE LT	58+25	MAINLINE RT	10	10						
39+50	MAINLINE RT	60+00	MAINLINE LT	10	10						
39+75	MAINLINE LT	60+00	MAINLINE RT	10	10						
40+00	MAINLINE RT	60+50	MAINLINE LT	10	10						
40+50	MAINLINE LT	61+00	MAINLINE RT	10	10						
40+75	MAINLINE RT	62+00	MAINLINE LT	10	10						
41+00	MAINLINE LT	66+50	MAINLINE RT	10	10						
41+50	MAINLINE RT	67+00	MAINLINE LT	10	10						

SUBTOTAL = 300  
 SUBTOTAL = 300  
 SUBTOTAL = 200  
 TOTAL = 1240

ROCK BAGS

STATION	LOCATION	628 7570 (EACH)
11+40	MAINLINE LT & RT	34
13+50	MAINLINE LT	17
16+50	MAINLINE LT	17
17+50	MAINLINE RT	17
19+00	MAINLINE LT	17
37+00	MAINLINE RT	17
43+00	MAINLINE RT	17
48+50	MAINLINE RT	17
63+00	MAINLINE LT	17
64+00	MAINLINE RT	17
72+00	MAINLINE RT	17
74+50	MAINLINE RT	17
79+00	MAINLINE LT	17
82+80	MAINLINE RT	17
86+00	MAINLINE RT	17
89+00	MAINLINE RT	17
92+00	MAINLINE RT	17
95+00	MAINLINE RT	17
98+00	MAINLINE RT	17
401'C+50	FLAGSHIP AVE. LT	93
-	UNDISTRIBUTED	93
TOTAL =		450

PROJECT NO: 7373-00-70

HWY: CTH ET

COUNTY: MONROE

MISCELLANEOUS QUANTITIES

SHEET 59

Addendum No. 01  
 ID 7373-00-70  
 Revised Sheet 59  
 March 29, 2022



Proposal Schedule of Items

Proposal ID: 20220412016 Project(s): 7373-00-70

Federal ID(s): WISC 2022297

SECTION: 0001

Contract Items

Alt Set ID:

Alt Mbr ID:

Proposal Line Number	Item ID Description	Approximate Quantity and Units	Unit Price	Bid Amount
0222	SPV.0090 Special 01. Asphaltic Centerline Rumble Strips Sinusoidal 2-Lane Rural	8,719.000 LF	_____.	_____.
0224	SPV.0090 Special 02. Asphaltic Shoulder Rumble Strips Sinusoidal 2-Lane Rural	18,036.000 LF	_____.	_____.
0226	SPV.0090 Special 03. Concrete Curb & Gutter 6-Inch Sloped 24-Inch Type J	346.000 LF	_____.	_____.
0228	628.7570 Rock Bags	450.000 EACH	_____.	_____.
Section: 0001			Total:	_____.
			Total Bid:	_____.

