

❁ WISCONSIN ❁ *Rustic Roads*



2025 Edition

Includes Scenic Byways

WISCONSIN

Rustic Roads

Contents

Governor's Message	1
Rustic Road Index	2
Rustic Road Locator Map	3
Southwest	4
Southeast	16
Northwest	56
Northeast	86
To Nominate a New Rustic Road	112
Rustic Roads Board	113
What is a Rustic Road?	114
Wisconsin Scenic Byways	116

The Wisconsin Rustic Roads Guide is published by the Wisconsin Department of Transportation, in cooperation with the Rustic Roads Board.

Wisconsin Scenic Byways

This guide also includes Wisconsin's five Scenic Byways and Scenic Byway program information. Byways that are within five miles of a Rustic Road are highlighted.

Front cover photo: Rustic Road 105, Jeff Vaughan

Back cover photo: Rustic Road 78, Dennis Schaefer



Governor's Message



For half a century now, Wisconsin's Rustic Roads program has allowed Wisconsinites and visitors alike to experience our state's natural beauty and native wildlife by driving, biking, or hiking along our historic Rustic Roads.

Wisconsin's first Rustic Road was designated in Taylor County in 1975, and today, we're proud to boast 126 scenic roads across 61 counties that highlight Wisconsin's rich history of preservation, conservation, and

diverse cultural and natural heritage.

Each road has its own story to tell, from the cascading trillium fields surrounding Tunnelville Road to the open vistas of natural sand dunes accompanied by the shores of Lake Michigan along Sandy Bay Road. Whether it's winter, spring, summer, or fall, your journey on Wisconsin's Rustic Roads will allow you to unwind and catch a glimpse of the state's vast and vibrant outdoor spaces.

No matter how you choose to explore these roads, we're excited to share the mesmerizing effect of Wisconsin's beauty with you as you embark on your Rustic Road journey. We invite you to slow down, enjoy the iconic scenery, and help us celebrate 50 years of unique rustic beauty that this program has helped to uplift.

Here's to 50 more years of our Rustic Roads!

Tony Evers

Governor

Rustic Road 60, Vilas County, Jeff Vaughan



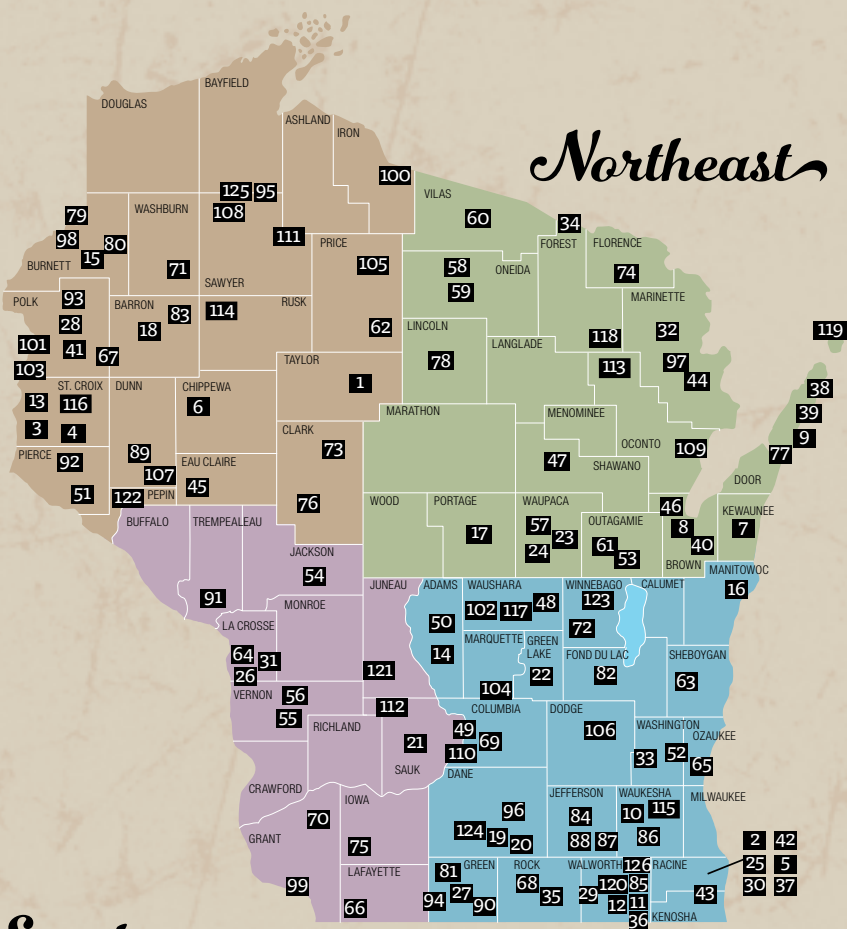
Rustic Road Index

Keep track of your visits. Check them off as you go!

ROAD	PAGE	ROAD	PAGE	ROAD	PAGE	ROAD	PAGE
<input type="checkbox"/> R-1	56	<input type="checkbox"/> R-34	93	<input type="checkbox"/> R-67	67	<input type="checkbox"/> R-100	76
<input type="checkbox"/> R-2	16	<input type="checkbox"/> R-35	30	<input type="checkbox"/> R-68	39	<input type="checkbox"/> R-101	77
<input type="checkbox"/> R-3	57	<input type="checkbox"/> R-36	30	<input type="checkbox"/> R-69	40	<input type="checkbox"/> R-102	47
<input type="checkbox"/> R-4	58	<input type="checkbox"/> R-37	31	<input type="checkbox"/> R-70	11	<input type="checkbox"/> R-103	78
<input type="checkbox"/> R-5	17	<input type="checkbox"/> R-38	94	<input type="checkbox"/> R-71	68	<input type="checkbox"/> R-104	48
<input type="checkbox"/> R-6	59	<input type="checkbox"/> R-39	95	<input type="checkbox"/> R-72	41	<input type="checkbox"/> R-105	79
<input type="checkbox"/> R-7	86	<input type="checkbox"/> R-40	96	<input type="checkbox"/> R-73	69	<input type="checkbox"/> R-106	49
<input type="checkbox"/> R-8	87	<input type="checkbox"/> R-41	63	<input type="checkbox"/> R-74	105	<input type="checkbox"/> R-107	80
<input type="checkbox"/> R-9	88	<input type="checkbox"/> R-42	32	<input type="checkbox"/> R-75	12	<input type="checkbox"/> R-108	81
<input type="checkbox"/> R-10	17	<input type="checkbox"/> R-43	32	<input type="checkbox"/> R-76	70	<input type="checkbox"/> R-109	108
<input type="checkbox"/> R-11	18	<input type="checkbox"/> R-44	97	<input type="checkbox"/> R-77	106	<input type="checkbox"/> R-110	49
<input type="checkbox"/> R-12	19	<input type="checkbox"/> R-45	64	<input type="checkbox"/> R-78	107	<input type="checkbox"/> R-111	82
<input type="checkbox"/> R-13	60	<input type="checkbox"/> R-46	98	<input type="checkbox"/> R-79	71	<input type="checkbox"/> R-112	14
<input type="checkbox"/> R-14	20	<input type="checkbox"/> R-47	98	<input type="checkbox"/> R-80	71	<input type="checkbox"/> R-113	109
<input type="checkbox"/> R-15	61	<input type="checkbox"/> R-48	33	<input type="checkbox"/> R-81	42	<input type="checkbox"/> R-114	83
<input type="checkbox"/> R-16	21	<input type="checkbox"/> R-49	34	<input type="checkbox"/> R-82	42	<input type="checkbox"/> R-115	50
<input type="checkbox"/> R-17	89	<input type="checkbox"/> R-50	35	<input type="checkbox"/> R-83	72	<input type="checkbox"/> R-116	83
<input type="checkbox"/> R-18	61	<input type="checkbox"/> R-51	65	<input type="checkbox"/> R-84	43	<input type="checkbox"/> R-117	51
<input type="checkbox"/> R-19	22	<input type="checkbox"/> R-52	36	<input type="checkbox"/> R-85	43	<input type="checkbox"/> R-118	110
<input type="checkbox"/> R-20	23	<input type="checkbox"/> R-53	99	<input type="checkbox"/> R-86	44	<input type="checkbox"/> R-119	111
<input type="checkbox"/> R-21	4	<input type="checkbox"/> R-54	6	<input type="checkbox"/> R-87	45	<input type="checkbox"/> R-120	52
<input type="checkbox"/> R-22	24	<input type="checkbox"/> R-55	7	<input type="checkbox"/> R-88	45	<input type="checkbox"/> R-121	15
<input type="checkbox"/> R-23	90	<input type="checkbox"/> R-56	8	<input type="checkbox"/> R-89	72	<input type="checkbox"/> R-122	84
<input type="checkbox"/> R-24	91	<input type="checkbox"/> R-57	100	<input type="checkbox"/> R-90	46	<input type="checkbox"/> R-123	53
<input type="checkbox"/> R-25	25	<input type="checkbox"/> R-58	101	<input type="checkbox"/> R-91	13	<input type="checkbox"/> R-124	54
<input type="checkbox"/> R-26	4	<input type="checkbox"/> R-59	102	<input type="checkbox"/> R-92	73	<input type="checkbox"/> R-125	85
<input type="checkbox"/> R-27	26	<input type="checkbox"/> R-60	103	<input type="checkbox"/> R-93	73	<input type="checkbox"/> R-126	55
<input type="checkbox"/> R-28	62	<input type="checkbox"/> R-61	104	<input type="checkbox"/> R-94	46		
<input type="checkbox"/> R-29	27	<input type="checkbox"/> R-62	66	<input type="checkbox"/> R-95	74		
<input type="checkbox"/> R-30	28	<input type="checkbox"/> R-63	37	<input type="checkbox"/> R-96	47		
<input type="checkbox"/> R-31	5	<input type="checkbox"/> R-64	9	<input type="checkbox"/> R-97	108		
<input type="checkbox"/> R-32	92	<input type="checkbox"/> R-65	38	<input type="checkbox"/> R-98	75		
<input type="checkbox"/> R-33	29	<input type="checkbox"/> R-66	10	<input type="checkbox"/> R-99	14		

Rustic Road Locator Map

Northwest



Southwest

Southeast

Southwest

R-21

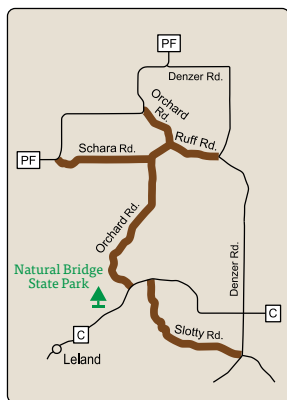
Southwest Wisconsin: Sauk County. Just off County PF, follows portions of Schara Road, Ruff Road, Orchard Road and Slotty Road.

Map: [R-21 online map](#)

Length: 8.6 miles

Surface: Paved and unpaved portions

This route's narrow, partly unpaved roads wind through rolling, rugged terrain near [Natural Bridge State Park](#). The park is the location of the [Raddatz Rock Shelter](#), the oldest documented site of primitive man in the upper Midwest. Schara Drive extends along a ridge bordered by oak, maple, basswood and hickory trees. Remains of an old barn and home foundation are visible from the road. A walk during the spring and summer reveals many wildflowers along the roadside and in the open fields.



R-26

Southwest Wisconsin:

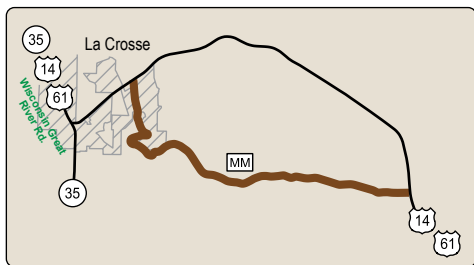
La Crosse County. County MM, beginning and ending at US 14 and US 61.

Map: [R-26 online map](#)

Length: 5.3 miles

Surface: Paved

La Crosse County MM combines beautiful scenery and history, offering the traveler views of the Mississippi River Valley, the [Wisconsin Great River Road](#) and the Mormon Coulee Creek Valley. "Brinkman's Ridge" provides a panorama of the Mississippi River, including the wildlife refuge at Goose Island. This route also passes the 1854 Oehler Mill site, as well as a century-old root cellar.



R-31

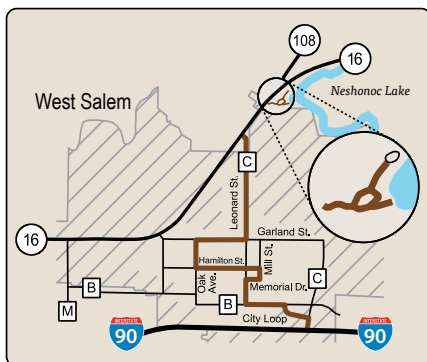
Southwest Wisconsin:

La Crosse County. R-31 travels along several streets in the village of West Salem to County C, north to WIS 16, then loops around Swarthout Lakeside Park, back to WIS 16.

Map: [R-31 online map](#)

Length: 2.6 miles

Surface: Paved



R-31 travelers can view a pair of historic homes: the [Palmer-Gullickson Octagon House](#), on the National Register of Historic Places, and the [Hamlin Garland Homestead](#), where the late Pulitzer Prize-winning author, who was born near West Salem, did much of his writing. Other points of interest include the former home of Thomas Leonard, founder of West Salem, and Swarthout Lakeside Park, a recreation area near Lake Neshonoc.

Along Rustic Road 31, La Crosse County, Kerry G. Hill



R-54

Southwest Wisconsin: Jackson County. North Settlement Road, from County O north to WIS 54. Exit off I-94 at the Millston exit.

Map: [R-54 online map](#)

Length: 12.3 miles

Surface: Paved

R-54 travels through the [Black River State Forest](#) which boasts beautiful hardwood stands and pine tree plantations. Sandhill cranes, bald eagles, duck, geese and other wildlife are abundant. The traveler may see a variety of plant life including sphagnum peat moss beds and native wildflowers.



Rustic Road 54, Jackson County, Dave Jackson





Rustic Road 55, Vernon County, Jane Carlson

R-55

Southwest

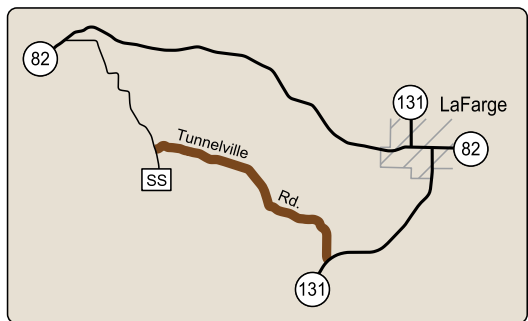
Wisconsin: Vernon County. Tunnelville Road, beginning at its junction with WIS 131 to its intersection with County SS.

Map: [R-55 online map](#)

Length: 2.8 miles

Surface: Paved and unpaved portions

In the spring, Tunnelville Road is characterized by fields of trillium. In summer, ferns and wildflowers line the steep road edges. The fall foliage is always colorful, and in winter, the travelers will appreciate the views of the hillsides covered with snow.



R-56

Southwest Wisconsin:

Vernon County. Portions of Dutch Hollow Road, Sand Hill Road, Hoff Valley Road and Lower Ridge Road. R-56 begins at the intersection of Dutch Hollow Road and WIS 131, extending to the intersection of Lower Ridge Road and WIS 131.

Map: [R-56 online map](#).

Length: 8.6 miles

Surface: Paved

This route offers many scenic views including [Wildcat Mountain State Park](#), Amish farms, log cabins, a round barn and examples of contour farming.



Rustic Road 56, Vernon County, Robb Zimdars





Along Rustic Road 64, La Crosse County, Jane Carlson

R-64

Southwest Wisconsin:

La Crosse County. Northwest of Holmen, R-64 makes a loop off US 53/WIS 93, following Amsterdam Prairie Road and Old 93 Road.

Map: [R-64 online map](#)

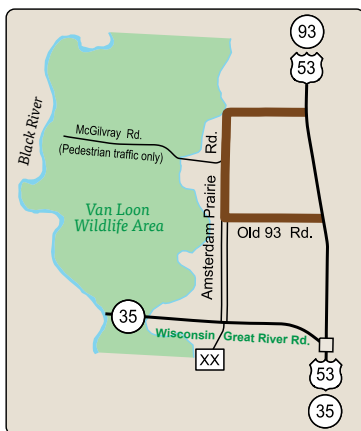
Length: 2.7 miles

Surface: Paved

Located near the [Van Loon Wildlife Area](#),

this route offers a rather unique combination of historic transportation, architecture and scenic views. From Amsterdam

Prairie Road, it is possible to enter by foot to historic [McGilvray Road](#), also known as 7-Bridges Road. The Van Loon Area Truss Bridge Group is on the National Register of Historic Places with its rare bowstring truss arch bridges. Travel one mile south to link to the [Wisconsin Great River Road](#), one of Wisconsin's Scenic Byways.





Rustic Road 66, Lafayette County, Mike Bie

R-66

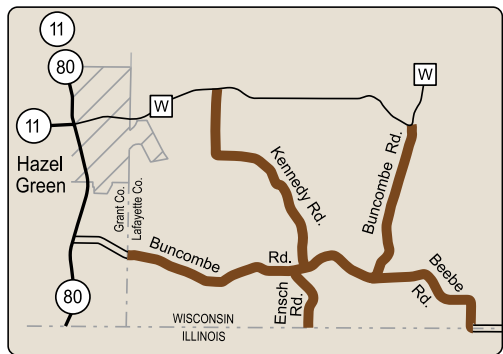
Southwest Wisconsin:

Lafayette County. Just off County W in the town of Benton, following portions of Buncombe, Kennedy, Beebe and Enschede roads.

Map: [R-66 online map](#)

Length: 7.5 miles

Surface: Paved



Beautiful scenery and history distinguish this Rustic Road. R-66 travels the unglaciated “Driftless Area” of southwestern Wisconsin. Tree-lined roads wind through the hilly fields and farmlands. In autumn, R-66 displays spectacular fall colors. An abandoned lead mine, complete with tin shacks, rusted ore buckets and piles of tailings, is visible from Kennedy Road. The mining industry in this part of Wisconsin once produced 85% of the nation’s lead.

R-70

Southwest Wisconsin:

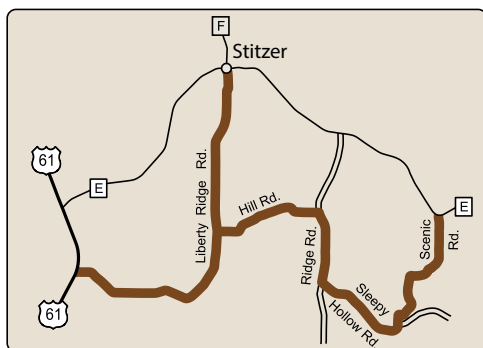
Grant County. Leave US 61 at Liberty Ridge Road; portions of Hill Road, Ridge Road, Sleepy Hollow Road, and Scenic Road to County E.

Map: [R-70 online map](#)

Length: 10.1 miles

Surface: Paved and unpaved portions

R-70 meanders through the contour-striped farms and tree-covered hills of the Platte River Valley. Liberty Ridge Road passes a church built in 1861 by German settlers, then ambles into the quaint community of Stitzer. The other branches of R-70 pass through the rambling countryside. One of the area's few remaining one-room schoolhouses is located on Scenic Road.



Rustic Road 70, Grant County, Jane Carlson



R-75

Southwest Wisconsin:

Iowa County. Portions of Ogden Road, Bromley Road and Turnbull Road between County A and County G in the town of Mifflin.

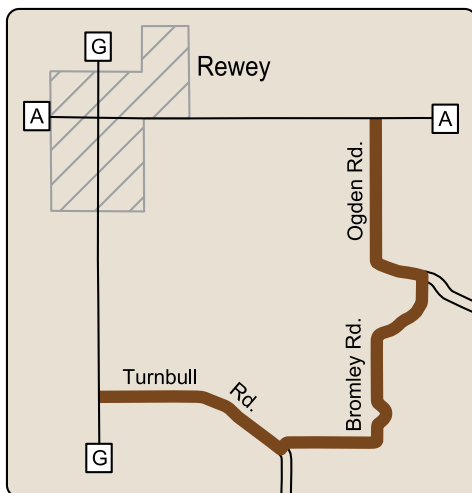
Map: [R-75 online map](#)

Length: 3.7 miles


Surface: Paved and unpaved portions

R-75 is located in the “Welsh Settlement” area, so named because immigrants from

Wales settled in Iowa County during the mid 1800s. The countryside is beautiful during all seasons. Wildflowers and wildlife abound.



Rustic Road 75, Iowa County, Jan Day





Rustic Road 91, Trempealeau County, Paul Rokus, Jr.

R-91

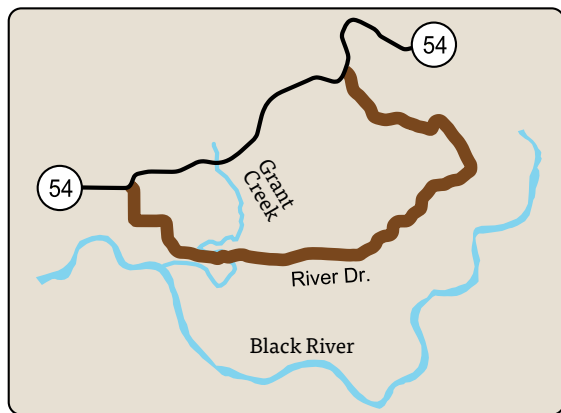
Southwest Wisconsin:

Trempealeau County. River Drive, forming a loop off WIS 54.

Map: [R-91 online map](#)

Length: 5 miles

Surface: Paved and unpaved portions



River Drive is a scenic, partly unpaved loop, not far from the [Wisconsin Great River Road](#), between WIS 54 and the Black River. It crosses over Grant Creek and passes through river bottoms, alternating between wild, wooded areas and open farmland. Drive slowly; you are likely to spot stately sandhill cranes as well as wild turkey and deer.

R-99

Southwest Wisconsin:

Grant County, town of Potosi.
Segments of River Lane,
Slazing and Brewery Hollow
roads forming a loop off WIS
133 ([Wisconsin Great River
Road](#)).

Map: [R-99 online map](#)

Length: 3.4 miles

Surface: Paved

The route reflects the region's beer-brewing history and features hills, bluffs and rolling farmlands along with various types of wildlife. The River Lane Road segment represents the only Rustic Road section that follows the Mississippi River.



R-112

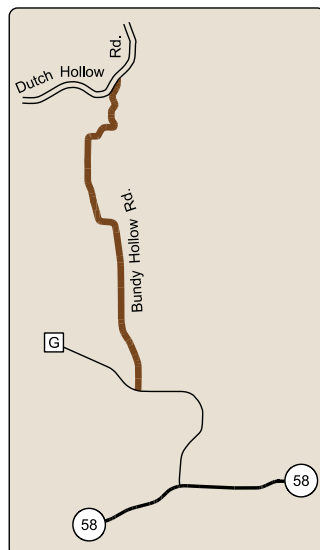
Southwest Wisconsin: Sauk County.
Bundy Hollow Road, between County G
and South Dutch Hollow Road.

Map: [R-112 online map](#)

Length: 2.8 miles

Surface: Paved

R-112 is a picturesque road in the town of La Valle that slopes and curves between the hills. The views from the road alternate between pastures and croplands with wooded hillsides. The woods, fields and wetlands along Bundy Hollow Road provide a habitat for many birds and other wildlife.





Along Rustic Road 121, Juneau County, Diane Dahl

R-121

Southwest Wisconsin:

Juneau County. Lee Road, from WIS 80 to County S in the towns of Plymouth and Fountain.

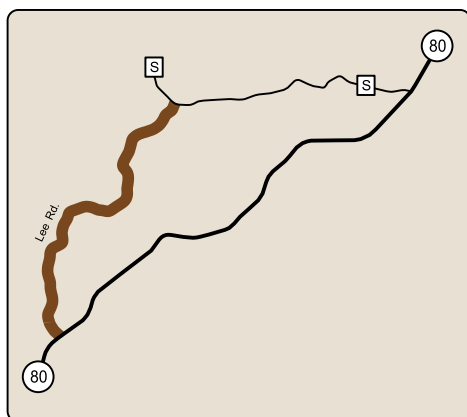
Map: [R-121 online map](#)

Length: 2.9 miles

Surface: Paved

This peaceful, hilly and twisty road offers an idyllic overlook on miles of farm

landscapes, hills, bluffs, and ridges, left untouched by the glaciers that once covered much of Wisconsin. Both sunrises and sunsets are spectacular, with fog and mist often gathering in the valleys below.



Southeast

R-2

Southeast Wisconsin: Racine County. North from Burlington along Honey Lake Road, Maple Road and Heritage Road to County D. Continuing north along Maple Road to WIS 83. R-2 connects to [R-25](#) via Washington Avenue.

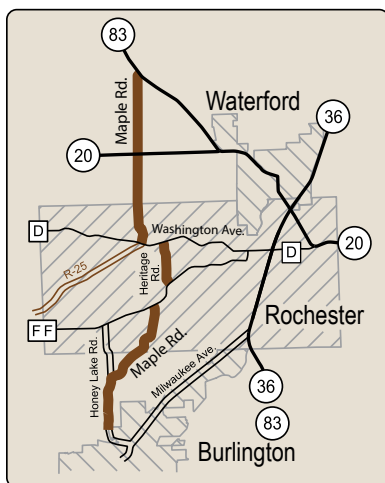
Map: [R-2 online map](#)

Length: 7.9 miles

Surface: Paved

Under a canopy of trees, this route provides vistas of rolling fields and dairy farms. There is a marsh with waterfowl, muskrat houses and other wildlife in the [Wehmhoff Woodland Preserve](#) on the south end of the route.

Along Rustic Road 2, Racine County, TJ McCarthy



R-5

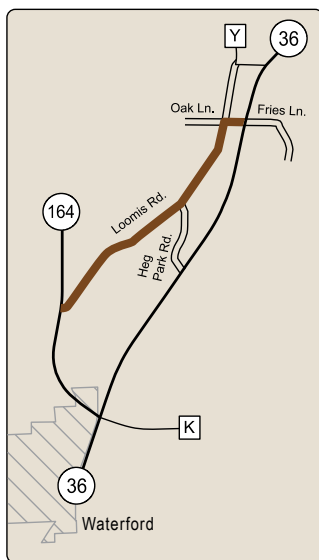
Southeast Wisconsin: Racine County. Loomis Road beginning at WIS 164, north to Fries Lane and the intersection of Fries Lane and WIS 36.

Map: [R-5 online map](#)

Length: 3.1 miles

Surface: Paved

Loomis Road was originally laid out as a territorial road in 1840 and retains much of its original rustic lines. This route passes [Colonel Heg Memorial Park](#), which commemorates Wisconsin's top-ranking officer killed in action during the Civil War. A museum in the park honors the heritage of the area's Norwegian settlers and their contribution to Wisconsin's development. There is also a small log cabin built in 1837 and moved to the park in 1928.



R-10

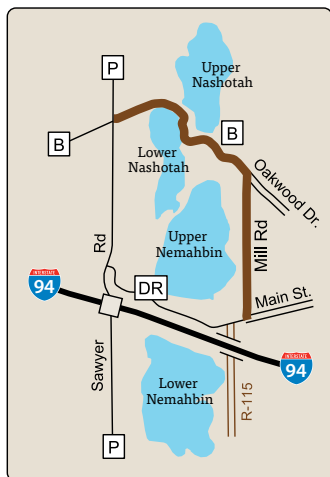
Southeast Wisconsin: Waukesha County. R-10 includes portions of County B and Mill Road between County P and Main Street. R-10, [R-115](#) and [R-86](#) form a continuous route.

Map: [R-10 online map](#)

Length: 2.5 miles

Surface: Paved

This curving trail rides the narrow isthmus between Upper and Lower Nashotah lakes, then runs south past Upper Nemahbin Lake. The broad fields of Pabst Farms and the remainder of its once-famous dairy barns lie to the west. To the north of Mill Road, the red-tiled spires and gables of Nashotah House Seminary can be seen.



R-11

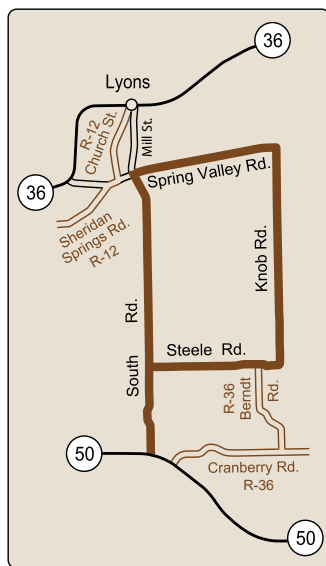
Southeast Wisconsin: Walworth County. To the east of Lake Geneva, R-11 includes South Road, Steele Road, Spring Valley Road and Knob Road between WIS 50 and WIS 36. The route connects to [R-12](#) and [R-36](#).

Map: [R-11 online map](#).

Length: 10.3 miles

Surface: Paved

This gently winding route provides excellent views of glacial Kettle Moraine topography. R-11 passes through large wooded areas of oak, maple and hickory, offering glimpses of a game farm and scenic agricultural land.



Along Rustic Road 11, Walworth County, TJ McCarthy





Along Rustic Road 12, Walworth County, Sheila D. Hall

R-12

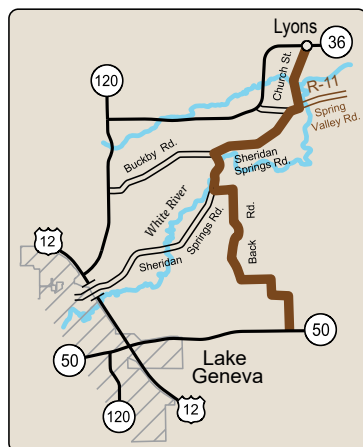
Southeast Wisconsin: Walworth County. This route includes Back Road, Sheridan Springs Road, Spring Valley Road and Church Street, between WIS 50 and WIS 36. R-12 connects to [R-11](#) and [R-36](#).

Map: [R-12 online map](#).

Length: 5.7 miles

Surface: Paved

At various points, the road offers panoramic views of lush green hills and valleys. The sharply curving route passes outstanding Kettle Moraine formations, pine and spruce plantations, a tamarack swamp and several ponds. R-12 crosses the White River and runs through the community of Lyons with its several quaint churches.



R-14

Southeast

Wisconsin: Adams County. Ember Drive between County A and County B.

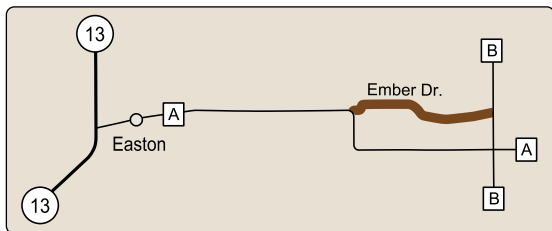
Map: [R-14 online map](#)

Length: 2 miles

Surface: Unpaved

This thickly forested area supports a multitude of wildlife and wildflowers. R-14 winds up through a cleft on top of a bluff. A natural spring runs from the top of the bluff down the side of the road to the east.

Rustic Road 14, Adams County, Kerry G. Hill





Along Rustic Road 16, Manitowoc County, Kerry G. Hill

R-16

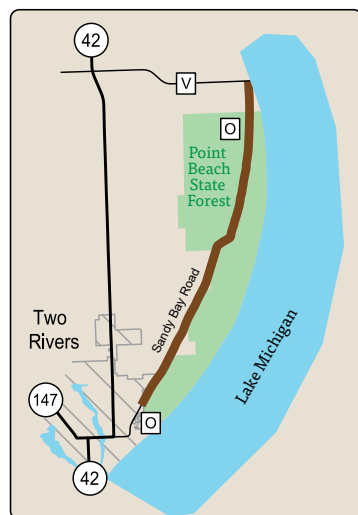
Southeast Wisconsin: Manitowoc County. Sandy Bay Road runs along Lake Michigan from County V, south to the corporate limits of Two Rivers.

Map: [R-16 online map](#)

Length: 5.2 miles

Surface: Paved

This gently winding route runs through [Point Beach State Forest](#). R-16 is bordered on both sides by thick groves of deciduous and coniferous trees. Sandy Bay Road offers many glimpses of birds and other wildlife, as well as open vistas of natural sand dunes, including juniper bushes and other shrubbery.



R-19

Southeast Wisconsin:

Dane County. Lalor Road, north from County B to Goodland Park Road.

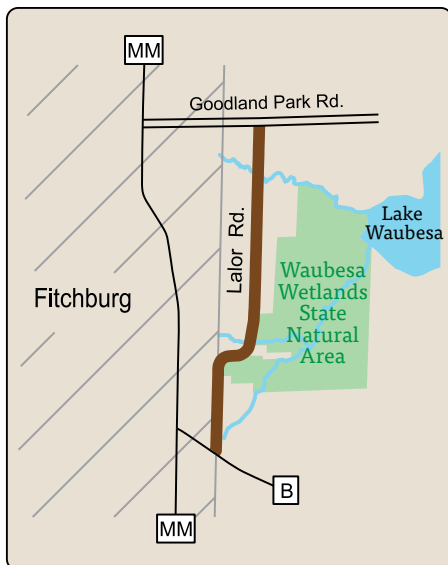
Map: [R-19 online map](#)

Length: 2.3 miles

Surface: Paved

Bordered on both sides by native prairie plants, including numerous stands of wild plum and scattered wild asparagus, R-19 crosses Swan and Murphy Creeks and borders the [Waubesa](#)

[Wetlands State Natural Area](#). Set back in the evergreens along one side of the road is the William Lalor Farm, originally purchased from the government in 1846. The original deed was signed by President James Polk.



Rustic Road 19, Dane County, Jane Sutter





Along Rustic Road 20, Dane County, Kristine M. Stueve

R-20

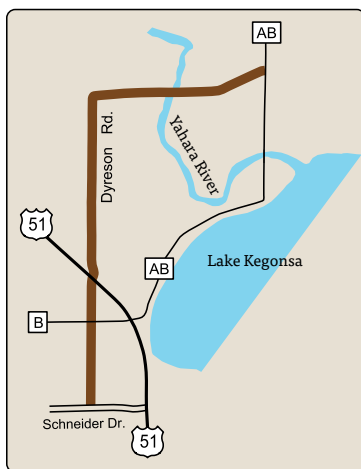
Southeast Wisconsin: Dane County. Dyreson Road, from Schneider Road north to County AB.

Map: [R-20 online map](#)

Length: 2.9 miles

Surface: Paved

Rich in heritage, Dyreson Road travels through fertile farmland and wooded areas. The road offers an excellent view of Lake Kegonsa as it crosses County B. The historic Dyreson Bridge over the Yahara River is the site of early Native American and pioneer crossings and is adjacent to ancient Native American effigy mound sites. Nearby wetlands provide glimpses of native waterfowl, fish and wildlife. Also located on the road is [Dyreson House](#), an early Wisconsin homestead, listed on the Wisconsin State Historical Society's Architecture and History Inventory.



R-22

Southeast Wisconsin:

Green Lake County. White River Road from County D to Big Island Road, north of Princeton.

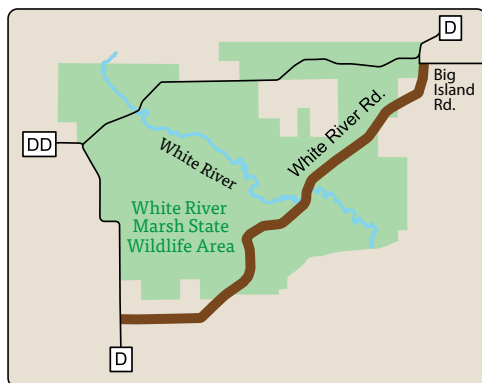
Map: [R-22 online map](#)

Length: 5.5 miles


Surface: Unpaved

This picturesque road passes through the

[White River Marsh Wildlife Area](#). Abundant with wildlife, this road crosses the Sucker Creek and the White River.



Rustic Road 22, Green Lake County, Dale Voskuil





Along Rustic Road 25, Racine County, Photo courtesy of Wisconsin Historical Society

R-25

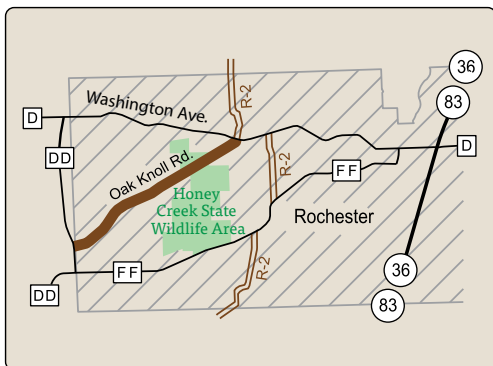
Southeast Wisconsin:

Racine County. Oak Knoll Road from County DD to its junction with County D. R-25 connects to [R-2](#) via Washington Avenue.

Map: [R-25 online map](#)

Length: 2.6 miles

Surface: Paved



Adjacent to the [Honey Creek Wildlife Area](#), this road passes the Franklyn Hazelo House (c. 1858), listed on the National Register of Historic Places.

R-27

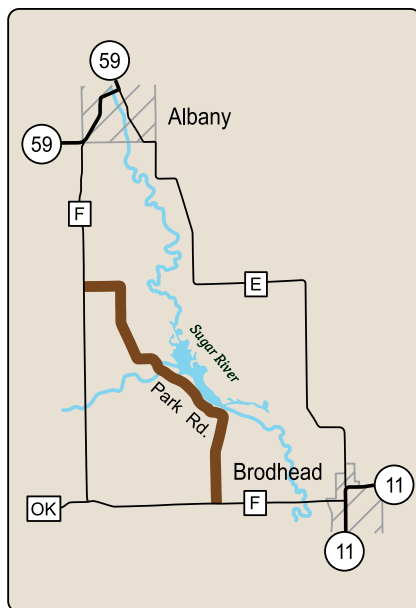
Southeast Wisconsin: Green County. Park Road forming a loop off of County F.

Map: [R-27 online map](#)


Length: 4.3 miles

Surface: Paved

Along this scenic and historic route you will find the Decatur historical marker as well as Native American campsites, the oldest home in Decatur and the Decatur Lake and Dam. With its excellent views of high bluffs and dense woods, Park Road travels through some of the most beautiful landscape in the area.



Along Rustic Road 27, Green County, Marilyn J. Mathison





Rustic Road 29, Walworth County, Jess Ell

R-29

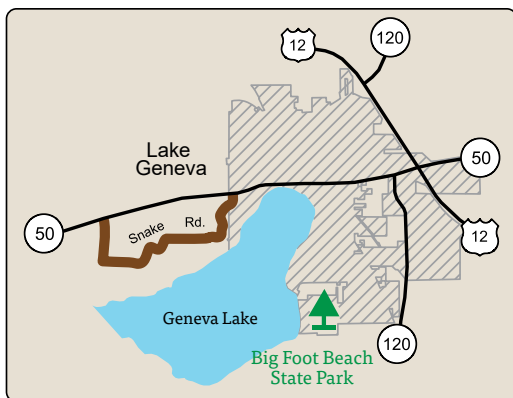
Southeast Wisconsin:

Walworth County.
Snake Road, from
the intersection with
WIS 50 in the city of
Lake Geneva, west to the
intersection with WIS 50
in the town of Geneva.

Map: [R-29 online map](#)

Length: 2.7 miles

Surface: Paved



This loop is located in a countryside of natural beauty. Bounded in some places by split rail fencing, R-29 passes through an area of native vegetation and wildlife near Geneva Lake that is particularly beautiful in autumn.



Along Rustic Road 30, Racine County, Jesse Clark

R-30

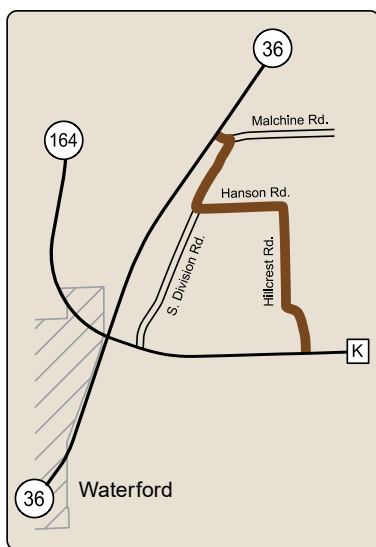
Southeast Wisconsin: Racine County. Includes portions of Hillcrest, Hanson, Division and Malchine roads between County K and WIS 36.

Map: [R-30 online map](#)

Length: 2.3 miles

Surface: Paved

R-30 passes through woods, rolling meadows and lowland marshes abounding with native vegetation and wildlife. Along the route is a historic one-room school house.



R-33

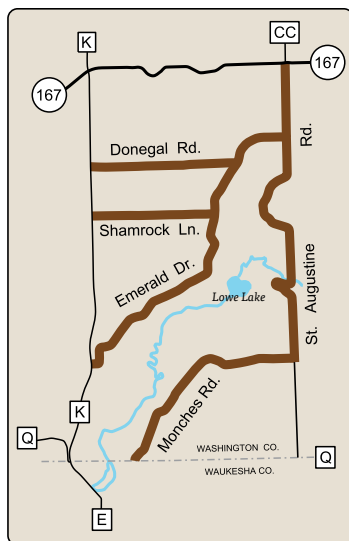
Southeast Wisconsin: Washington County. Portions of St. Augustine Road, Monches Road, Emerald Drive, Shamrock Lane and Donegal Road. This route lies between County Q and County K.

Map: [R-33 online map](#).

Length: 12.1 miles

Surface: Paved

This winding, hilly route passes through a natural kettle area. While the area is mainly devoted to agriculture, R-33 offers travelers a view of the church spires atop [Holy Hill](#), a well-known seminary in southeastern Wisconsin. Another section of the road provides a view of Lowe Lake.



Along Rustic Road 33, Washington County, Suvi S. Tory



R-35

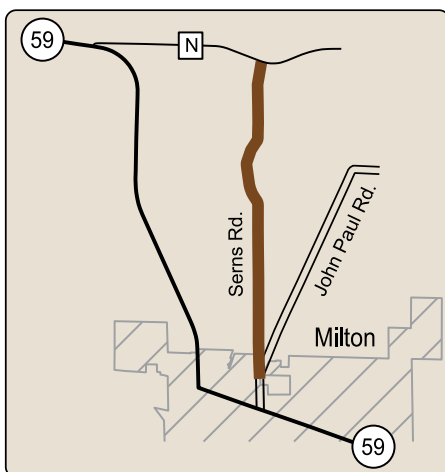
Southeast Wisconsin: Rock County. Serns Road between County N and North John Paul Road in the town of Milton.

Map: [R-35 online map](#)

Length: 2.7 miles

Surface: Paved

Stretching north out of the city of Milton, Serns Road traverses picturesque and gently rolling agricultural terrain.



R-36

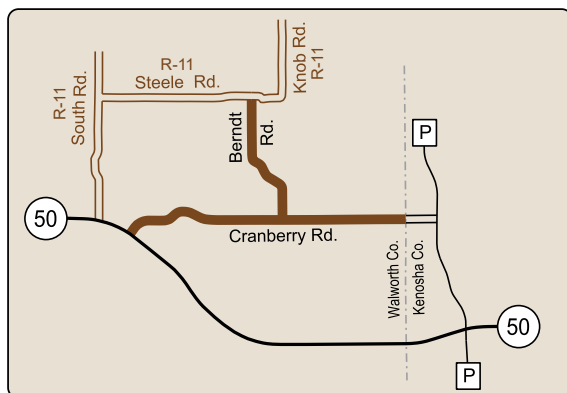
Southeast Wisconsin: Walworth County. Includes Cranberry Road and Berndt Road east from WIS 50, with connections to [R-11](#) and [R-12](#).

Map: [R-36 online map](#)

Length: 3.6 miles

Surface: Paved and unpaved portions

This narrow, hilly route got its name from early settlers who harvested cranberries from nearby marshes. R-36 winds through Wisconsin farmland, glacial marshes and knobs. It features a wide variety of trees and shrubs.



R-37

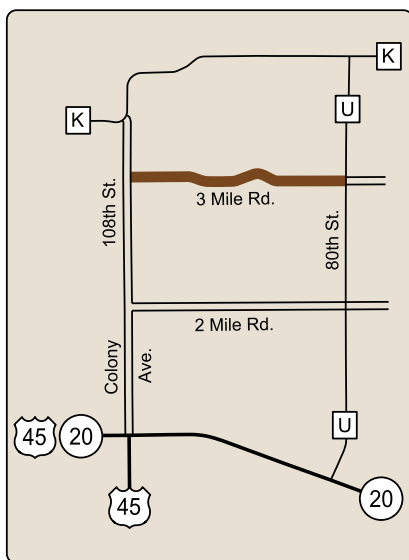
Southeast Wisconsin: Racine County. Three Mile Road, beginning at 108th Street east to its intersection with County U.

Map: [R-37 online map](#)

Length: 1.8 miles

Surface: Paved

Numerous old oak trees and rail fences border this linear route. It has never been widened, nor has its basic course been changed since it was originally laid out in the early 1800s.



Along Rustic Road 37, Racine County, Kerry G. Hill



R-42

Southeast Wisconsin: Racine County. Hoosier Creek, Wheatland and Brevier roads between County JB and WIS 142.

Map: [R-42 online map](#)

Length: 5.7 miles

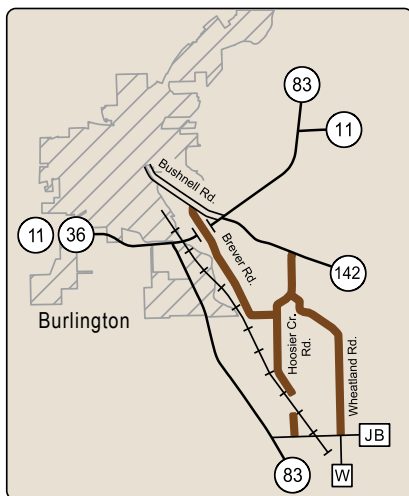
Surface: Paved

A canopy of large oak and black walnut trees graces Wheatland Road, just south of WIS 142.

Travelers to this area will enjoy the open agricultural and marsh vistas as well as an old brick

farmhouse and several barns. Hoosier Creek Road is half a mile away from the Fox River, providing fishing areas and panoramic views.

Note: For safety reasons, Hoosier Creek Road (near County JB) is closed at the railroad tracks and is no longer a continuous north-south route.



R-43

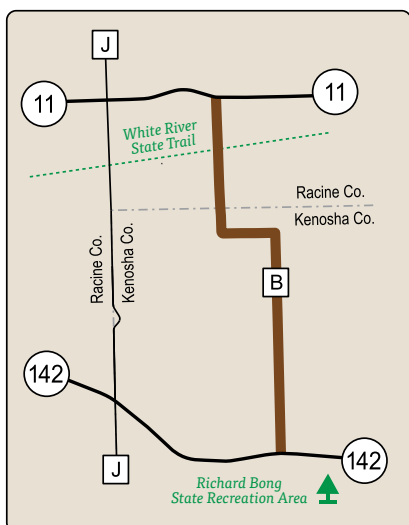
Southeast Wisconsin: Racine and Kenosha counties. County B from WIS 142 in Kenosha County to WIS 11 in Racine County.

Map: [R-43 online map](#)

Length: 3.7 miles

Surface: Paved

Passing through open agricultural land with only a few residences, this route provides direct access to the [Bong Recreational Area](#) and the [White River State Trail](#).





Rustic Road 48, Waushara County, Kim Pilz

R-48

Southeast Wisconsin: Waushara County. 26th Road, beginning at County H northwest to County W. This route connects with [R-117](#).

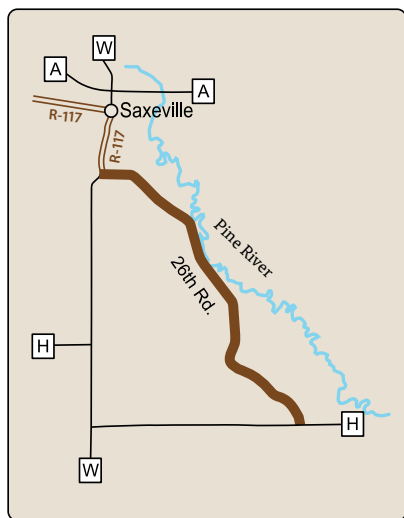
Map: [R-48 online map](#)

Length: 2.1 miles

Surface: Paved

This road curves among rolling hills, typical of the ground moraines found in Wisconsin's central plains region. R-48 passes through the valley of the Pine River, a Class 1 trout stream.

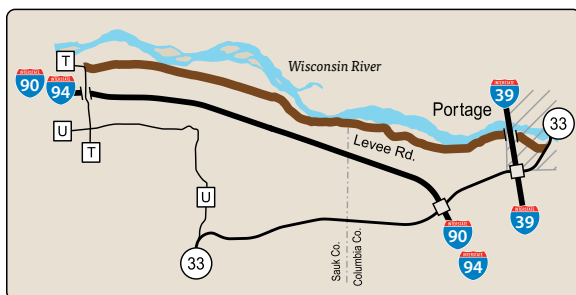
Much of the agricultural land and fallow fields found along this route support ring-necked pheasants, sandhill cranes, deer, red fox, beaver, otter and a wide variety of songbirds. A log cabin and two farmhouses, built before the Civil War on 160-acre Homestead Act grants, are visible from R-48.



R-49

Southeast

Wisconsin: Sauk and Columbia counties. Levee Road, beginning at County T in Sauk County east to WIS 33 in Columbia County.



Map: [R-49 online map](#)

Length: 9.8 miles

Surface: Paved

Levee Road travels through the Aldo Leopold Reserve along the Wisconsin River. Motorists, bikers and hikers can see prairie grasses, wildlife, trees and marsh along the river's south shore.

Rustic Road 49, Sauk and Columbia counties, Thomas F. Coulton





Rustic Road 50, Adams County, Kerry G. Hill

R-50

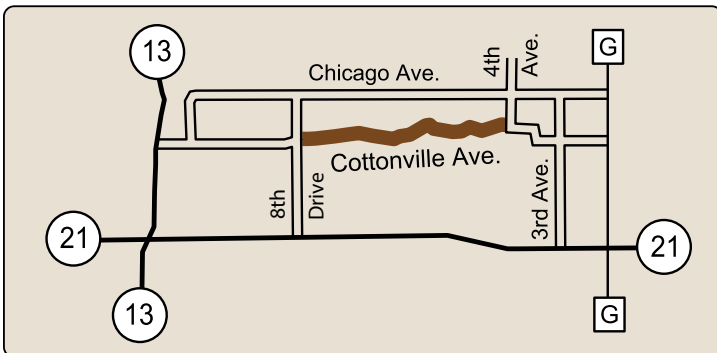
Southeast Wisconsin: Adams County. Cottonville Avenue (Old State Road), from 8th Drive east to 4th Avenue.

Map: [R-50 online map](#)

Length: 4.6 miles

Surface: Unpaved

The locals call Cottonville Avenue “Old State Road” because it was laid out by the state, probably in the 1800s. Vistas along this road include native lowland and upland trees, shrubbery and marshes. Wild birds, deer and grouse abound.



R-52

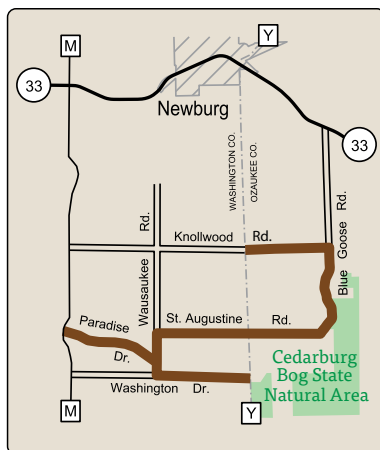
Southeast Wisconsin:

Washington and Ozaukee counties. Portions of Paradise and Washington drives, and Wausauke, St. Augustine, Bluegoose and Knollwood roads between County M and abutting County Y south of Newburg.

Map: [R-52 online map](#)

Length: 6.7 miles

Surface: Paved and unpaved portions



This wooded, rural road is located in one of the highest points in Washington County and offers a scenic panorama of the surrounding countryside. There are several historical buildings and farmsteads including a log home and an old fieldstone house dating to the late 1800s. While on Blue Goose and St. Augustine roads in Ozaukee County, travelers will go past portions of the [Cedarburg Bog State Natural Area](#)—one of the largest and most biologically diverse wetland areas in Wisconsin.

Along Rustic Road 52, Washington and Ozaukee counties, Suvi S. Tory





Rustic Road 63, Sheboygan County, WisDOT photo

R-63

Southeast Wisconsin:

Sheboygan County.

County S, WIS 23 north to the village of Glenbeulah.

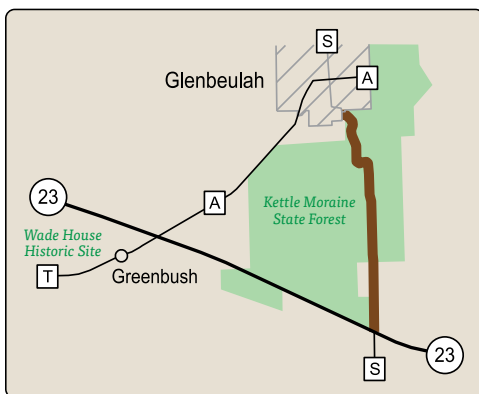
Map: [R-63 online map](#)

Length: 2.4 miles

Surface: Paved and unpaved portions

County S rests on the remains of glacial sand and stone. The glacial soil

here is so poor, you'll notice several old farm fields being reclaimed by trees and shrubs. The last portion of R-63 is old forest with steep Kettle Moraine hills and curves. The Rustic Road route ends at the village limits of historic Glenbeulah. The [Wade House](#) state historic site and the [Wesley W. Jung Carriage Museum](#) are both must-see attractions.



R-65

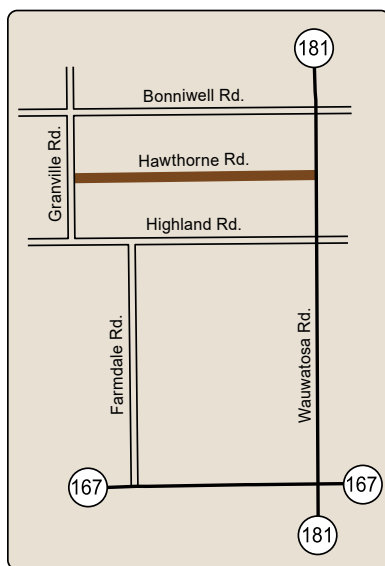
Southeast Wisconsin: Ozaukee County. Hawthorne Road between Wauwatosa Road and Granville Road in the city of Mequon.

Map: [R-65 online map](#)

Length: 2 miles

Surface: Paved and unpaved portions

Hawthorne Road is the only unpaved road in the city of Mequon. Much of the road is lined with oak, maple and weeping willow trees that provide a canopy in the summer and a blaze of color in the fall. The open land along R-65 is under cultivation or is pasture land for horses and sheep, offering pleasant agricultural vistas. The area surrounding the road is habitat for deer, rabbits, hawks and songbirds. The road is popular with hikers, bikers, equestrians and motorists.



Along Rustic Road 65, Ozaukee County, Jane C. Van Treeck





Rustic Road 68, Rock County, Ryan Jordan

R-68

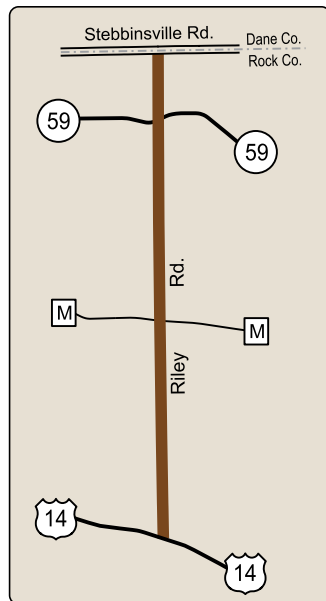
Southeast Wisconsin: Rock County.
Riley Road, from Stebbinsville Road to US 14.

Map: [R-68 online map](#).

Length: 5.7 miles

Surface: Paved

R-68 passes through woodlands, rolling meadows and lowland marshes abounding in native vegetation and wildlife. The route passes the historic Richardson Grout House. At the south end of Riley Road, a wayside park offers rest and relaxation.



R-69

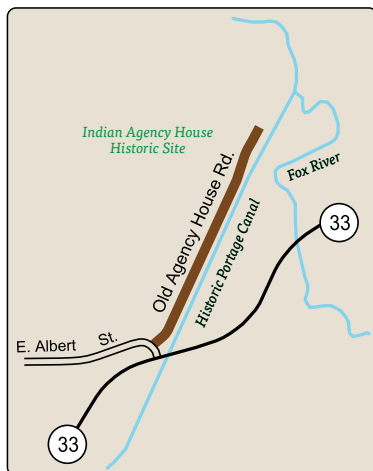
Southeast Wisconsin: Columbia County. Old Agency House Road, from East Albert Street to the north end near the Old Indian Agency House.

Map: [R-69 online map](#)

Length: .75 miles

Surface: Paved

R-69 travels along the [Portage Canal](#). On one side of the road, wetland habitat harbors sandhill cranes, great blue herons and many other birds. This road leads to the [Historic Indian Agency House](#), built in 1832. This federal-style house is on its original site and is one of the oldest in Wisconsin. It is also on the National Register of Historic Places and is open to the public.



Along Rustic Road 69, Columbia County, Historic Indian Agency House





Along Rustic Road 72, Winnebago County, Kerry G. Hill

R-72

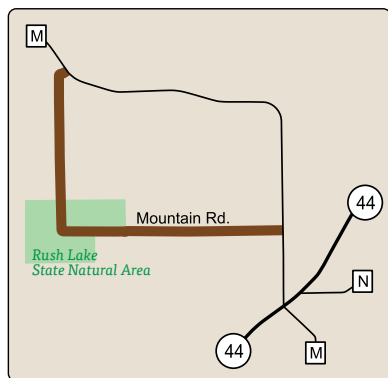
Southeast Wisconsin: Winnebago County. Mountain Road, beginning and ending with County M.

Map: [R-72 online map](#).

Length: 3.1 miles

Surface: Paved and unpaved portions

R-72 offers great wildlife and wildflower viewing in a serene setting. Mountain Road passes through the [Rush Lake State Natural Area](#). It is home to many birds including sandhill cranes, short-eared owls, northern bobwhite, quail and pheasants. The traveler will encounter an abundance of wildflowers bordering the roadway including Mayapples, trilliums, Canada anemone, wild geraniums, Solomon's seal, wild roses and goldenrod.



R-81

Southeast Wisconsin:

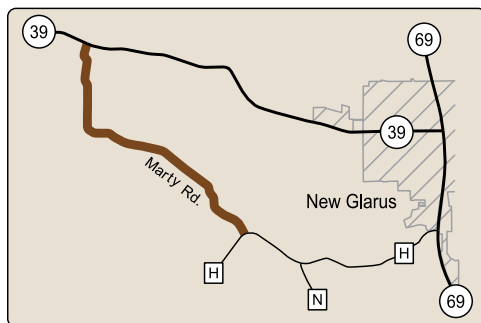
Green County. Marty Road beginning at County H and ending with WIS 39.

Map: [R-81 online map](#)

Length: 2.9 miles

Surface: Paved

R-81 runs for most of its length along a ridge offering wonderful vistas of Wisconsin's rolling hill country. The route is partially tree-lined with canopies of hardwood trees. Wildflowers and wildlife abound. Marty Road was constructed in the late 1800s as a farm supply conduit and a few original farmhouses can be seen from the road.



R-82

Southeast Wisconsin:

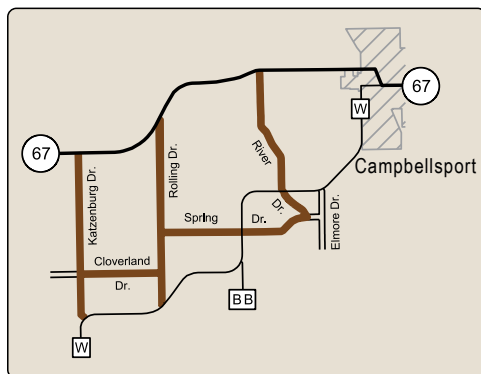
Fond du Lac County. The route in the town of Ashford is situated between WIS 67 in the north and County W in the south.

Map: [R-82 online map](#)

Length: 9.4 miles

Surface: Paved

R-82 is comprised of five roads: River, Spring, Rolling, Cloverland and Katzenburg drives. This route takes travelers through wetlands, rolling hills, old-growth wooded areas and scenic agricultural areas.



R-84

Southeast Wisconsin:

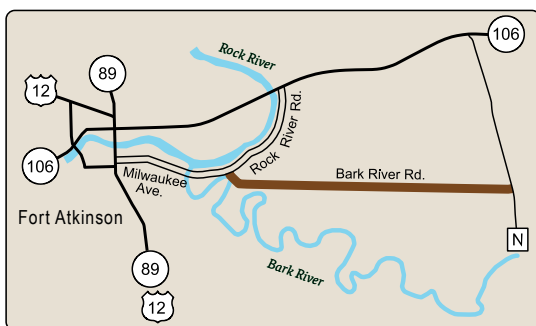
Jefferson County.
Bark River Road in the town of Koshkonong beginning at Rock River Road ending at County N.

Map: [R-84 online map](#).

Length: 2.2 miles

Surface: Paved

R-84 follows the Bark River. This route features wooded areas and agricultural vistas. In the summer, a popular stop for outdoor enthusiasts is the unique artesian drinking fountain located halfway along the route. Native vegetation and wildlife include deer, turkey, cranes, hawks and owls.



R-85

Southeast Wisconsin:

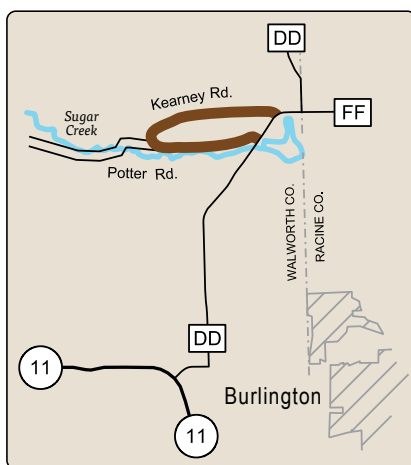
Walworth County. Includes portions of Kearney and Potter roads, forming a loop off County DD in the town of Spring Prairie.

Map: [R-85 online map](#).

Length: 2.5 miles

Surface: Paved

Potter Road runs adjacent to the winding Sugar Creek as both pass through Nature Conservancy forests and wetlands. The steeply glaciated uplands of Kearney Road include a mix of farmlands and pine woodlots.



R-86

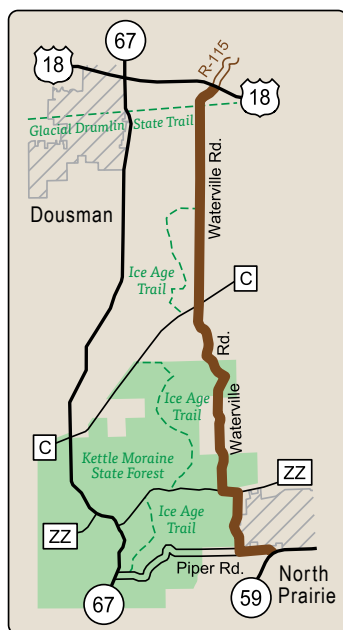
Southeast Wisconsin: Waukesha County. Includes portions of Waterville Road, County ZZ and Piper Road, from US 18 to WIS 59. [R-10](#), [R-115](#) and R-86 form a continuous route.

Map: [R-86 online map](#)

Length: 7.3 miles

Surface: Paved

R-86 offers the traveler scenic views of rugged forest and open prairie as it meanders through the [Southern Unit of the Kettle Moraine State Forest](#). The Waterville Road route also provides access to the [Ice Age Trail](#), [Glacial Drumlin State Trail](#) and the [Scuppernong Hiking Trail](#).



Rustic Road 86, Waukesha County, Suvi S. Tory



R-87

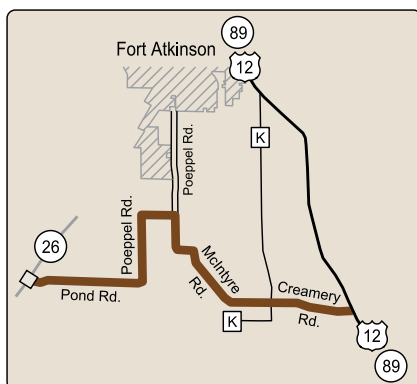
Southeast Wisconsin: Jefferson County. Includes portions of Creamery, McIntyre, Poeppel and Pond roads from US 12 to WIS 26.

Map: [R-87 online map](#)

Length: 6.8 miles

Surface: Paved

R-87 winds through hilly, active farmland interspersed with canopies of trees. Deer, wild turkey, cranes and hawks are frequently seen. The route also features a family cherry orchard and the historic South Koshkonong Cemetery.



R-88

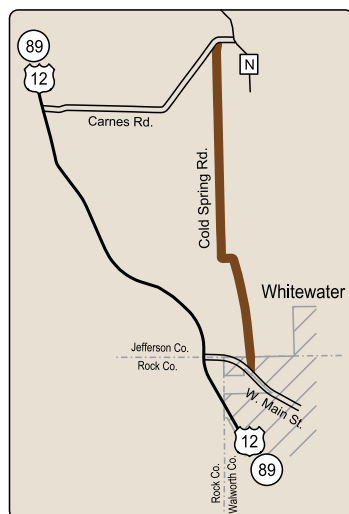
Southeast Wisconsin: Jefferson and Walworth counties. Cold Spring Road from Carnes Road near County N to West Main Street.

Map: [R-88 online map](#)

Length: 3.5 miles

Surface: Paved

R-88 travels through a gently rolling countryside of mixed farm fields and woods. In places, large oaks arch over the road. There are several very beautiful barns built close to the road. Near the south end, you'll see a handsome, brick Victorian farmhouse in excellent condition. Along the route you can also see St. John's Church, built in 1884, the beautifully-kept Cold Spring Cemetery, dating back to the 1840s, and the historical markers commemorating Abraham Lincoln's service in the Blackhawk War and Governor Peck's boyhood home.



R-90

Southeast Wisconsin: Green County. Portions of Preston, Mill and Kaderly roads between County OK and County G.

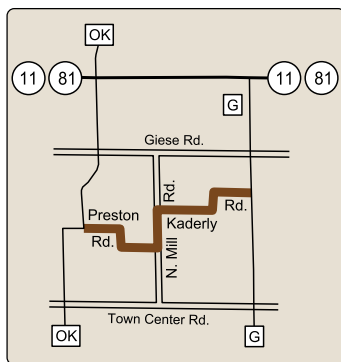
Map: [R-90 online map](#)

Length: 3.2 miles

Surface: Unpaved

Local residents go out of their way to travel along this quiet country road. It offers stunning vistas of rolling countryside rising to distant hills.

Stalwart 300-year-old oak, basswood, hickory and maple trees form a shady green tunnel in spring and summer that turns russet and gold in autumn. On County G, at the eastern end of this route, stands a striking contrast of past versus present—a weathered old barn opposite a large, modern dairy operation.



R-94

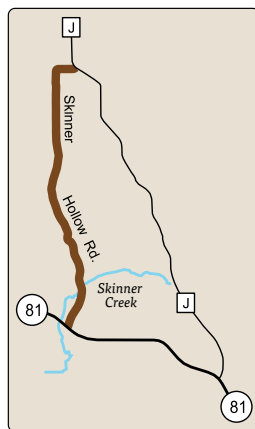
Southeast Wisconsin: Green County. Skinner Hollow Road from WIS 81 to County J in the towns of Jordan and Adams.

Map: [R-94 online map](#)

Length: 4.6 miles

Surface: Paved

Skinner Hollow Road offers scenic views of streams, valleys and wooded areas. Rich in history, the road's name comes from one of the area's first recorded lead prospectors, John B. Skinner. Various prospect diggings or "badger holes" are located along the area's valley and many Native American artifacts have been found in this area. As the road crosses Skinner Creek, it passes through an area that was once a mill pond for one of the area's early sawmills. Three cheese factories once operated along the road, although only one remains as a residence. R-94 overlooks prairie remnants, wetlands and rock outcroppings that provide habitat for abundant wildlife from bald eagles to sandhill cranes.



R-96

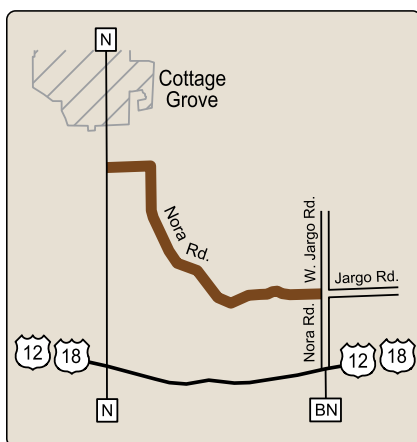
Southeast Wisconsin: Dane County, town of Cottage Grove. Nora Road located off County N just south of Cottage Grove.

Map: [R-96 online map](#)

Length: 3.6 miles

Surface: Paved

R-96 is a mix of rolling hills, farmlands, woods and marshes inhabited by cranes, deer and a variety of other wildlife.



R-102

Southeast Wisconsin:

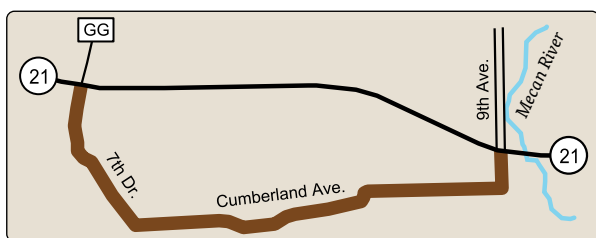
Waushara County. Cumberland Avenue and 7th Drive, forming a loop off WIS 21 in the town of Richford.

Map: [R-102 online map](#)

Length: 2.2 miles

Surface: Paved and unpaved portions

R-102 features roadside panoramas of native trees, prairies and dense woods that form a canopy in the spring and summer, turning golden in the autumn. This beautiful forest and field mix supports a multitude of wildlife including deer, red fox, pheasants and sandhill cranes, short-eared owls and many songbirds. Wildflowers such as wild geraniums, Solomon's seal and wild asparagus are abundant, and Amish buggies are a common sight. The route is near the Mekan River segment of the [Ice Age Trail](#).



R-104

Southeast Wisconsin:

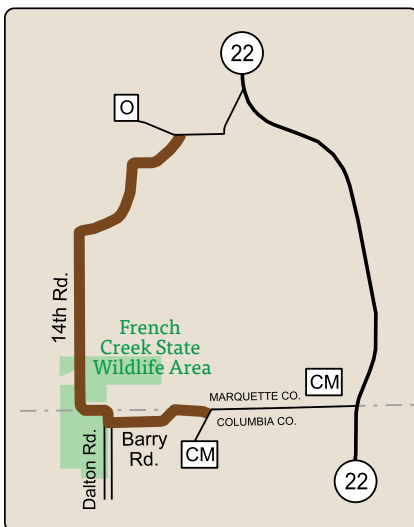
Marquette and Columbia counties. 14th Road and Barry Road between County O and County CM.

Map: [R-104 online map](#)

Length: 2.8 miles

Surface: Paved

This route passes over hills and valleys closely bordered by mixed hardwood forests and large cottonwood trees. Picturesque, century-old farms can be seen from several locations in addition to remnant prairie patches and abundant wildlife. R-104 provides access to the [French Creek Wildlife Area](#).



Rustic Road 104, Marquette and Columbia counties, Erin Alisha Brown



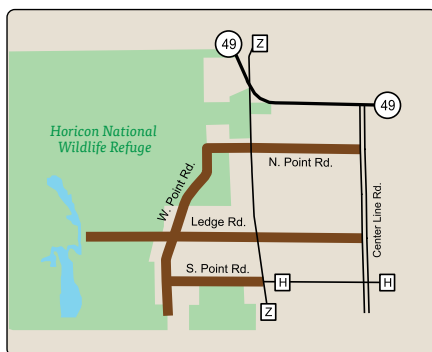
R-106

Southeast Wisconsin: Dodge County. Ledge, North Point, South Point and West Point roads south of WIS 49 and County Z intersection, town of LeRoy.

Map: [R-106 online map](#)

Length: 7.2 miles

Surface: Paved and unpaved portions



R-106 has rolling hills and wonderful farm vistas. Parts of the route are adjacent to the [Horicon National Wildlife Refuge](#). The [Bud Cook Hiking Trail](#) is accessible from West Point Road and has viewing scopes to wildlife in the marsh. The southern end of West Point Road also provides access to the U.S. Fish & Wildlife Educational Barn, where visitors can learn more about the [Horicon National Wildlife Refuge](#).

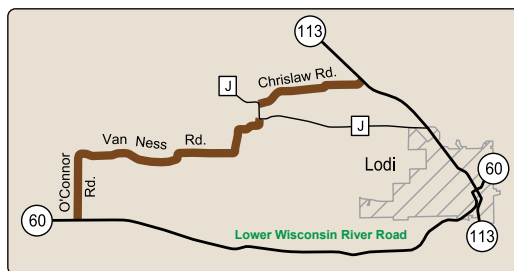
R-110

Southeast Wisconsin: Columbia County. Portions of O'Connor, Van Ness and Chrislaw roads between WIS 60 ([Lower Wisconsin River Road](#)) and WIS 113.

Map: [R-110 online map](#)

Length: 5.9 miles

Surface: Paved



R-110 meanders through prime agricultural land interspersed with ponds, small lakes, marshland and rolling hills covered in trees. This route is north of the [Lower Wisconsin River Road](#). Wildlife abounds through R-110 and outstanding fall foliage makes it a great tour route.

R-115

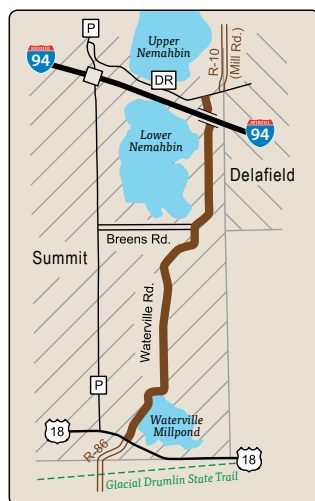
Southeast Wisconsin: Waukesha County. Waterville Road, from US 18 to County DR.

Map: [R-115 online map](#)

Length: 2.9 miles

Surface: Paved

The trees and dense foliage of R-115 create a canopy overhead at the northern end of the route. It is interspersed with views of marshland, lakes and prairies. Travelers may see wild turkey, deer, herons, hawks and owls. This segment of Waterville Road also provides access to the [Lake Country](#) and [Glacial Drumlin](#) trails. R-115 connects [R-10](#) and [R-86](#) into a continuous route.



Along Rustic Road 115, Waukesha County, Kerry G. Hill





Rustic Road 117, Waushara County, Jeff Vaughan

R-117

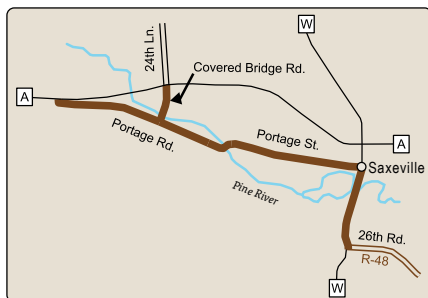
Southeast Wisconsin:

Waushara County. County W, Portage Street, Portage Road, and Covered Bridge Road from 26th Road to County A. This route connects with [R-48](#).

Map: [R-117 online map](#)

Length: 1.8 miles

Surface: Paved and unpaved portions



R-117 is a tree-lined route interspersed with views of the Pine River. Wildlife abounds; travelers may see eagles, sandhill cranes, geese, turkey, duck and deer as well as a Class 1 trout stream. Several historic buildings are located along the route including the town hall, post office, historic homes and a keystone bridge. The Jefferson Davis Bell, a Civil War relic, is found there as well. R-117 also has one of the state's last covered bridges. It provides access to [Covered Bridge Park](#), a wonderful place for visitors to walk and explore.



Rustic Road 120, Walworth County, TJ McCarthy

R-120

Southeast Wisconsin:

Walworth County.
Peck Station Road,
from County A south to
County ES in the town of
Lafayette.

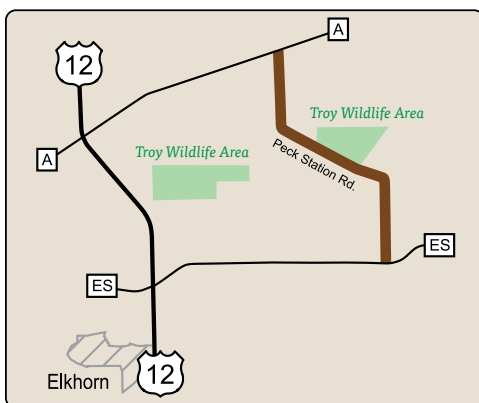
Map: [R-120 online map](#)

Length: 2 miles

Surface: Paved

Peck Station Road, named
after a Western Union

Railroad stop, is agricultural in character and quite colorful in the fall. The former inn still exists as a private home. At the east side of its intersection with County A is the [Troy Wildlife Area](#), offering many recreational opportunities, including hunting, fishing, cross country skiing and hiking.



R-123

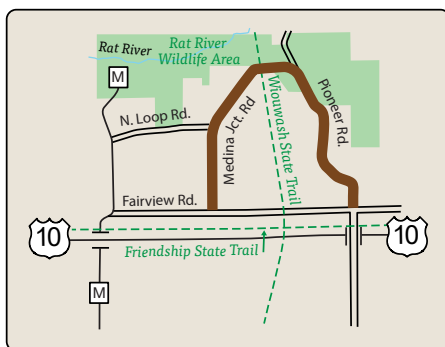
Southeast Wisconsin:

Winnebago County. Medina Junction Road and a portion of Pioneer Road north of Fairview Road.

Map: [R-123 online map](#)

Length: 3.2 miles

Surface: Paved and unpaved portions



This roadway takes visitors past the remnants of Medina Junction, a once bustling train depot from the early twentieth century that included a stock yard, a restaurant and a store. Trains carried freight daily through the depot to destinations throughout the state and beyond.

The roadway offers views of the [Rat River Wildlife Area](#) and is close to the southern segment of the [Wiouwash State Trail](#) as well as the [Friendship State Trail](#), which is just south of this route. Many types of birds and wildlife, including duck, geese, herons, cranes, beaver, muskrats, and reptiles call the marshes surrounding this roadway home.

Rustic Road 123, Winnebago County, Jeff Vaughan



R-124

Southeast Wisconsin: Dane County. Town Hall Road from WIS 92 to County S.

Map: [R-124 online map](#)

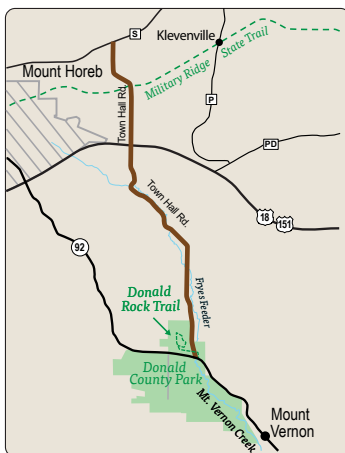
Length: 4.8 miles

Surface: Paved

Town Hall Road twists through hilly canopies of hardwood trees and descends into valleys and across winding trout streams. Historic homes and buildings from the 1800s and 1900s line the road. This is the Driftless area, lacking glacially transported sediments (drift), where streams carved into rock surfaces, creating a rugged topography and deep valleys, formed some 450 million years ago. Sandstone bluffs and outcrops, such as Donald Rock, show a geological history of huge sand dunes cementing into stone and then eroding as continental seas retreated.

The valley at the southern end of Town Hall Road provided spring water for Native Americans and is now a 782-acre [Donald County Park](#) that offers a range of recreation opportunities.

Along Rustic Road 124, Dane County, Town of Springdale





Along Rustic Road 126, Walworth County, Ken Zess

R-126

Southeast Wisconsin:

Walworth County. Bell School Road and a portion of Hillburn Mill Road north of WIS 20.

Map: [R-126 online map](#)

Length: 3.6 miles

Surface: Paved

R-126 features sweeping agricultural vistas, preserved farms and woodlots. The [Honey Creek Streambank Protection Area](#)

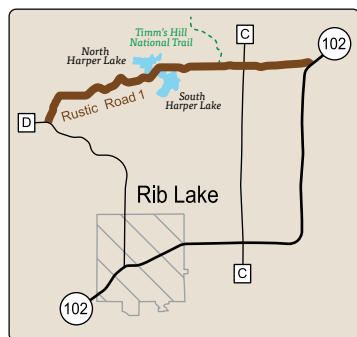
is an inviting 251-acre public recreation area for hiking, hunting, fishing, canoeing, wildlife viewing, birding, trapping and cross-country skiing. [Bell School No. 7](#), a one-room schoolhouse, was built in 1853 and is now a private residence and on the Wisconsin Architecture and History Inventory.



Northwest



R-1
Northwest Wisconsin:
Taylor County, between
WIS 102 and County D
near Rib Lake.



Map: [R-1 online map](#)

Length: 5 miles

Surface: Unpaved

Wisconsin's first Rustic Road was dedicated in 1975. A historical marker alongside the road commemorates the designation. R-1 crosses through hills and valleys created by the last Wisconsin glacier nearly 12,000 years ago. A public beach is located midway on the road at [South Harper Lake](#). [Timm's Hill National Trail](#) connects R-1 to the nearby [Ice Age Trail](#) and to [R-62](#). [Timm's Hill County Park](#), nine miles to the north, offers endless outdoor recreational opportunities, including hiking, skiing and snowshoeing.

Along Rustic Road 1, Taylor County, Kerry G. Hill





Rustic Road 3, St. Croix County, Ann Junker

R-3

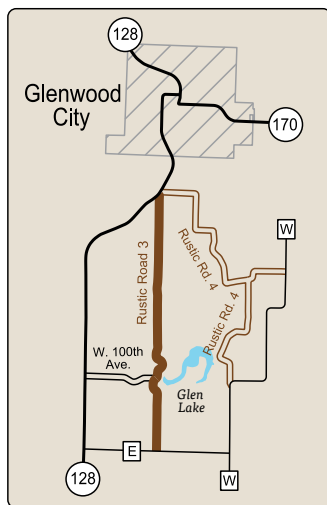
Northwest Wisconsin: St. Croix County. R-3 begins at WIS 128 and follows the outer edges of a watershed and county park and ends at County E.

Map: [R-3 online map](#)

Length: 3.6 miles

Surface: Paved

This narrow road borders the heavily wooded [Glen Hills County Park](#) area, as well as privately owned farmland. The blacktop road curves over many hills with open views of farmland to either side. Picnic at the nearby county park, or enjoy the beach on Glen Lake. Rustic Road 3 is part of a [St. Croix County bike route](#). At its north end, R-3 connects to [R-4](#).





Along Rustic Road 4, St. Croix County, Sheri A. Erickson

R-4

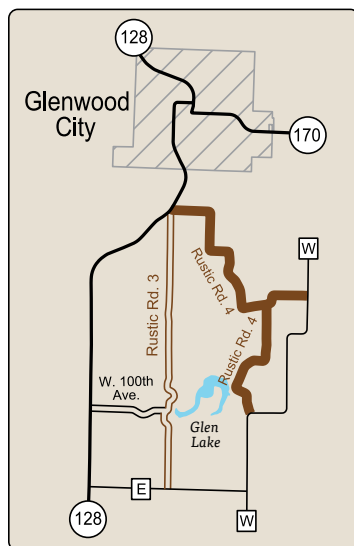
Northwest Wisconsin: St. Croix County. South of Glenwood City beginning at WIS 128 south to its intersection with County W.

Map: [R-4 online map](#).

Length: 4.6 miles

Surface: Unpaved

R-4 runs east of [R-3](#) and borders the east side of the [Glen Hills County Park](#) watershed area. Beautiful fall colors mark the road in autumn, along with many coniferous trees. Watch for glacial rock formations and wild turkey.



R-6

Northwest Wisconsin:

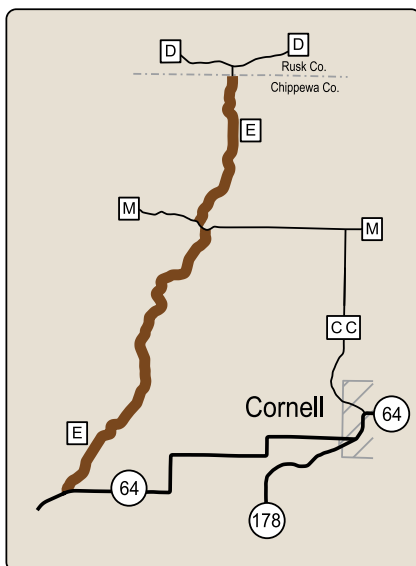
Chippewa County. County E, from the junction of WIS 64 north to the Chippewa-Rusk county line.

Map: [R-6 online map](#)

Length: 13.1 miles

Surface: Paved

R-6 is part of the old Flambeau Trail, an important route for early travelers heading north. The road traverses county forest lands and a part of the [Ice Age National Scientific Reserve](#) in Chippewa County.



Along Rustic Road 6, Chippewa County, Don F. Hardy





Along Rustic Road 13, St. Croix County, Ross Johnson

R-13

Northwest Wisconsin: St. Croix County. Trout Brook Road between Baer Drive and River Road.

Map: [R-13 online map](#).

Length: 3 miles

Surface: Paved

This road passes through hilly terrain along the western edge of scenic [Willow River State Park](#). R-13 meanders through heavily wooded areas past several artesian wells.



R-15

Northwest Wisconsin:

Burnett County.
West River Road and
Skog Road between
Shogren Road and
Hickerson Road.

Map: [R-15 online map](#)

Length: 5.4 miles

Surface: Paved

R-15 is close to [Governor Knowles State Forest](#) to the north and the [Fish Lake Wildlife Area](#) to the south. This route offers beautiful vistas of coniferous and hardwood trees. Several hiking trails intersect with the road. R-15 is within a quarter-mile of the [St. Croix River](#), a National Wild and Scenic River.



R-18

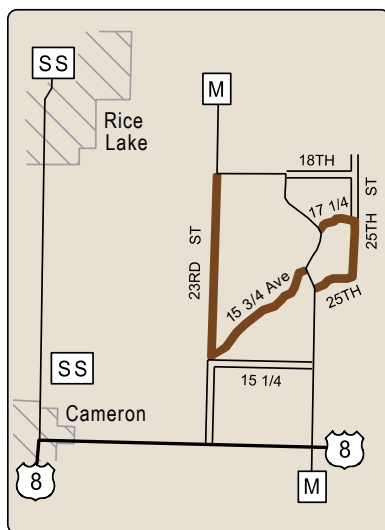
Northwest Wisconsin: Barron County. 23rd Street, 15 $\frac{3}{4}$ Avenue, 25th Street and 17 $\frac{1}{4}$ Avenue beginning and ending at County M.

Map: [R-18 online map](#)

Length: 6.8 miles

Surface: Paved

Dense stands of white oak, aspen and birch trees line this narrow Rustic Road.



R-28

Northwest

Wisconsin: Polk

County. Mains Crossing (old Highway 8), beginning at the intersection of County H then extending east to County D.

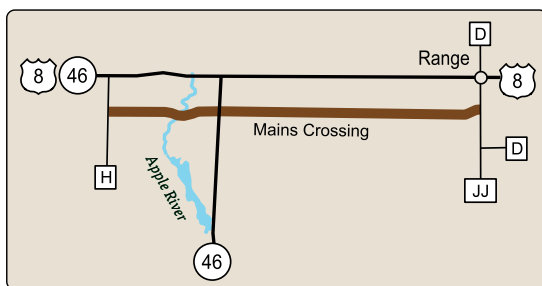
Map: [R-28 online map](#)


Length: 5.2 miles

Surface: Paved and unpaved portions

Passing [Apple River County Park](#) and crossing the scenic Apple River, R-28 is characterized by pleasant views of deciduous forests and open farmland. Located along the route are three small churches, two cemeteries and the Apple River Town Hall.

Along Rustic Road 28, Polk County, Sandra Stevermer





Rustic Road 41, Polk County, Sheryl Kieselhorst

R-41

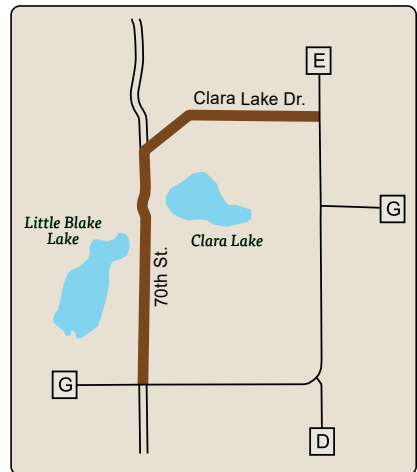
Northwest Wisconsin: Polk County. Clara Lake Drive and 70th Street between County E and County G.

Map: [R-41 online map](#).

Length: 2.3 miles

Surface: Paved and unpaved portions

This road wanders past scenic woodlands and farmlands. Clara Lake Drive passes the Hunky Dory Farms Resort, built in 1902 and still in operation. A canopy of trees shade a portion of this beautiful road.





Along Rustic Road 45, Eau Claire County, Katie M. Weisbecker

R-45

Northwest

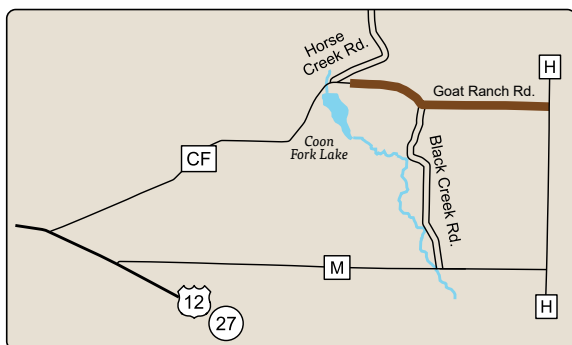
Wisconsin:

Eau Claire County.
Goat Ranch Road
from County H.

Map: [R-45 online map](#)

Length: 2.7 miles

Surface: Unpaved



R-45 is a narrow, scenic, unpaved roadway carved through the heart of the Eau Claire County Forest. Watch for deer and other wildlife.

R-51

Northwest Wisconsin:

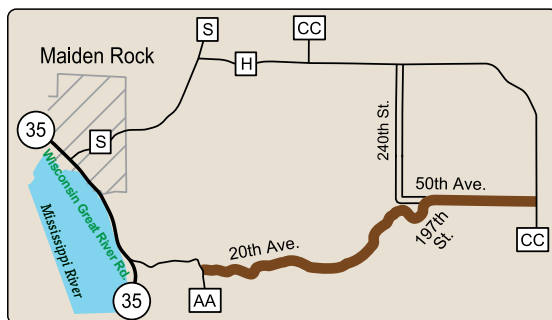
Pierce County. Portions of 20th Avenue, 197th Street and 50th Avenue from County CC to County AA.

Map: [R-51 online map](#).


Length: 4.3 miles

Surface: Unpaved, closed in winter

Just east of the [Wisconsin Great River Road](#), near rolling agricultural farmland, this narrow, winding, unpaved road frequently crosses a trout stream in the midst of dense woodlands. Just a few miles south on County CC is a wayside historical marker and a replica of the house where [Laura Ingalls Wilder](#) grew up. She wrote about this house in her book *Little House in the Big Woods*.



Rustic Road 51, Pierce County, Kerry G. Hill





Along Rustic Road 62, Price County, Ken Zingg

R-62

Northwest

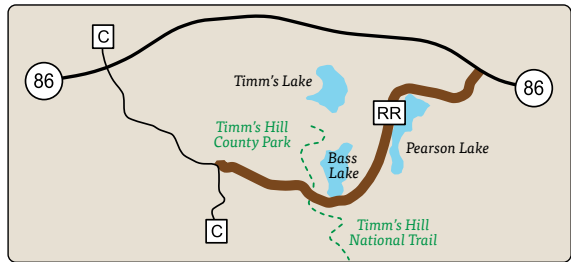
Wisconsin: Price County. County RR, beginning at the intersection of County C, northeasterly to the intersection with WIS 86.

Map: [R-62 online map](#)

Length: 2 miles

Surface: Paved

Although this Rustic Road is short in distance, it is rich in aesthetic qualities. R-62 offers the only access to [Timm's Hill County Park](#), the highest point in the state of Wisconsin at 1,951.5 feet. Hikers will enjoy the [Timm's Hill National Trail](#), which links to [R-1](#). Bass Lake, which borders R-62, teems with Northern Pike.



R-67

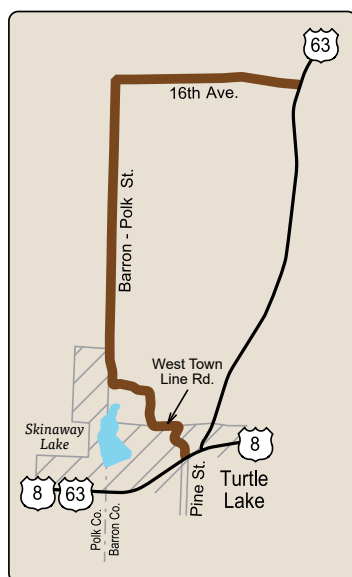
Northwest Wisconsin: Barron and Polk counties. Portions of Pine Street, West Town Line Road, Barron-Polk Street and 16th Avenue, forming a loop from US 8 to US 63.

Map: [R-67 online map](#)

Length: 4.6 miles

Surface: Paved and unpaved portions

R-67 winds through woods and wetlands, along fields and forests, and around the edge of Skinaway Lake. Wildlife and wildflowers abound. This route provides a quiet, picturesque adventure through the northwestern Wisconsin countryside.



Along Rustic Road 67, Barron and Polk counties, Kerry G. Hill





Along Rustic Road 71, Washburn County, Kerry G. Hill

R-71

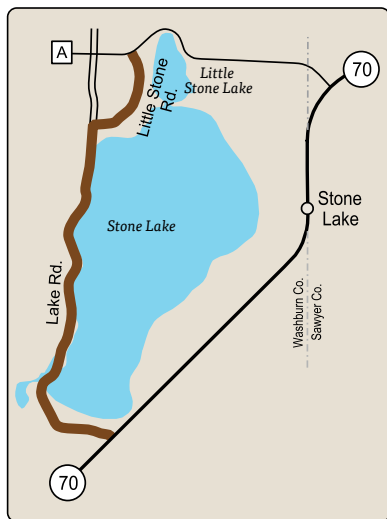
Northwest Wisconsin: Washburn County. Lake Road and Little Stone Road between WIS 70 and County A.

Map: [R-71 online map](#)

Length: 2.2 miles

Surface: Paved

R-71 skirts the western shore of Stone Lake where deer, raccoons, loons and other waterfowl are frequently seen. The trees along the route form a graceful arch overhead, creating a tunnel of green over much of this two-mile Rustic Road.



R-73

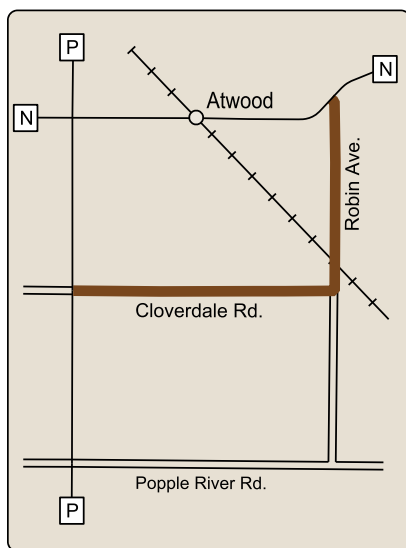
Northwest Wisconsin: Clark County. Robin Avenue and Cloverdale Road between County N and County P.

Map: [R-73 online map](#)


Length: 2.5 miles

Surface: Unpaved

R-73 is an unpaved road nestled between quiet woodlands and picturesque dairy farms. An old one-lane wooden bridge, which residents refer to as the “High Bridge,” is located on Robin Avenue. Travelers might also see an occasional Amish horse-drawn buggy.



Along Rustic Road 73, Clark County, Marjy Struble-Sanders





Along Rustic Road 76, Clark County, Marjy Struble-Sanders

R-76

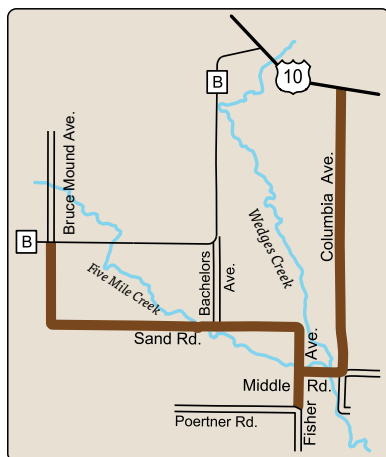
Northwest Wisconsin: Clark County. Portions of Columbia Avenue, Middle Road, Fisher Avenue, Sand Road and Bruce Mound Avenue between US 10 and County B in the town of Hewett.

Map: [R-76 online map](#)

Length: 9 miles

Surface: Unpaved

R-76 meanders through the Clark County Forest. The traveler may see deer, wild turkey, sandhill cranes and possibly a bald eagle. There is an abandoned trestle bridge used for recreational purposes over Wedges Creek on Middle Road. At the southern border of the township, on Fisher Road is the “Lone Grave Marker,” the last remaining evidence of the community of Columbia, which dates back to the 1880s.



R-79

Northwest Wisconsin: Burnett County. Glendenning Road beginning at WIS 35 and ending at County F.

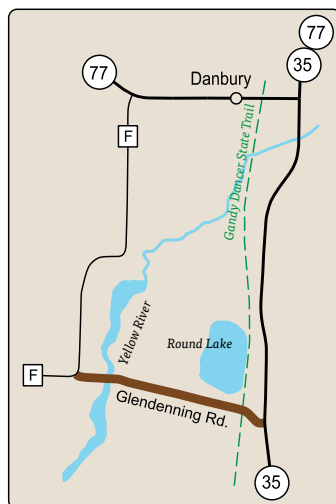
R-98 is approximately one-half mile to the south.

Map: [R-79 online map](#).

Length: 1.2 miles

Surface: Paved

R-79 is a quiet, scenic road under a canopy of oak trees. The popular [Gandy Dancer State Trail](#), used by hikers, bikers and snowmobilers, crosses this route. Glendenning Road crosses the Yellow River south of Danbury.



R-80

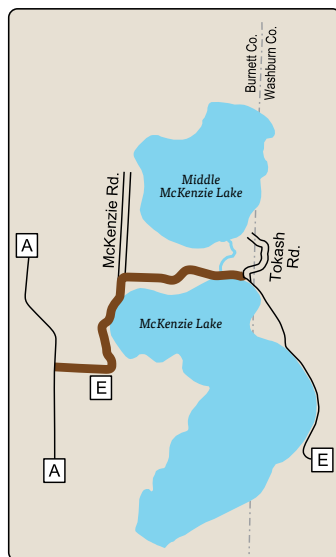
Northwest Wisconsin: Burnett County. County E beginning at its intersection with County A and following McKenzie Lake until its intersection with Tokash Road near the Washburn county line.

Map: [R-80 online map](#).

Length: 2.1 miles

Surface: Paved

R-80 is a winding road with gentle hills that border beautiful McKenzie Lake. Tall majestic oaks canopy the road during the summer months. Duck, bear, deer and eagles are often visible throughout the year. The road is often used by pedestrians and bicyclists for recreational purposes.



R-83

Northwest Wisconsin:

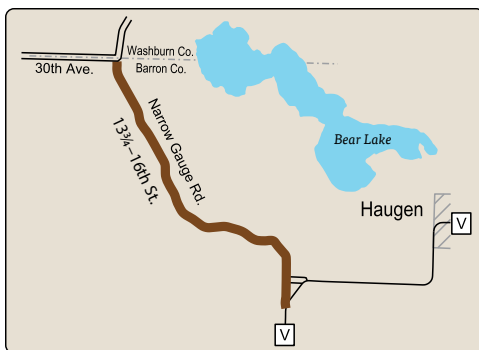
Barron County. 13¾–16th Street/Narrow Gauge Road between County V and 30th Avenue at the Barron and Washburn county line.

Map: [R-83 online map](#)

Length: 4.6 miles

Surface: Unpaved

Narrow Gauge Road passes through diverse terrain with native wildlife and vegetation. In the town of Bear Lake, R-83 is named Narrow Gauge Road because it follows the route of an old railroad line used in the logging era. The route meanders through the 4,100-acre [Barron County Forest](#) and intersects the [Ice Age Trail](#).



R-89

Northwest Wisconsin: Dunn

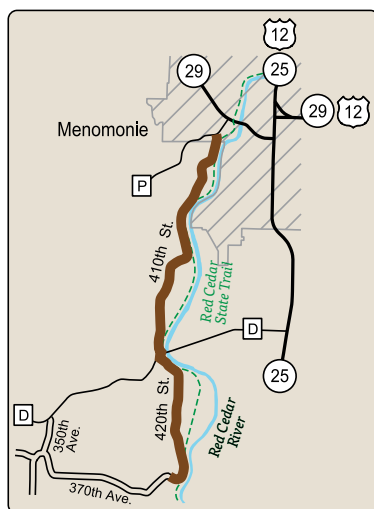
County. 410th Street, County D and 420th Street between County P and 370th Avenue, the town line road.

Map: [R-89 online map](#)

Length: 4.7 miles

Surface: Paved

This scenic road winds south from Menomonie through the bluffs of the Red Cedar River. R-89 follows the [Red Cedar State Trail](#); once a railroad bed, now a popular recreation trail. Halfway along the route is Devil's Punch Bowl—a miniature canyon with a small waterfall created by the last glacier 12,000 years ago. It is now a 2.9 acre scientific study area.



R-92

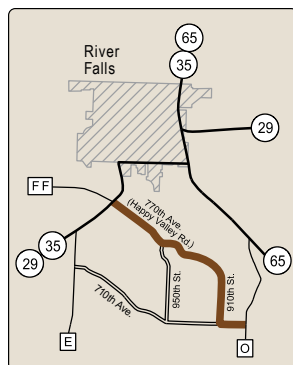
Northwest Wisconsin: Pierce County.
Happy Valley Road (also known as 770th Avenue and 910th Street) to 710th Avenue east until its intersection with County O.

Map: [R-92 online map](#)

Length: 4.1 miles

Surface: Paved

R-92 is a lovely, winding and hilly route that takes the traveler through a canopy of basswood, elm, maple and oak trees for part of the route—giving the traveler a feeling of entering a peaceful tunnel. During spring and summer, the sides of the road are lined with green foliage and wildflowers such as Dutchman's breeches, bloodroot, chamomile and hepatica. Rolling farm fields and steep tree-covered hills add to the beauty of the road.



R-93

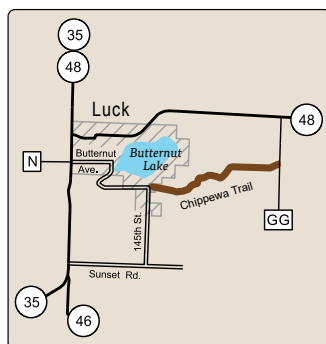
Northwest Wisconsin: Polk County.
Chippewa Trail from 145th Street to County GG.

Map: [R-93 online map](#)

Length: 2.8 miles

Surface: Unpaved

R-93 is a beautiful country road that meanders through a wooded area in northwest Wisconsin in the town of Luck. A tree canopy covers most of this road. Chippewa Trail also curves around many ponds and wetland areas. Hikers, bikers and motorists in this area can see wildlife such as turkey and opossum. Local lore is that the Chippewa used this route in pre-settlement times as they traveled between Butternut and Bone lakes.



Note: It is recommended that travelers unfamiliar with the area access R-93 at County GG.



Along Rustic Road 95, Bayfield and Sawyer counties, Kerry G. Hill

R-95

Northwest Wisconsin: Bayfield and Sawyer counties. The route begins at the intersection of WIS 77 and Federal Forest Road (FR) 203 in the town of Spider Lake and continues on a six-mile loop off FR 203 comprised of FR 622 and Tews Road (FR 206). The route continues into the town of Namakagon on Lost Land Lake Road and terminates at County M.

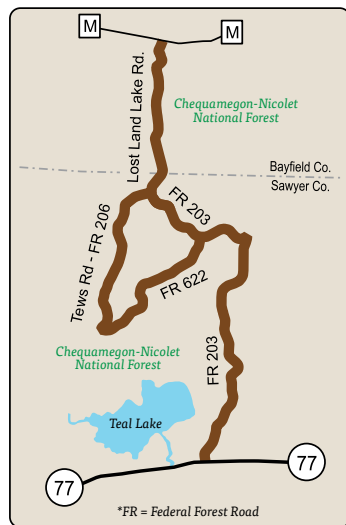
Map: [R-95 online map](#).

Length: 16.4 miles

Surface: Paved with unpaved portions

R-95 passes through the

[Chequamegon-Nicolet National Forest](#). Along with scenic forest views, visitors are apt to see a variety of wildlife including swans, deer, bear, and possibly wolves and elk. There are numerous bike, ATV and snowmobile trails that cross the route, including the [Lynch Creek Trail](#) that leads to a wildlife-viewing platform.



R-98

Northwest Wisconsin:

Burnett County, towns of Oakland and Swiss.

Beginning at the junction of WIS 35 and Old 35 Road near Danbury, the route proceeds along CCC Road to Hayden Lake Road, forming a loop back to WIS 35. R-79 is approximately one-half mile to the north.


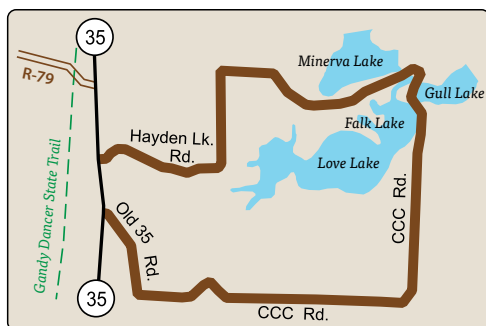
Map: R-98 online map.

Length: 8 miles

Surface: Paved

R-98 passes several lakes, featuring prairie lands and canopied trees, along with abundant wildlife including waterfowl, deer, bear and eagles.

Along Rustic Road 98, Burnett County, Kerry G. Hill





Along Rustic Road 100, Iron County, Beth Wroblewski

R-100

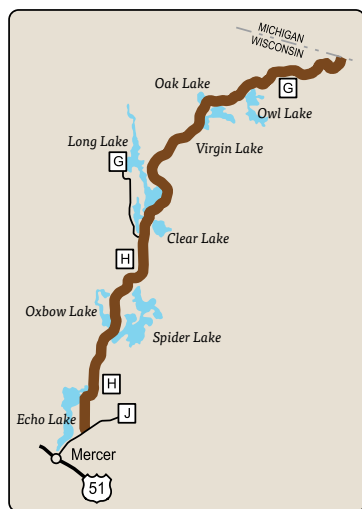
Northwest Wisconsin: Iron County. County G from the Michigan/Wisconsin border, continuing south along County H to County J in Mercer.

Map: [R-100 online map](#)

Length: 13.5 miles

Surface: Paved

Wisconsin's 100th Rustic Road features numerous lakes and waterways, wildflowers and wildlife, including deer and wolves. The route follows part of the historic Flambeau Trail—an important commerce route for Native Americans, voyageurs and explorers.



R-101

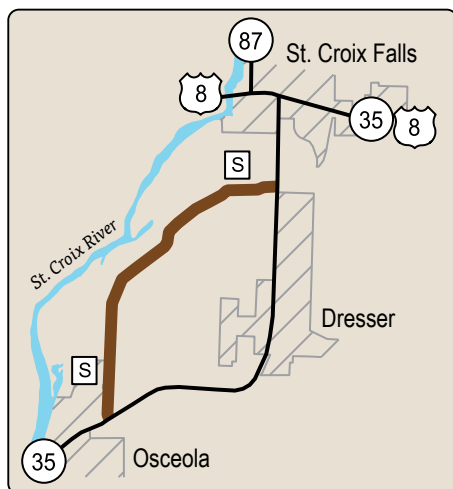
Northwest Wisconsin: Polk County. County S forming a loop off WIS 35 between Osceola and St. Croix Falls.

Map: [R-101 online map](#)


Length: 4.3 miles

Surface: Paved

R-101 features oak, cedar and pine trees, a trout stream, rock outcroppings and a variety of wildlife as it follows the St. Croix River. Trail heads are adjacent to the road. The traveler will also pass by the [St. Croix National Scenic Riverway](#) ranger station and maintenance facility.



Along Rustic Road 101, Polk County, Kathy Kuehne





Along Rustic Road 103, St. Croix and Polk counties, Debra A. Walters

R-103

Northwest Wisconsin:

St. Croix and Polk counties. Portions of 230th Avenue, Marine Road, County Line Avenue and Polk/St. Croix Road through the

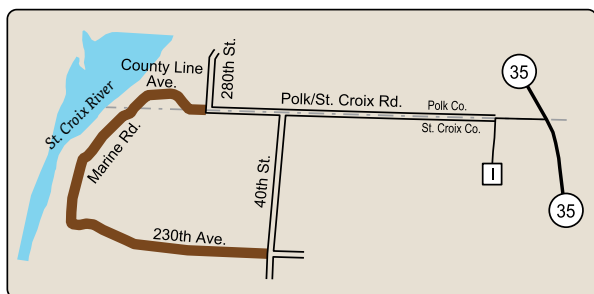
town of Somerset in St. Croix County and the town of Farmington in Polk County.

Map: [R-103 online map](#)

Length: 2.8 miles

Surface: Paved and unpaved portions

This route leads to the historic [Somerset Landing](#)—a river access point in the [St. Croix National Scenic Riverway](#) that features a boat launch and other amenities. R-103 features sandstone bluff outcroppings, tree canopies, prairie and farm views. A snowmobile route crosses Polk/St. Croix Road and a marked bike route connects to R-103 at 40th Street.



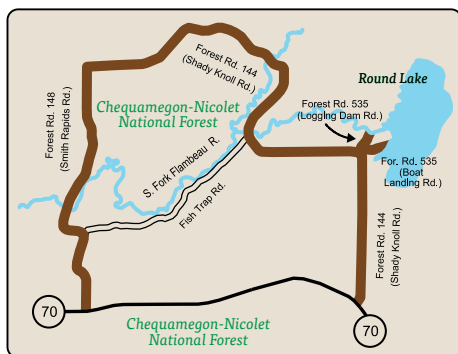
R-105

Northwest Wisconsin: Price County. Forest Road 148 (Smith Rapids Road), 144 and 535 (Shady Knoll Road) forming a loop off WIS 70.

Map: [R-105 online map](#)

Length: 13 miles

Surface: Paved and unpaved portions



This 13-mile loop off WIS 70 winds through the scenic [Chequamegon-Nicolet National Forest](#). Wildlife, forests, scenic farmland and views of the rambling South Fork of the Flambeau River enhance the drive. On Forest Road 148, the traveler will pass through the beautiful [Smith Rapids Covered Bridge](#), which spans the river, and pass by the adjacent picnic area and equestrian trails. Travelers will also encounter the restored historic 1876 logging dam on Forest Road 535.

Rustic Road 105, Price County, Jeff Vaughan





Rustic Road 107, Dunn County, Thomas F. Coulton

R-107

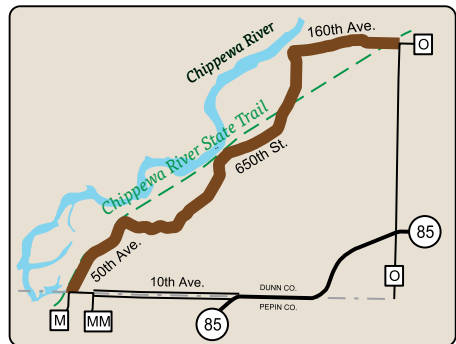
Northwest Wisconsin:

Dunn County. 160th Avenue, 650th Street and 50th Avenue from County O to County M, town of Peru.

Map: [R-107 online map](#)

Length: 6.7 miles

Surface: Paved and unpaved portions



R-107 follows the Chippewa River. The traveler will find wooded areas with canopies over the road that open up to meadows and picturesque views. There are numerous water resources, with wetland habitat throughout. The [Chippewa River State Trail](#) crosses the route at two locations.

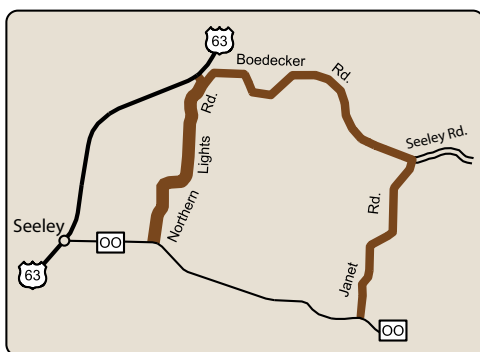
R-108

Northwest Wisconsin:

Sawyer County. Northern Lights, Boedecker, Seeley and Janet roads from WIS 63 to County OO, towns of Lenroot and Spider Lake.

Map: [R-108 online map](#).

Length: 3.4 miles



Surface: Paved and unpaved portions

R-108 meanders through the Sawyer County Forest and is bordered by many species of trees including maples, oaks, birch, and red and white pine trees, which are home to many birds and mammals. This road was originally constructed in the 1930s by the Civilian Conservation Corps as a logging road. Travelers may catch a glimpse of the old "Dynamite Shack", which once stored explosives used to help form the road through the hills. R-108 is crossed by the [Birkie](#) cross country ski trail and numerous ATV, mountain bike and snowmobile trails. This road offers all nature lovers a Northwoods experience. **R-125** is located about half a mile to the east.

Rustic Road 108, Sawyer County, Kerry G. Hill





Rustic Road 111, Sawyer and Ashland counties, Sylvia R. Eisenmann

R-111

Northwest Wisconsin: Sawyer and Ashland counties. Portions of County S, Moose Lake Road, Forest Road 174 and Forest Road 164 south of WIS 77.

Map: [R-111 online map](#).

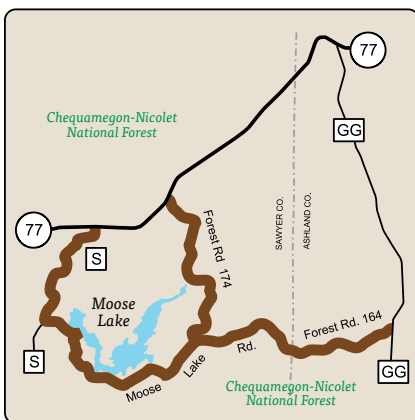
Length: 25.5 miles

Surface: Paved and unpaved portions

R-111 traverses the

[Chequamegon-Nicolet National](#)

[Forest](#). Near Moose Lake Road and County S there is a scenic river view. This route has rolling hills covered with many types of trees making it a popular destination to view fall foliage. Wildlife abounds with wolf packs, elk, deer and wild turkey.



R-114

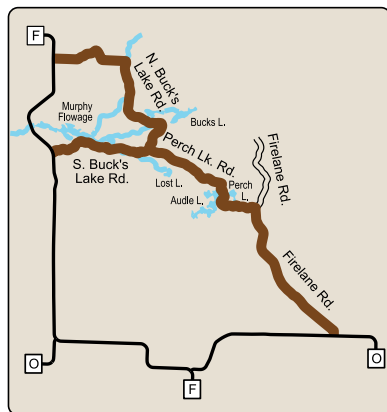
Northwest Wisconsin: Rusk County. Firelane, Perch Lake, and North and South Buck's Lake roads, between County O and County F.

Map: [R-114 online map](#)

Length: 13.1 miles

Surface: Paved and unpaved portions

R-114 is located in the scenic Blue Hills area of Rusk County. The route includes access to trails for biking, hiking, skiing and hunting, along with two county campgrounds and multiple lakes including Perch, Audie, Bucks and Murphy Flowage. R-114 also provides a very picturesque canopy of fall colors.



R-116

Northwest Wisconsin: St. Croix County. 140th Avenue, from County A to 120th Street.

Map: [R-116 online map](#)

Length: 2.2 miles

Surface: Paved

On R-116, travelers will see oak trees

interspersed with wetlands and agricultural vistas. Ten Mile Creek follows the road for much of its length, providing travelers with lovely views of the water. There are several publicly-owned wildlife areas devoted to waterfowl production and habitat protection, making this a popular destination for waterfowl viewing.





Rustic Road 122, Pepin County, Dan Fedderly

R-122

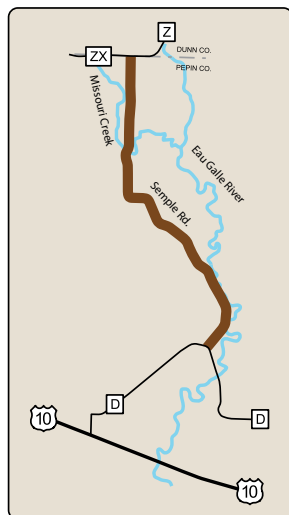
Northwest Wisconsin: Pepin County.
Semple Road, from County D to County Z in
the towns of Waterville and Waubeek.

Map: [R-122 online map](#)

Length: 2.7 miles

Surface: Paved

Semple Road is enjoyed not only by those lucky enough to live on it, but also by bicyclists, hikers, car enthusiasts, and motorcyclists because of its flowing curves, hills and the feeling of “remoteness.” Deer, turkey and bald eagles are frequently seen along the roadway. A steep wooded bank dominates one side of the entire route. A bridge crosses the Missouri Creek, which lends to this road's scenic vistas. The creek feeds into the Eau Galle River, part of the nearby [Eau Galle River Wildlife Area](#), which offers numerous recreational opportunities.



R-125

Northwest Wisconsin: Bayfield and Sawyer counties. Telemark Road and Spider Lake Fire Lane beginning at County Road M and ending at County Road OO and Clear Lake Road.

Map: [R-125 online map](#)

Length: 9.4 miles

Surface: Paved and unpaved portions

Telemark Road and Spider Lake Fire Lane curve through glacial till deposits in the hills of [Bayfield County Forest](#), [Sawyer County Forest](#), some wetlands rich with native species and several lakes. The closed forest canopy offers a cool, quiet backwoods feel. R-125 connects to a network of singletrack bike, Nordic ski, and ATV trails, as well as to [Lake Helene](#), a State Natural Area. The [Namekagon River](#) crosses the route in the north, offering camping, fishing and tubing opportunities.

The road is located just east of the [American Birkebeiner Trail](#), North America's largest cross-country ski marathon.

Rustic Road 125, Bayfield and Sawyer counties, Tim Sheldon



Northeast

R-7

Northeast Wisconsin:

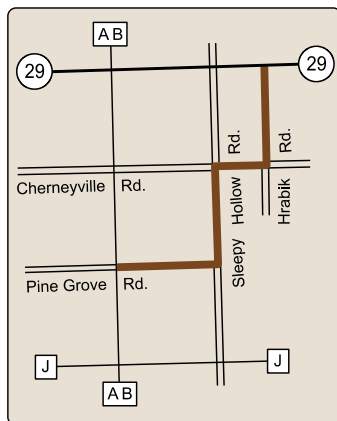
Kewaunee County. Includes portions of Hrabik Road, Cherneyville Road, Sleepy Hollow Road and Pine Grove Road between WIS 29 and County AB.

Map: [R-7 online map](#)

Length: 3.5 miles

Surface: Paved with unpaved portions

This route wanders past the remains of an old lime kiln, travels through glacial deposits and affords views of an old German home, an old flour mill and several picturesque barns.



Rustic Road 7, Kewaunee County, Dennis A. Schaefer





The zoo along Rustic Road 8, Brown County, WisDOT photo

R-8

Northeast Wisconsin:

Brown County. R-8 makes a loop off County IR, following Sunrise Road, Pine Lane and Westview Road.

Map: [R-8 online map](#).

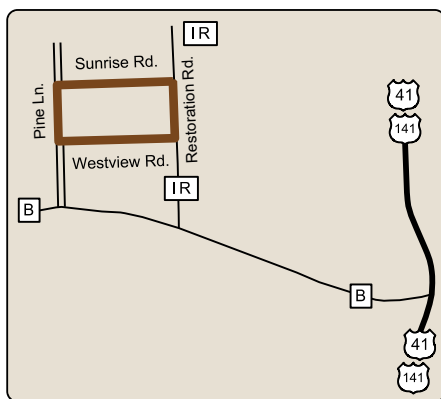
Length: 3 miles

Surface: Paved

Located in the village of Suamico, R-8 wanders

between stands of hardwood

and coniferous trees that stretch along its length. The [Brown County Reforestation Camp](#), which is accessible from R-8, offers a variety of outdoor activities in addition to the [New Zoo Adventure Park](#).



R-9

Northeast Wisconsin: Door County. County T (Glidden Drive), between Brauer Road and Whitefish Bay Drive.

Map: [R-9 online map](#)

Length: 6.7 miles

Surface: Paved

Located along the Lake Michigan shore, just east of the [Door County Coastal Byway](#), this route passes through sand dunes, heavy forest land and streams that are natural spawning grounds for trout and smelt. Other sites include an old sawmill, a fishing site, a log cabin and a panoramic view of Lake Michigan with a beautiful sand beach.



Along Rustic Road 9, Door County, Kimberly A. Freund





Along Rustic Road 17, Portage County, June Goggins

R-17

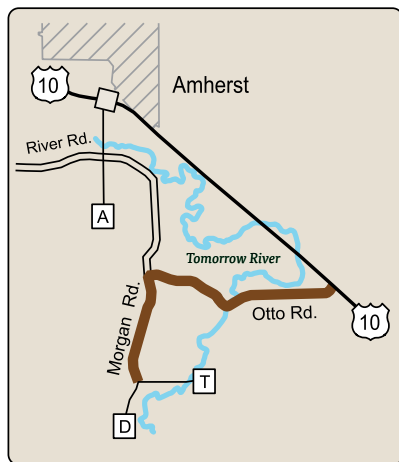
Northeast Wisconsin: Portage County. Otto Road from US 10 west to Morgan Road, then south on Morgan Road to County T.

Map: [R-17 online map](#)

Length: 2.7 miles

Surface: Paved

This scenic route, south of Amherst, passes through hilly, rugged terrain, forests and fields, offering glimpses of native wildlife. R-17 also crosses a boulder-strewn section of the Tomorrow River.



R-23

Northeast Wisconsin:

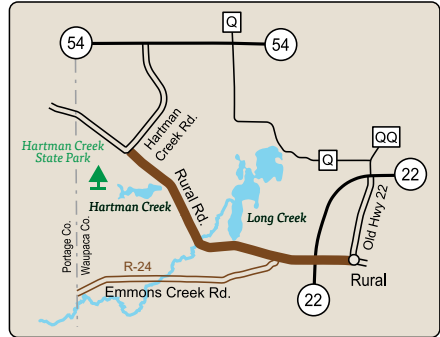
Waupaca County. R-23 begins in the town of Rural and travels west on Rural Road through Hartman Creek State Park, ending at Hartman Creek Road.

Map: [R-23 online map](#)

Length: 3.6 miles

Surface: Paved

R-23, Rural Road, begins in the quaint community of Rural, whose historic district showcases approximately 17 historic sites, most of which are listed on the National Register of Historic Places. Proceeding in a northwesterly direction, Rural Road crosses the Crystal River three times over picturesque stone bridges and through Hartman Creek State Park, ending at Hartman Creek Road. R-24, Emmons Creek Road, branches off R-23.



Rustic Road 23, Waupaca County, Jeff Vaughan





Along Rustic Road 24, Waupaca County, Kerry G. Hill

R-24

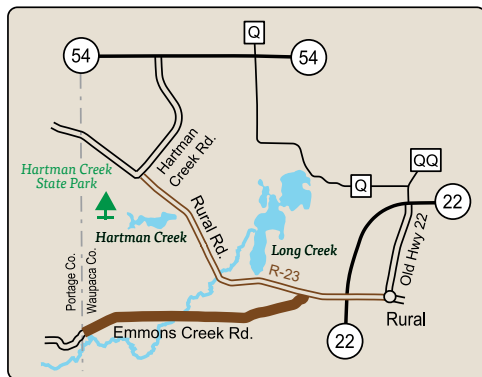
Northeast Wisconsin:

Waupaca County. R-24, Emmons Creek Road, extends west from Rural Road to the Portage County line.

Map: [R-24 online map](#)

Length: 2.7 miles

Surface: Paved and unpaved portions



R-24, Emmons Creek Road, branches off of [R-23](#), Rural Road. R-24 crosses a spring-fed trout stream and passes through several stands of native pines and hardwoods.



Rustic Road 32, Marinette County, Lisa Rosinsky Photography

R-32

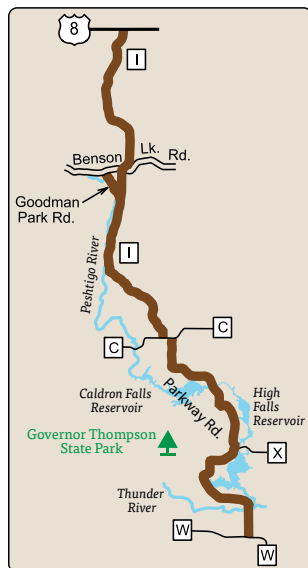
Northeast Wisconsin: Marinette County. Parkway Road from County W north to County C, then on County I to US 8. Also Goodman Park Road from County I to the park entrance.

Map: [R-32 online map](#)

Length: 37.1 miles

Surface: Paved and unpaved portions

Wisconsin's longest Rustic Road, R-32, offers a 37-mile journey through Governor Thompson State Park and several county parks, as well as the Peshtigo River State Forest. Multiple species of hardwoods and conifers can be viewed along the route, along with numerous granite boulders, outcroppings and abundant wildlife. R-32 also offers vistas of the Thunder and Peshtigo rivers and the High Falls and Caldron Falls reservoirs.



R-34

Northeast Wisconsin:

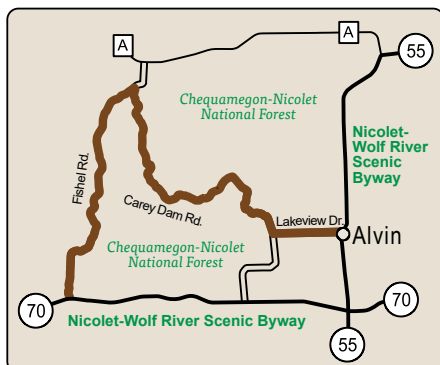
Forest County. From the town of Alvin, follows portions of Lakeview Drive, Carey Dam Road and Fishel Road to WIS 70 (Nicolet-Wolf River Scenic Byway).

Map: [R-34 online map](#)


Length: 8.8 miles

Surface: Paved and unpaved portions

Located in the [Chequamegon-Nicolet National Forest](#), R-34 winds through a heavily wooded area, including a 50-year-old pine plantation abundant with wildlife and ideal for hunting, fishing, hiking, skiing and snowmobiling.



Along Rustic Road 34, Forest County, Kerry G. Hill



R-38

Northeast Wisconsin:

Door County. R-38, Cana Island Road, extends from County Q to Cana Island.

Map: [R-38 online map](#)

Length: 2.5 miles

Surface: Paved

R-38, Cana Island Road, between [Moonlight Bay](#) and North Bay, passes

through a unique [boreal forest](#) filled with magnificent specimens of spruce, cedar and white pine as well as various species of rare and valuable plants. This Rustic Road, near the [Door County Coastal Byway](#), provides scenic views of the Lake Michigan shoreline as well as access to [Cana Island Lighthouse](#), which has guided sailors since 1870.



Along Rustic Road 38, Door County, Door County Visitor Bureau





Along Rustic Road 39, Door County, Ed Miller

R-39

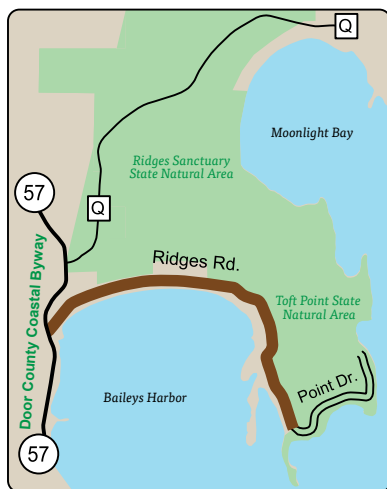
Northeast Wisconsin: Door County, R-39, Ridges Road runs from WIS 57 ([Door County Coastal Byway](#)), to Point Drive and [Toft Point](#).

Map: [R-39 online map](#)

Length: 2.5 miles

Surface: Paved

R-39 provides panoramic views of rocky lakeshore areas and dense forests. Both the [Ridges Sanctuary](#) and [Toft Point](#) are part of the wildlife and natural areas designated by the National Park Service as a National Natural Landmark. These extraordinary forests and wetlands are home to more than 475 plant species, including 25 of the 40 species of orchids native to Wisconsin.





Rustic Road 40, Brown County, WisDOT photo

R-40

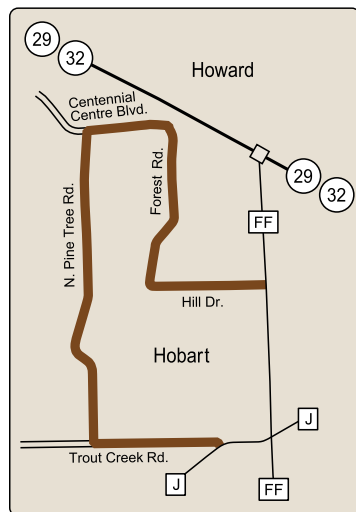
Northeast Wisconsin: Brown County. Trout Creek Road, North Pine Tree Road, Centennial Centre Boulevard, Forest Road and Hill Drive between County J and County FF.

Map: [R-40 online map](#)

Length: 4.6 miles

Surface: Paved

R-40 passes near Trout Creek, offering the traveler views of natural woodlands with deep ravines, as well as picturesque open farmland.



R-44

Northeast Wisconsin:

Marinette County.

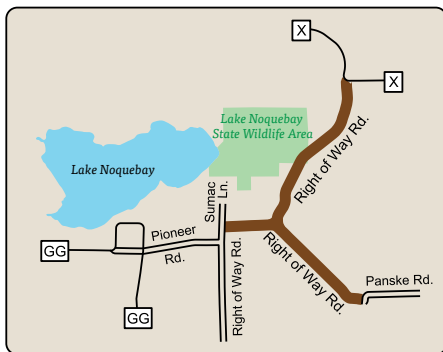
Right-of-Way Road from Sumac Lane east to County X. A second branch of Right-of-Way Road extends southeast to Panske Road.

Map: [R-44 online map](#).

Length: 6.5 miles

Surface: Paved and unpaved portions

Right-of-Way Road crosses two creeks and is adjacent to the [Lake Noquebay State Wildlife Area](#) and Marinette County Forest land. According to the Loomis Historical Society, R-44 was originally part of the Wisconsin-Michigan Railroad.



Rustic Road 44, Marinette County, Dennis Schaefer



R-46

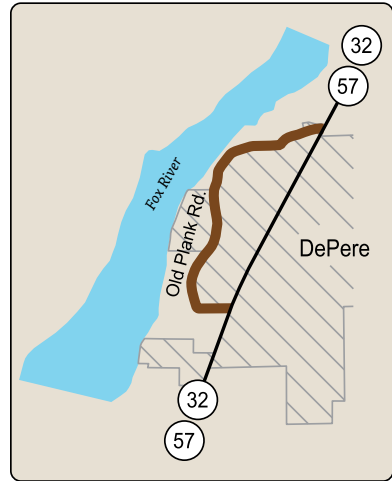
Northeast Wisconsin: Brown County. Old Plank Road forms a loop west of WIS 57.

Map: [R-46 online map](#)

Length: 1.3 miles

Surface: Paved

Old Plank Road is characterized by ravines, large old trees and a narrow road surface. It dates back to Civil War times when it was used to carry supplies to the Fox River.



R-47

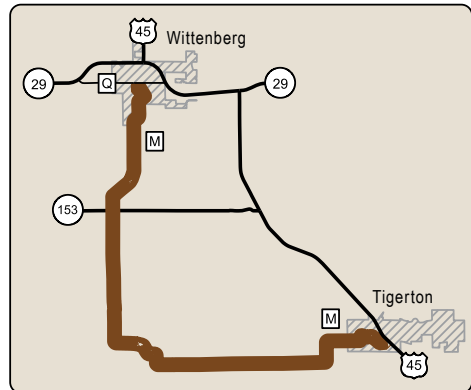
Northeast Wisconsin: Shawano County. County M, between County Q and US 45.

Map: [R-47 online map](#)

Length: 14 miles

Surface: Paved

Featuring open agricultural vistas against a backdrop of wooded hills, R-47 is a traveler's delight. Historic buildings along the route include a round barn and a red granite town hall. The road crosses two streams and passes conifer glens, wetland vegetation and rolling fields. County M also passes the [Tigerton Historical Society Museum](#) and the [Wittenberg Museum](#).



R-53

Northeast Wisconsin:

Outagamie County. Portions of Garrity, McCabe, Greiner and Bodde roads between I-41 and County JJ.

Map: [R-53 online map](#)

Length: 4.1 miles

Surface: Paved

R-53 is located in one of the richest agricultural areas in the Fox River Valley. Visitors will find a double arch bridge, an old schoolhouse, a century farm, an old stone silo, Apple Creek and a resource conservation area abundant with wildlife. Construction of this road dates back to 1857.



Rustic Road 53, Outagamie County, WisDOT photo



R-57

Northeast Wisconsin:

Waupaca County. Foley Road and Town Line Road between US 10 and WIS 54.

Map: [R-57 online map](#)

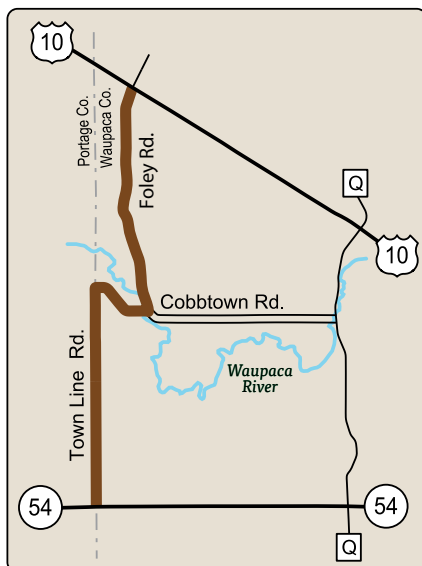
Length: 4.1 miles

Surface: Paved

The [Ice Age National Scenic](#)

[Trail](#) follows this route. A log house used by hikers is located on the Foley Road segment. The scenic beauty of R-57 is enhanced by rolling hills and an arch of trees over the road at two points.

Deep ravines directly off the road are accentuated with ferns and a variety of wildflowers. Bluebirds and other wild songbirds are regular visitors to the large apple orchard along both sides of Foley Road. The Waupaca River flows along a portion of the road; you can hear the rapids from the Cobbtown Road bridge.



Rustic Road 57, Waupaca County, Pam Wickman





Along Rustic Road 58, Oneida County, Glenda Henning

R-58

Northeast Wisconsin:

Oneida County. Blue Lake Road, west from US 51 to Mercer Lake Road, north to WIS 70. This route connects with [R-59](#).

Map: [R-58 online map](#).

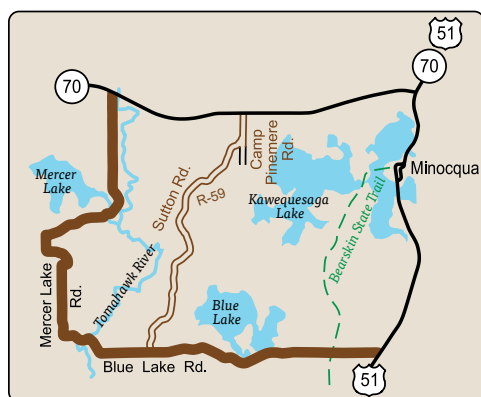
Length: 9.6 miles

Surface: Paved

Blue Lake Road skirts

many scenic Northwoods

lakes while wandering through thick pine and hardwood forests. This route crosses a railroad bed that was used in the 1800s as a main line to Minocqua. It has now been converted to the [Bearskin State Trail](#) for hiking and bicycling. There is an ideal spot to launch a canoe where Blue Lake Road meets the Tomahawk River. The Northwoods beauty continues along Mercer Lake Road as it crosses two small creeks, through cedar lowlands, dense pine and hardwood forests, before reaching WIS 70.





Rustic Road 59, Oneida County, Kerry G. Hill

R-59

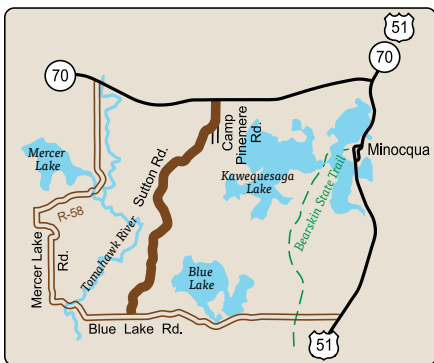
Northeast Wisconsin: Oneida County. Sutton Road and Camp Pinemere Road between WIS 70 and Blue Lake Road. This route connects with [R-58](#).

Map: [R-59 online map](#)

Length: 4.5 miles

Surface: Paved with unpaved portions

R-59 can be characterized as a lightly traveled Northwoods wilderness road. Along this route you will see log cabins used by some of the original homesteaders in the Minocqua area. Sutton Road's narrow roadbed travels through hardwood and pine forest, offering frequent glimpses of native wildlife.



R-60

Northeast Wisconsin:

Vilas County. County K, between County N and County M.

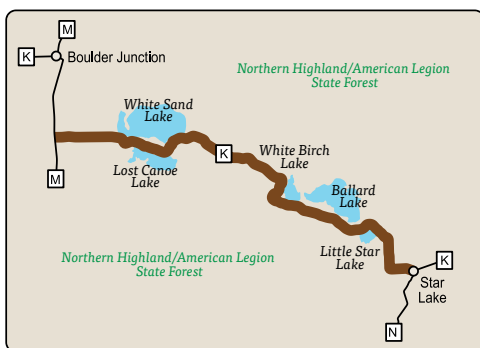
Map: [R-60 online map](#).

Length: 11.7 miles

Surface: Paved

This winding route travels through the [Northern](#)

[Highland/American Legion State Forest](#). Canopies of coniferous and hardwood trees enhance the scenic beauty of R-60 as it passes near old logging camp sites, hiking trails and an old sawmill located in Star Lake. The entire stretch of this scenic drive traverses heavily wooded areas abundant with wildlife. R-60 offers frequent scenic vistas of numerous clear Northwoods lakes and dense forest land.



Rustic Road 60, Vilas County, Jeff Vaughan





Along Rustic Road 61, Outagamie County, Kerry G. Hill

R-61

Northeast Wisconsin:

Outagamie County. County MM between County M and WIS 76.

Map: [R-61 online map](#)

Length: 3.2 miles

Surface: Paved

Many wooded areas, wetlands and agricultural uses are adjacent to this Rustic Road's 3.2-mile course. R-61 crosses several streams and stretches along several wetland areas that are part of the Wolf River watershed. Several large white pines can be spotted along this road, often in combination with large stands of trees.



R-74

Northeast Wisconsin:

Florence County.
On multiple town
roads between
WIS 139 and
County C, near the
town of Fence.


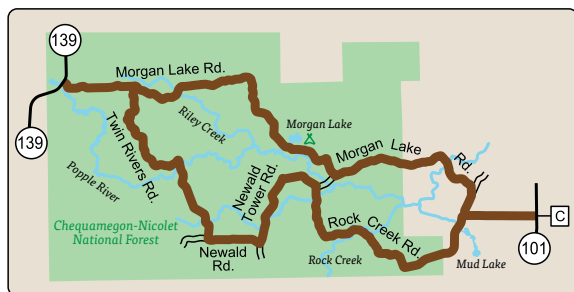
Map: [R-74 online map](#)

Length: 32.5 miles

Surface: Paved and unpaved portions

Located within the scenic [Chequamegon-Nicolet National Forest](#), R-74 abounds with deer, songbirds and other wildlife. R-74 passes the former Civilian Conservation Corps (CCC) Camp Newald which operated from 1933–1942. This route crosses the Popple River, a designated Wisconsin “Wild River.” It is also near Morgan Lake Campground, which offers swimming, canoeing, fishing, picnicking, nature viewing and access to ATV routes and trails.

Rustic Road 74, Florence County, Kerry G. Hill





Rustic Road 77, Door County, Cassandra J. Raymond

R-77

Northeast Wisconsin: Door County. County TT from the Coast Guard Station running northerly to the intersection of Lake Michigan Drive.

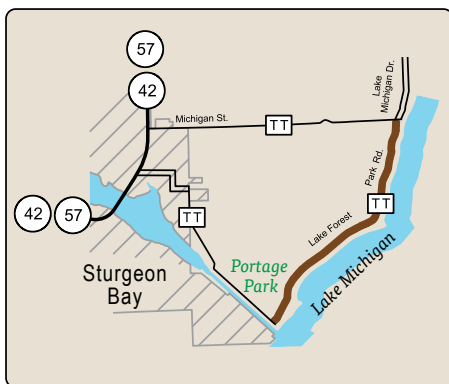
Map: [R-77 online map](#).

Length: 3.5 miles

Surface: Paved

Just south of the [Door County Coastal Byway](#), R-77 parallels

Lake Michigan with a Coast Guard station and a lighthouse at its southern end. Many types of trees including cedar, maple, white birch and pine line the route. A municipal park is also located along R-77. It was from this spot that Native Americans portaged from Lake Michigan to Sturgeon Bay before the ship canal was constructed.



R-78

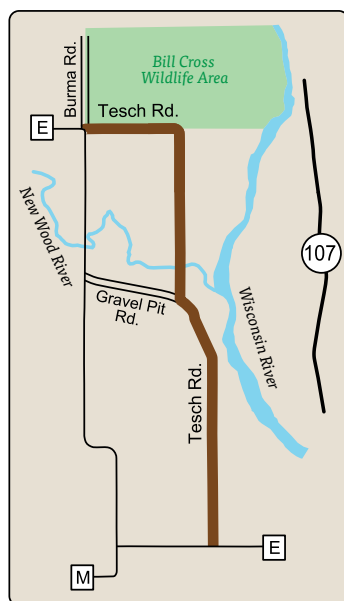
Northeast Wisconsin: Lincoln County. Tesch Road, beginning and ending on County E.

Map: [R-78 online map](#)

Length: 4 miles

Surface: Paved and unpaved portions

R-78 meanders through hardwood trees and across the New Wood River. The northern portion of this route is adjacent to the [Bill Cross Wildlife Area](#) which is home to eagles, ospreys, deer, bear, wolves, mink and otter. The traveler will see Copper School, a historic one-room schoolhouse, at the southern end of the road.



Rustic Road 78, Lincoln County, Dennis Schaefer



R-97

Northeast Wisconsin:

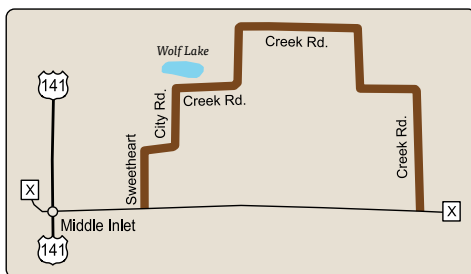
Marinette County, town of Middle Inlet. Sweetheart City and Creek roads, forming a loop off County X near the intersection of US 141 and County X.

Map: [R-97 online map](#)

Length: 5 miles

Surface: Paved and unpaved portions

A curvy, hilly route passing through many wooded areas that often form a scenic canopy over the road. R-97 also offers some outstanding agricultural vistas, abundant wildlife and a view of a small lake.



R-109

Northeast Wisconsin: Oconto County.

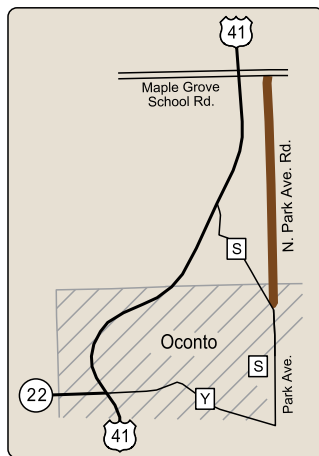
North Park Avenue Road, beginning at County S in the city of Oconto and ending at Maple School Grove Road in the town of Little River.

Map: [R-109 online map](#)

Length: 2.3 miles

Surface: Paved

R-109 is referred to by some local residents as “Wisconsin’s Everglades” because the road runs through a large complex of coastal wetlands that ultimately connect to the Oconto Marsh. Along some parts of the route, travelers will see majestic cattails that line both sides of the road, as well as blue flag iris, swamp milkweed, marsh fern and lowland grasses. In the middle of the route, the trees lining the road form a graceful canopy. R-109 also has a century-old farmstead visible from the road.





Along Rustic Road 113, Oconto County, Kerry G. Hill

R-113

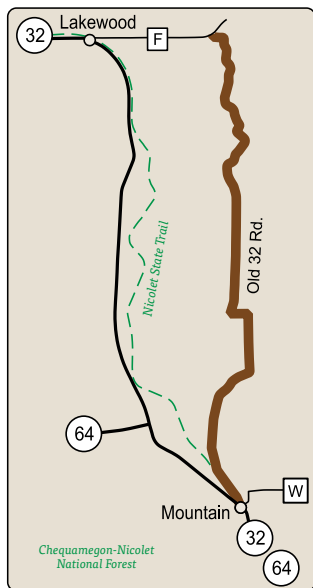
Northeast Wisconsin: Oconto County.
Old 32 Road, between County W and
County F.

Map: [R-113 online map](#)

Length: 9.4 miles

Surface: Paved

R-113 passes through the [Chequamegon-Nicolet National Forest](#), where beautiful wooded vistas teem with wildlife and birds. A complementary feature is the [Mountain Fire Lookout Tower](#). It was built in 1934 and is the only fire tower still standing in the area. R-113 also provides access to the [Nicolet State Trail](#) and cross country ski trails.



R-118

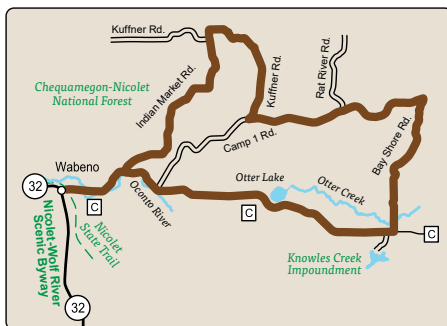
Northeast Wisconsin: Forest County. Beginning at the intersection of WIS 32 and County C, Indian Market, Kuffner, Camp 1 and Bay Shore roads forming a loop back to County C.

Map: [R-118 online map](#)

Length: 26.3 miles

Surface: Paved and unpaved portions

Located in the [Chequamegon-Nicolet National Forest](#), R-118 begins in the historic logging town of Wabeno. The [Knowles Creek Impoundment and Interpretive Trail](#) is accessible from County C. It is a popular place to view owls, hawks, eagles, loons, waterfowl and other wildlife. There is also a short interpretive trail. Indian Market Road has natural vegetation, travels through the [Forest County Potawatomi](#) community and crosses several creeks. R-118 is a prime destination to view fall colors since it's heavily wooded with maples, oaks, pine and poplar. The [Nicolet State Trail](#) and the [Nicolet-Wolf River Scenic Byway](#) are accessible from Wabeno.



Rustic Road 118, Forest County, Wanda Little





Along Rustic Road 119, Door County, Marion "Bud" Flood

R-119

Northeast Wisconsin: Door County.

Beginning at the ferry docks and County W, this route is comprised of various segments of County W and numerous town roads that hug the shoreline. The route also travels through the middle of Washington Island.

Map: [R-119 online map](#)

Length: 27 miles

Surface: Paved



R-119 is located on Washington Island. Ferry service to the island is available year-round from Northport Pier on the northern most end of the [Door County Coastal Byway](#). The south end of R-119 is punctuated with sand dunes, forests and the occasional view of the rocky shoreline of Lake Michigan. The limestone bluffs along Mountain Road are part of the Niagara Escarpment. Gently rolling Town Line and Airport roads pass by forests, lavender farms and vineyards. Jackson Harbor Road, just past Main Road, provides access to [Schoolhouse Beach](#), a unique stone beach. Little Lake Road is heavily forested and provides access to People's Park and the [Jacobsen Museum](#).

To Nominate a New Rustic Road

The next Rustic Road could be one you nominate!

When evaluating a route, the Rustic Roads Board considers these questions:

- **Most importantly:** *Would you tell somebody to travel out of their way to see this route?*
- *What is the overall quality of the Rustic characteristics of the route?*
- *What is the probability that the road and surroundings will stay in their current, unimproved state?*

The nomination process starts at the local level.

To get involved, please use this QR code to access detailed online resources on WisDOT's website:



Or Contact

State Rustic Roads & Scenic Byways Coordinator
Wisconsin Department of Transportation
Madison, WI 53707-7913
(608) 267-3614

WIRusticRoads@dot.wi.gov

Rustic Roads Board

The Wisconsin Department of Transportation Rustic Roads Board is responsible for assisting in the establishment of the Rustic Roads system by developing rules and standards and exercising final approval authority for Rustic Road designation. The 10-member board represents a broad geographic base within Wisconsin, as well as state, county and local government and the general public.

Board Members

Marion Flood, Chair, Stevens Point
Daniel Fedderly, Vice Chair, Boyceville
Senator Cory Tomczyk,
29th Senate District
Representative Nancy VanderMeer,
70th Assembly District
Ted Cushing, Hazelhurst
Reed Hall, Madison
Marty Krueger, Reedsburg
Dennis Schaefer, Pound
Thomas Solheim, Madison
Rollie Thums, Rib Lake



Rustic Road 123, Winnebago County, Holly Stevens

Program Contact

State Rustic Roads and Scenic Byways
Coordinator
Wisconsin Department of Transportation
P.O. Box 7913
Madison, WI 53707-7913
Phone: (608) 267-3614

WIRusticRoads@dot.wi.gov
wisconsindot.gov/rusticroads



A Christmas gift created by Molly Maahs for her grandmother, who has traveled all of Wisconsin's Rustic Roads

What is a Rustic Road?




The Rustic Roads system in Wisconsin was created by the 1973 State Legislature in an effort to preserve Wisconsin's scenic, lightly traveled country roads for the leisurely enjoyment of bikers, hikers and motorists.

To qualify for the Rustic Roads program, a roadway must have outstanding natural features along its borders. These might

include rugged terrain, native vegetation and wildlife or open areas with agricultural vistas that make the road unique. The road should be a lightly traveled, public access road. It should not be scheduled for major improvements which would change its rustic characteristics. A Rustic Road may be a dirt, gravel or paved road. It should be at least two miles long with a maximum speed limit of 45 mph.

Unique brown and yellow signs mark the routes of all officially designated Rustic Roads. Each road is numbered. To avoid confusion with the state highway number, a letter "R" prefix is used with the number—such as R-50 or R-120.

Rustic Road 1, Taylor County, Kerry G. Hill (below) and Rustic Road 60, Vilas County, Jeff Vaughan (right)







*Wisconsin
Lake Superior
Byway*

*Nicolet-Wolf River
Scenic Byway*


*Door County
Coastal Byway*

*Wisconsin
Great River Road*



*Lower Wisconsin
River Road*

Wisconsin Scenic Byways



Door County Coastal Byway

Lower Wisconsin River Road

Nicolet-Wolf River Scenic Byway

Wisconsin Great River Road

Wisconsin Lake Superior Byway

Wisconsin's Scenic Byways are just the ticket for exploring several of our state's scenic and natural resources. You will experience many natural wonders including winding rivers, majestic lakes and bays, rugged shorelines, breathtaking bluff-top views, rolling hills and idyllic orchards, and farmlands and forests that are ablaze with color in the fall.

This section highlights Wisconsin's five formally designated Scenic Byways, which range in length from 66 to 250 miles. It includes the location and mileage of each route.

The byways offer a unique selection of things to do and see: numerous parks and trails for hiking and biking, boat launches, historic sites, visitor and learning centers, wildlife viewing areas, local dining and shops and much more.

Door County Coastal Byway, Wisconsin Great River Road and Wisconsin Lake Superior Byway are National Scenic Byways. Wisconsin Great River Road is also an All-American Road. Additional information about Wisconsin's Scenic Byways is available on the listed websites.

Enjoy your journeys!





Door County Coastal Byway

The Grandview Overlook, Len Villano Photography

Door County boasts spectacular scenery and views overlooking Lake Michigan, Green Bay and the Niagara Escarpment Bluffs, including 300+ miles of shoreline.

Visitors of all ages and abilities can participate in passive and active recreation and natural experiences on land and water. Experience eclectic dining, shopping, arts, entertainment, history, wineries, breweries, and agri-tourism venues. Hometown hospitality, rural charm in quaint towns and villages – each with their own distinct personality, plus a wide array of accommodations await you. Our welcome mat is out and “Our Door is Always Open.”



AMERICA'S BYWAYS™

Door County Coastal Byway - National Scenic Byway

Location

Begins and ends at the junction of WIS42 and WIS57 north of Sturgeon Bay, forming a loop around the northern Door County peninsula.

Length

66 miles

Roadway

WIS42 and WIS57 are two-lane highways that follow Green Bay and Lake Michigan.

Some Highlights

Peninsula Players Theatre, Peninsula, Newport and Whitefish Dunes state parks, Cana Island Lighthouse

Additional Information

doorcountycoastalbyway.org

doorcounty.com

www.facebook.com/DoorCountyWisconsin

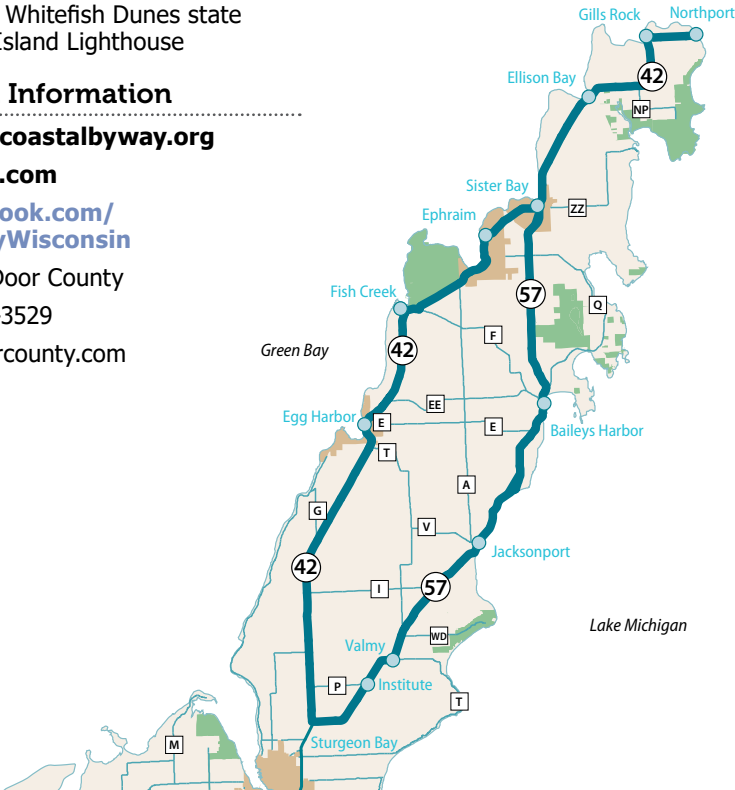
Destination Door County


☎ (800) 527-3529

✉ info@doorcounty.com



Washington Island Ferry Dock at Northport, Destination Door County Photo





Lower Wisconsin River Road

WIS 60 at US 61, Lower Wisconsin State Riverway Board

Historic river towns with contemporary flair offer various lodging options. Rich in history, the byway holds many stories of days gone by. From ancient civilizations and unique burial mounds to the routes of early French explorers to lead miners and pioneers, each community holds tales of the past. Discover the interactions with the Native American people who lived on the land for tens of thousands of years before Marquette and Joliet first paddled the waters of the Lower Wisconsin River in 1673.





Lower Wisconsin River Road

Location

Begins at the intersection of I-90 and WIS 60 near Lodi and ends at the junction of WIS 35 (the Great River Road All-American Road) in Bridgeport.

Length

100 miles

Roadway

WIS60 is primarily a two-lane highway that follows the Wisconsin River.

Some Highlights

Eagle watching, canoeing, angling, access to state parks, Frank Lloyd Wright's Taliesin, unique community festivals, including Susie the Duck Days, Bob (Dylan) Fest, Morel Mushroom Festival, Fur Trader Rendezvous and more

Additional Information

www.scenic60.com

www.facebook.com/Scenic60

Lower Wisconsin State Riverway Board

☎ (800) 221-3792, (608) 739-3188

✉ mark.cupp@wisconsin.gov



View from Port Andrew Boat Landing at Port Andrew, Lower Wisconsin State Riverway Board



Nicolet-Wolf River Scenic Byway

Nicolet-Wolf River northern lights, Jeffrey Keeble

The Nicolet-Wolf River Scenic Byway traverses Wisconsin's Northwoods. The 145-mile route includes views of the Wolf River -- a protected National Wild and Scenic River -- the Chequamegon and Nicolet National Forests, numerous State Natural Areas, lakes, and many other scenic areas. Along this route there are a few rural and tribal communities and small farms, with limited development. The bulk of the byway is located in Forest County, with segments in Langlade, Oneida and Vilas counties. The Nicolet-Wolf Scenic River Byway strives to highlight the geological, historical, cultural, ecological and recreational diversity of Northeastern Wisconsin.



Nicolet-Wolf River Scenic Byway

Location

The byway's most southern point begins in Langlade County and the most northern point starts in the town of Alvin in Forest County. The byway includes WIS 70, WIS 55, WIS 52, and WIS 32. Military Road is a byway connector.

Length

145 miles

Roadway

WIS 70, WIS 55, WIS 52, and WIS 32. Military Road is a byway connector.

Some Highlights

Densely forested, winding roads, exceptional views, streams and rivers, canoe routes, old Civil War supply route, unique attractions, thriving habitat

Additional Information

nicoletwolfriverbyway.com

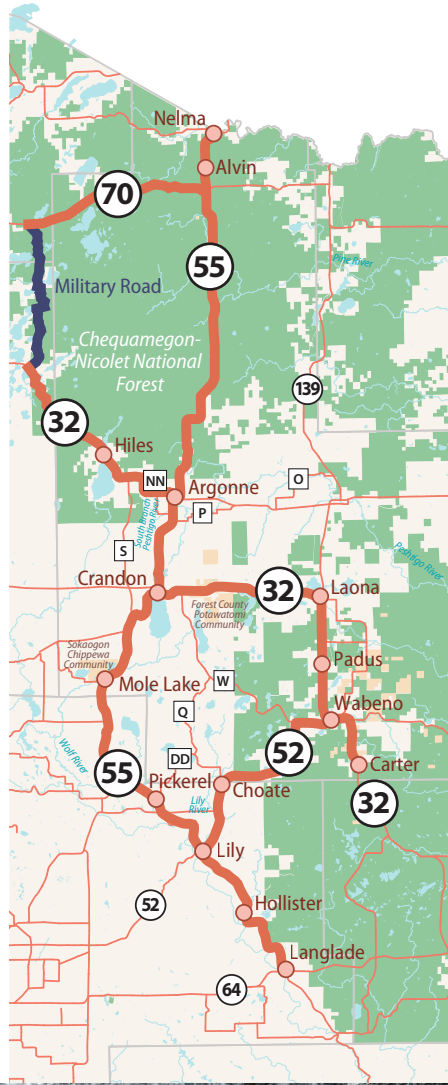
[www.facebook.com/
NicoletWolfRiverScenicByway](https://www.facebook.com/NicoletWolfRiverScenicByway)

Visit Forest County

☎ (715) 478-3450

✉ ava.visitforestcounty@gmail.com

*Nicolet-Wolf River Scenic Byway in the midst
of winter, Nicolet-Wolf River Scenic Byway*





Wisconsin Great River Road

Great River Road in Wisconsin - view from Maiden Rock Bluff, Jay Olson

The Great River Road, winding 250 miles between the bluffs and the Mississippi River, is the only Wisconsin route designated as an All-American Road National Scenic Byway. Wisconsin's longest Scenic Byway boasts countless magnificent views and numerous opportunities for hiking, biking and boating. Resident songbirds, waterfowl, shorebirds and raptors make it a great place for bird watching.



Steeped in history, the byway's 33 river towns welcome visitors with 19th century architecture and distinctive, tourist-friendly businesses. Museums, historical markers and interpretive centers tell the tale of people who lived and worked along the mighty Mississippi. This is the "Mississippi River Coast of Wisconsin!"

Wisconsin Great River Road - All-American Road

Location

Begins at the junction of US 10 and WIS 35 in Prescott, follows WIS 35 south to Kieler.

Length

250 miles

Roadway

WIS 35 is primarily a two-lane winding road with some passing lanes and pullouts for scenic outlooks and historical markers.

Some Highlights

Mississippi River State Trail, Lock & Dam #4 and #6, Prescott Visitor Center and the Potosi Brewery Museum

Additional Information

www.wigrr.com

www.facebook.com/WIGreatRiverRoad/

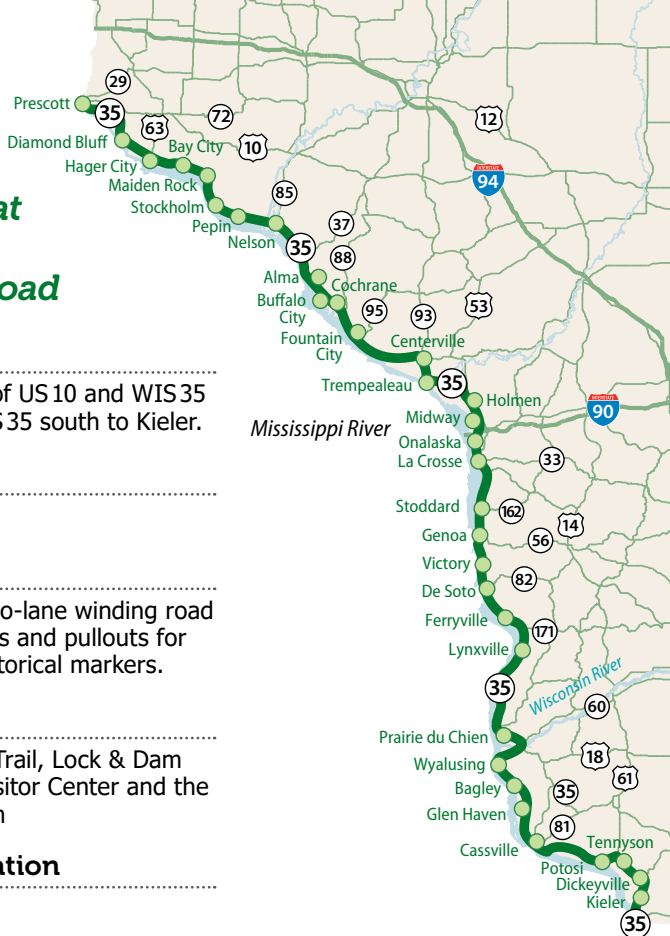
www.exploreIacrosse.com

La Crosse Area Convention & Visitors Bureau

☎ (800) 658-9424



AMERICA'S BYWAYS™



Riverboat cruise – Prairie du Chien Bridge, Sherry Quamme





Wisconsin Lake Superior Byway

Relaxing in the park at the harbor in Bayfield, Bayfield County Tourism

As its name implies, the shoreline of Lake Superior serves as the exceptional backdrop of Wisconsin's northernmost Scenic Byway. Nearly half a million acres of forested land, abundant wildlife and spring-fed trout streams complement scenic harbor towns, art galleries, orchards and berry farms, sand beaches, brownstone cliffs, and the homelands of the Red Cliff Band of Lake Superior Chippewa.



Cultural and natural resources are preserved on the 21 islands and 12 miles of mainland shoreline that comprise the Apostle Islands National Lakeshore and Gaylord Nelson Wilderness Area. Ten lighthouses, visible from Lake Superior, put a spotlight on this northern gem.



AMERICA'S BYWAYS™

Wisconsin Lake Superior Byway - National Scenic Byway

Location

Begins at the junction of US 2 and WIS 13, follows WIS 13 around the peninsula in northern Bayfield County and ends at County H in Douglas County.

Length

70 miles

Roadway

WIS 13 is a two-lane highway that follows the shore of Lake Superior.

Some Highlights

Apostle Islands Headquarters, Big Top Chautauqua, Frog Bay Tribal National Park, Madeline Island Ferry, Northern Great Lakes Visitor Center

Additional Information

www.lakesuperiorbyway.org

www.travelbayfieldcounty.com

www.facebook.com/lakesuperiorbyway

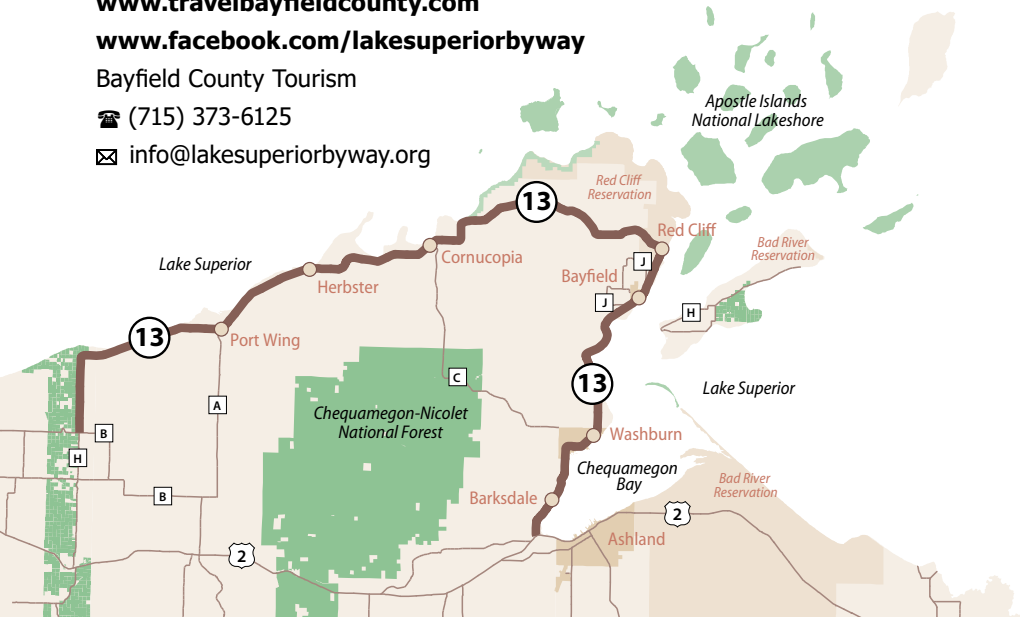
Bayfield County Tourism

☎ (715) 373-6125

✉ info@lakesuperiorbyway.org



Kayaking along sea caves at Apostle Islands in Bayfield, Travel Wisconsin



Wisconsin Scenic Byways Program Information

Wisconsin's Scenic Byways Program is a cooperative effort between the state and local communities to identify some of our most scenic and historic state and local highway corridors. Started in 2005, it is part of a broader effort to encourage tourism and economic growth.

To qualify as a Scenic Byway, a roadway must be a non-interstate highway segment at least 30 miles long. The route should offer outstanding scenic views or historic resources along with recreation and cultural amenities.

To achieve state Scenic Byway designation, applicants must complete a two-step process: a resource assessment, followed by the completion of a corridor management plan and attainment of resolutions of support from local governments.

A state Scenic Byway can potentially be designated a National Scenic Byway or All-American Road, bringing additional recognition and promotional opportunities. Designated Scenic Byways benefit from special signage and promotional efforts.

For program or application information: Please visit the WisDOT website at **wisconsindot.gov/scenicbyways**

Have Questions?

State Scenic Byways and Rustic Roads Coordinator
Wisconsin Department of Transportation
P.O. Box 7913
Madison, WI 53707-7913

☎ (608) 267-3614

✉ WIScenicByways@dot.wi.gov

wisconsindot.gov/scenicbyways





Door County Coastal Byway

Driving curvy Highway 42 at the tip of the Door County Coastal Byway, Destination Door County

Wisconsin Great River Road

"Oktoberfest Royalty" - honoring the wonderful tradition of this magnificent annual festival - La Crosse and Wisconsin Great River Road, Travel Wisconsin




Nicolet-Wolf River Scenic Byway

Winter on the Nicolet-Wolf River Scenic Byway, Nicolet-Wolf River Scenic Byway

Lower Wisconsin River Road

Lower Wisconsin River Road in Crawford County, Mark Cupp



Wisconsin Lake Superior Byway

Spending some quality time at one of the many sand beaches on the Lake Superior shoreline, Travel Wisconsin



wisconsin.gov/rusticroads



wisconsin.gov/scenicbyways

