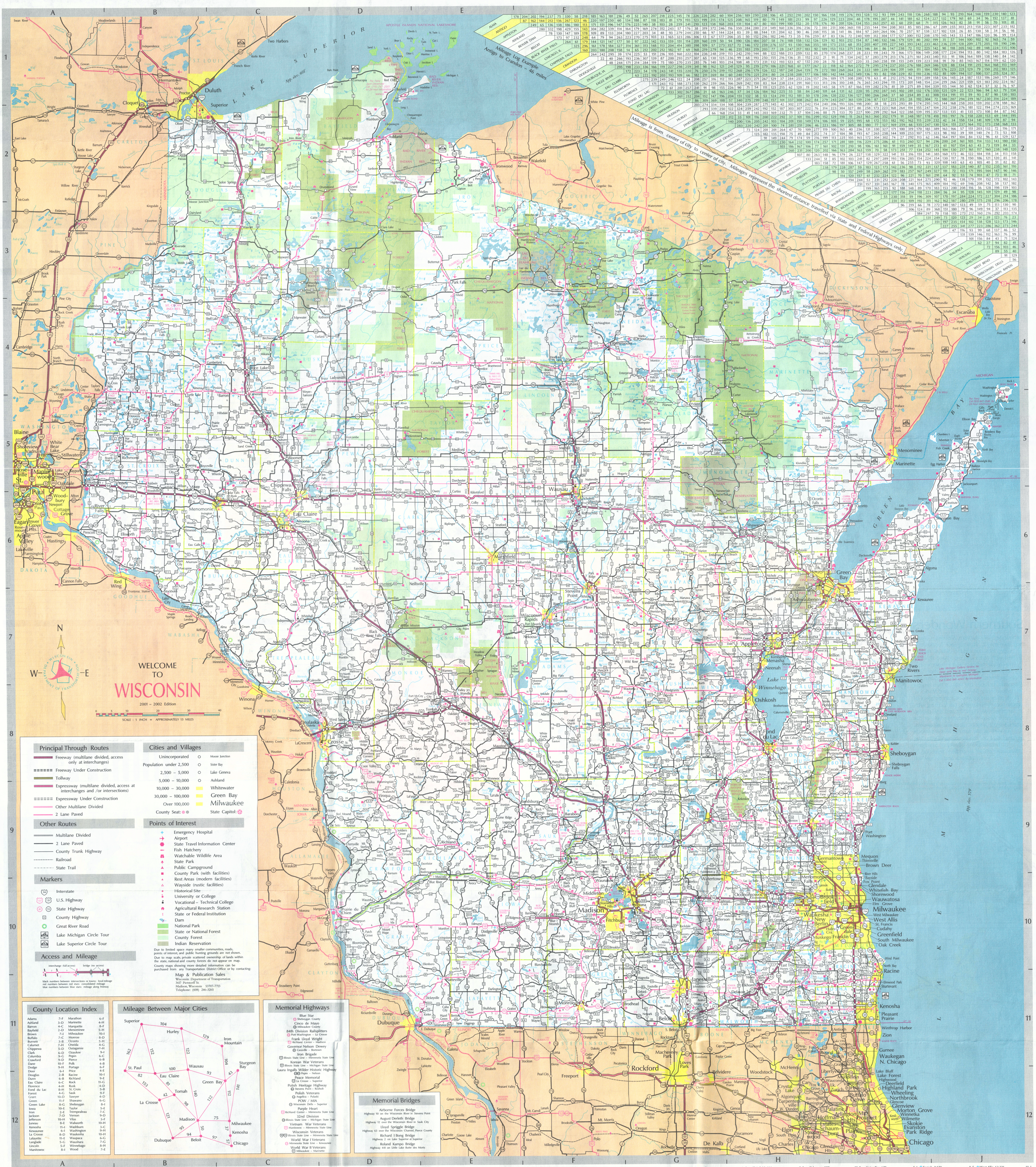

A
Abbotsford, 1,916 ___ 6-E
Adams, 1,715 ___ 8-F
Adell, 510 ___ 9-J
Albany, 1,140 ___ 11-F
Algoma, 3,353 ___ 6-J
Allouez, 14,431 ___ 7-J
Alma, 790 ___ 4-C
Alma Center, 416 ___ 7-D
Almena, 625 ___ 4-B
Almond, 455 ___ 7-F
Altoona, 5,889 ___ 6-C
Amery, 2,657 ___ 5-B
Amherst, 792 ___ 7-G
Amherst Jct., 269 ___ 7-G
Aniwa, 249 ___ 6-G
+Antigo, 8,276 ___ 5-G
+Appleton, 65,695 ___ 7-H
+Arcadia, 2,166 ___ 7-C
Arena, 525 ___ 10-F
Argyle, 798 ___ 11-F
Arlington, 440 ___ 9-F
Arpin, 312 ___ 6-F
+Ashland, 8,695 ___ 2-D
Ashwaubenon, 16,376 ___ 7-H
Athens, 951 ___ 5-E
Auburndale, 665 ___ 6-E
Augusta, 1,510 ___ 6-D
Avoca, 474 ___ 10-E
B
Bagley, 306 ___ 10-D
+Baldwin, 2,022 ___ 5-B
Balsam Lake, 792 ___ 4-B
+Bangor, 1076 ___ 5-C
+Baraboo, 9,203 ___ 9-F
Barneveld, 660 ___ 10-F
+Barron, 2,986 ___ 4-B
Bay City, 578 ___ 5-B
Bayfield, 686 ___ 1-D
Bayside, 4,789 ___ 10-I
Bear Creek, 418 ___ 7-G
+Beaver Dam, 14,196 ___ 9-G
Belgium, 928 ___ 9-I
Bell Center, 127 ___ 9-D
Belleville, 1,456 ___ 7-D
Belmont, 823 ___ 11-E
+Beloit, 35,573 ___ 11-G
Benton, 898 ___ 11-E
Bevinston, 5,373 ___ 6-I
Big Bend, 1,299 ___ 10-H
Birch, 85 ___ 5-E
Birchwood, 443 ___ 4-C
Birnamwood, 693 ___ 6-G
Biron, 794 ___ 7-F
Black Creek, 1,152 ___ 7-H
Black Earth, 1,248 ___ 10-F
+Black River Falls, 3,490 ___ 7-D
Blair, 1,126 ___ 7-D
Blanchardville, 802 ___ 10-F
+Bloomer, 3,085 ___ 5-C
Bloomington, 776 ___ 10-D
Blue Mounds, 446 ___ 10-F
Blue River, 438 ___ 10-E
Boaz, 131 ___ 9-F
Bonduel, 1,210 ___ 6-H
+Boscobel, 2,706 ___ 10-D
Bowler, 279 ___ 6-G
Boyceville, 913 ___ 5-B
Boyd, 683 ___ 6-D
Brandon, 877 ___ 8-G
Brillion, 2,840 ___ 7-I
Brodhead, 3,165 ___ 11-F
Brokaw, 224 ___ 5-F
+Brookfield, 35,184 ___ 10-H
Brooklyn, 789 ___ 9-F
Brown Deer, 12,236 ___ 10-H
Brownsville, 415 ___ 9-H
Brownton, 256 ___ 11-F
Bruce, 844 ___ 4-D
Buffalo City, 915 ___ 7-C
+Burlington, 8,855 ___ 11-H
Butler, 2,079 ___ 10-I
Butternut, 416 ___ 6-J
C
Cadott, 1,328 ___ 6-D
Cambria, 768 ___ 9-G
Cambridge, 963 ___ 10-G
Cameron, 1,273 ___ 4-C
Campbellsport, 1,732 ___ 9-H
Camp Douglas, 512 ___ 8-E
Cascade, 620 ___ 8-I
Casco, 544 ___ 6-I
Cashton, 780 ___ 8-D
Cassville, 1,144 ___ 11-D
Catawba, 178 ___ 4-E
Cazenovia, 288 ___ 9-E
Cecil, 373 ___ 6-H
Cedarburg, 9,895 ___ 9-I
Cedar Grove, 1,521 ___ 9-I
Centuria, 790 ___ 4-B
Chaseburg, 365 ___ 8-D
Chenequa, 601 ___ 10-H
Chetek, 1,953 ___ 2-C
Chilton, 3,240 ___ 8-H
+Chippewa Falls, 12,727 ___ 6-C
Clayton, 450 ___ 5-B
Clear Lake, 932 ___ 5-B
Cleveland, 1,398 ___ 8-I
Clinton, 1,849 ___ 11-G
Clintonville, 4,351 ___ 6-G
Clyman, 370 ___ 10-H
Cobb, 440 ___ 10-E
Cochrane, 475 ___ 7-D
Colby, 1,532 ___ 6-E
Coleman, 839 ___ 5-H
Colfax, 1,110 ___ 5-C
Coloma, 383 ___ 8-F
+Columbus, 4,093 ___ 9-H
Combined Locks, 2,190 ___ 7-H
Conrath, 92 ___ 5-D
Coon Valley, 817 ___ 8-D
Cornell, 1,541 ___ 5-D
Cottage Grove, 1,131 ___ 10-G
Couderay, 92 ___ 4-D
Crandon, 1,958 ___ 5-I
Crivitz, 996 ___ 5-I
Cross Plains, 2,098 ___ 10-F
Cuba City, 2,024 ___ 11-E
+Cudahy, 18,659 ___ 10-I
+Cumberland, 2,163 ___ 4-B
Curtiss, 173 ___ 6-E
D
Dallas, 452 ___ 5-C
Dane, 621 ___ 9-F
Darien, 1,158 ___ 11-H
+Darlington, 2,335 ___ 11-F
Deerfield, 1,617 ___ 10-G
Deer Park, 237 ___ 5-B
De Forest, 4,882 ___ 9-G
Delafield, 5,347 ___ 10-H
Delavan, 6,073 ___ 11-H
Denmark, 1,612 ___ 7-I
De Pere, 16,569 ___ 7-J
De Soto, 326 ___ 9-D
Dickeyville, 862 ___ 11-E
+Dodgeville, 3,882 ___ 10-E
Dorchester, 697 ___ 5-E
Dousman, 1,277 ___ 9-H
Downing, 250 ___ 5-B
Doylestown, 316 ___ 9-G
Dresser, 614 ___ 5-A
+Durand, 2,003 ___ 6-B
E
Eagle, 1,182 ___ 10-H
+Eagle River, 1,374 ___ 3-G
Eastman, 369 ___ 8-D
East Troy, 2,664 ___ 10-H
+Eau Claire, 56,856 ___ 6-C
Eden, 610 ___ 8-H
Edgar, 1,318 ___ 6-F
+Edgerton, 4,254 ___ 10-G
Egg Harbor, 183 ___ 5-J
Eland, 247 ___ 6-J
Elderon, 175 ___ 6-G
Eleva, 491 ___ 6-C
Elkhart Lake, 1,019 ___ 8-I
+Elkhorn, 5,337 ___ 11-H
Elk Mound, 765 ___ 6-C
Ellsworth, 2,706 ___ 6-B
Elm Grove, 6,261 ___ 10-I
Elmwood, 775 ___ 6-B
Elmwood Park, 534 ___ 11-I
Elroy, 1,533 ___ 8-E
Embarrass, 461 ___ 6-H
Endeavor, 316 ___ 8-F
Ephraim, 261 ___ 5-J
Ettrick, 461 ___ 7-D
Evansville, 3,174 ___ 10-G
Exeland, 180 ___ 4-D
F
Fairchild, 504 ___ 6-D
Fairwater, 302 ___ 8-G
Fall Creek, 1,034 ___ 6-D
Fall River, 842 ___ 9-G
Fennimore, 2,378 ___ 10-D
Fenwood, 214 ___ 6-F
Ferryville, 154 ___ 9-D
Fitchburg, 15,640 ___ 10-F
+Florence (Not incorp.) ___ 3-H
+Fond du Lac, 37,757 ___ 8-H
Fontana on Geneva Lake, 1,633 ___ 11-H
Footville, 700 ___ 11-G
Forestville, 470 ___ 9-D
+Ft. Atkinson, 10,227 ___ 10-G
Fountain City, 938 ___ 7-C
Franklin, 21,855 ___ 10-I
Frederic, 1,124 ___ 4-B
Fredonia, 1,558 ___ 9-I
Fremont, 632 ___ 7-G
+Friendship, 728 ___ 8-F
Friesland, 271 ___ 9-G
G
Galesville, 1,278 ___ 7-C
Gays Mills, 578 ___ 9-D
Genoa, 266 ___ 9-D
Genoa City, 1,277 ___ 11-H
Germantown, 13,658 ___ 9-H
Gillett, 1,303 ___ 6-J
Gilman, 412 ___ 5-D
Glenbeulah, 386 ___ 8-I
Glendale, 14,088 ___ 10-I
Glen Flora, 108 ___ 4-D
Glenwood City, 1,026 ___ 5-B
Grafton, 9,340 ___ 9-I
Granton, 379 ___ 6-E
+Grantsburg, 1,144 ___ 4-A
Gratiot, 207 ___ 11-E
+Green Bay, 96,466 ___ 7-J
Greendale, 15,128 ___ 10-I
Greenfield, 33,403 ___ 10-I
Green Lake, 1,064 ___ 8-G
Greenwood, 969 ___ 6-E
Gresham, 515 ___ 6-G
H
Hales Corners, 7,623 ___ 10-I
Hammond, 1,097 ___ 5-B
Hancock, 382 ___ 7-F
Hartford, 8,188 ___ 9-H
Hartland, 6,906 ___ 10-H
Hartley, 295 ___ 6-G
Haugen, 305 ___ 4-C
Hawkins, 375 ___ 4-D
+Hayward, 1,897 ___ 3-C
Hazel Green, 1,371 ___ 11-E
Hewitt, 595 ___ 6-E
Highland, 799 ___ 10-E
Hilbert, 1,211 ___ 7-H
Hillsboro, 1,288 ___ 9-E
Hixton, 345 ___ 7-D
Hollandale, 256 ___ 10-F
Holmen, 3,220 ___ 8-D
Horicon, 3,873 ___ 9-H
Hortonville, 2,029 ___ 7-H
Howard, 9,874 ___ 6-J
Howards Grove, 2,329 ___ 8-I
+Hudson, 6,378 ___ 5-A
+Hurley, 1,782 ___ 2-E
Hustisford, 979 ___ 9-H
Hustler, 156 ___ 8-E
I
Independence, 1,041 ___ 7-C
Ingram, 91 ___ 4-D
Iola, 1,125 ___ 7-G
Iron Ridge, 887 ___ 9-H
Ironton, 200 ___ 9-E
J
Jackson, 2,486 ___ 9-H
+Janesville, 52,133 ___ 11-G
Jefferson, 6,078 ___ 10-G
Johnson Creek, 1,259 ___ 10-G
Junction City, 502 ___ 6-F
Juneau, 2,157 ___ 9-H
K
+Kaukauna, 11,982 ___ 7-H
Kekoskee, 188 ___ 9-H
Kellnersville, 350 ___ 7-I
Kendall, 453 ___ 8-D
Kennan, 169 ___ 4-E
+Kenosha, 80,352 ___ 11-I
Keshena (Not incorp.) ___ 6-H
Kewaskum, 2,515 ___ 9-H
+Kewaunee, 2,750 ___ 7-I
Kiel, 2,910 ___ 8-I
Kimberly, 5,406 ___ 7-H
Kingston, 346 ___ 8-G
Knapp, 419 ___ 6-D
Kohler, 1,817 ___ 8-I
L
Lac La Belle, 258 ___ 10-H
+La Crosse, 51,003 ___ 8-D
+Ladysmith, 3,938 ___ 4-D
La Farge, 766 ___ 9-E
Lake Delton, 1,470 ___ 9-F
Lake Geneva, 5,979 ___ 11-H
Lake Mills, 4,143 ___ 10-G
Lake Nebagamon, 900 ___ 2-C
+Lancaster, 4,192 ___ 10-D
Lannon, 924 ___ 10-H
La Valle, 446 ___ 9-E
Lena, 590 ___ 6-I
Lime Ridge, 152 ___ 9-E
Linden, 629 ___ 10-E
Little Chute, 9,204 ___ 7-H
Livingston, 576 ___ 10-E
Lodi, 2,093 ___ 9-F
Loganville, 228 ___ 9-E
Lohrville, 368 ___ 8-G
Lomira, 1,542 ___ 9-H
Lone Rock, 641 ___ 10-E
Lowell, 300 ___ 9-H
Loyal, 1,244 ___ 6-E
Lublin, 129 ___ 5-D
Luck, 1,022 ___ 4-B
Luxemburg, 1,151 ___ 6-I
Lyndon Station, 474 ___ 8-F
Lynxville, 153 ___ 9-D
M
McFarland, 5,232 ___ 10-G
+Madison, 191,262 ___ 10-F
Maiden Rock, 146 ___ 6-B
Manawa, 1,169 ___ 7-G
+Manitowoc, 32,520 ___ 7-I
Maple Bluff, 1,352 ___ 10-G
Marathon City, 1,606 ___ 6-F
Marbleid, 372 ___ 7-I
+Marinette, 11,843 ___ 5-I
Marion, 1,242 ___ 6-G
Markesan, 1,496 ___ 8-G
Marquette, 182 ___ 8-G
Marshall, 2,329 ___ 10-G
Marshfield, 19,291 ___ 6-E
Mattoon, 431 ___ 5-G
Mauston, 3,439 ___ 8-E
Mayville, 4,374 ___ 9-H
Medford, 4,283 ___ 5-E
Mellen, 972 ___ 2-E
Melrose, 551 ___ 7-D
Melvina, 115 ___ 8-D
Menasha, 14,711 ___ 7-H
+Menomonee Falls, 26,840 ___ 10-H
Menomonie, 13,547 ___ 6-C
Mequon, 18,885 ___ 9-I
+Merrill, 9,860 ___ 5-F
Merrillan, 553 ___ 7-D
Merrimac, 392 ___ 9-F
Merton, 1,199 ___ 10-H
Middleton, 13,289 ___ 10-F
Milladore, 314 ___ 6-F
Milltown, 786 ___ 4-B
Milton, 4,434 ___ 10-G
+Milwaukee, 628,088 ___ 10-I
Mineral Point, 2,428 ___ 10-E
Minong, 521 ___ 3-C
Mishicot, 1,296 ___ 7-I
Mondovi, 2,491 ___ 6-C
Monroe, 10,241 ___ 11-F
Montello, 1,329 ___ 8-G
Montfort, 714 ___ 10-E
Monticello, 1,140 ___ 11-F
Montreal, 838 ___ 2-E
Mosinee, 3,820 ___ 6-F
Mount Calvary, 558 ___ 8-H
Mount Hope, 173 ___ 10-D
Mount Horeb, 4,182 ___ 10-F
Mount Sterling, 217 ___ 9-D
Mount Vernon, 491 ___ 10-F
Muscoda, 1,287 ___ 10-E
Muskego, 16,813 ___ 10-H
N
Nashotah, 567 ___ 10-H
Necedah, 743 ___ 6-E
+Neenah, 23,219 ___ 7-H
+Neillsville, 2,680 ___ 6-C
Nekoosa, 2,557 ___ 7-F
Nelson, 388 ___ 6-E
Nelsonville, 171 ___ 7-G
Neosho, 658 ___ 9-H
Neshkoro, 384 ___ 8-G
New Auburn, 485 ___ 5-C
New Berlin, 33,592 ___ 10-H
New Glarus, 1,899 ___ 10-F
New Holstein, 3,342 ___ 8-H
New Lisbon, 1,436 ___ 8-E
New London, 6,658 ___ 7-G
New Richmond, 5,106 ___ 5-B
Niagara, 1,999 ___ 4-I
Nichols, 254 ___ 6-H
North Bay, 246 ___ 10-I
North Fond du Lac, 4,292 ___ 8-H
North Freedom, 591 ___ 9-F
North Hudson, 3,101 ___ 5-A
North Prairie, 1,322 ___ 10-H
Norwalk, 564 ___ 8-E
O
Oak Creek, 19,513 ___ 10-I
Oakdale, 162 ___ 8-D
Oakfield, 1,003 ___ 8-H
Oconomowoc, 10,993 ___ 10-H
Oconomowoc Lake, 493 ___ 10-H
+Oconto, 4,474 ___ 6-I
+Oconto Falls, 2,584 ___ 6-H
Ogdensburg, 220 ___ 7-G
Oliver, 265 ___ 2-B
Omro, 2,836 ___ 8-G
Onalaska, 11,284 ___ 8-D
Ontario, 407 ___ 8-E
Oostburg, 1,931 ___ 8-I
Oregon, 4,519 ___ 10-F
Orfordville, 1,219 ___ 11-G
+Osceola, 2,075 ___ 5-A
+Oshkosh, 55,006 ___ 8-H
Osseo, 1,551 ___ 6-D
Owen, 895 ___ 6-E
Oxford, 499 ___ 8-F
P
Paddock Lake, 2,662 ___ 11-I
Palmyra, 1,539 ___ 10-H
Pardeeville, 1,630 ___ 9-G
+Park Falls, 3,104 ___ 3-E
Park Ridge, 3,761 ___ 6-C
Patch Grove, 202 ___ 10-D
Pepin, 873 ___ 7-B
Peshtigo, 3,154 ___ 5-I
Pewaukee (city), 13,048 ___ 10-H
Pewaukee (village), 4,941 ___ 10-H
+Phillips, 1,592 ___ 4-E
Pigeon Falls, 289 ___ 7-D
Pittsville, 838 ___ 7-E
Plain, 691 ___ 9-E
Plainfield, 839 ___ 7-F
+Platteville, 9,708 ___ 11-E
Pleasant Prairie, 11,998 ___ 11-I
Plover, 8,176 ___ 7-H
Plum City, 534 ___ 6-B
+Plymouth, 6,769 ___ 8-I
Poplar, 316 ___ 2-E
+Portage, 8,640 ___ 9-F
Port Edwards, 1,848 ___ 7-F
+Port Washington, 9,338 ___ 9-I
Potosi, 654 ___ 11-D
Potter, 252 ___ 7-H
Pound, 434 ___ 5-I
Poynette, 1,662 ___ 9-F
+Prairie du Chien, 5,659 ___ 10-D
+Prairie du Sac, 2,380 ___ 9-F
Prairie Farm, 494 ___ 5-C
Prentice, 571 ___ 4-E
Prescott, 3,243 ___ 6-A
Princeton, 1,458 ___ 8-G
Pulaski, 2,200 ___ 6-H
R
+Racine, 84,298 ___ 11-I
Radisson, 237 ___ 4-D
Randolph, 1,279 ___ 9-G
Random Lake, 1,439 ___ 9-I
Readstown, 420 ___ 9-D
Redgranite, 1,209 ___ 6-G
+Reedsburg, 5,834 ___ 9-F
Reedsville, 1,182 ___ 7-I
Rewey, 220 ___ 10-E
+Rhinelander, 7,427 ___ 4-F
Rib Lake, 887 ___ 5-F
+Rice Lake, 7,998 ___ 4-C
+Richland Center, 5,018 ___ 9-E
Ridgeland, 246 ___ 5-C
Ridgeway, 577 ___ 10-F
Rio, 768 ___ 9-G
+Ripon, 7,241 ___ 8-G
+River Falls, 10,610 ___ 6-A
River Hills, 1,612 ___ 10-I
Roberts, 1,043 ___ 5-B
Rochester, 978 ___ 11-H
Rockdale, 235 ___ 10-G
Rockland, 509 ___ 8-D
Rock Springs, 432 ___ 9-F
Rosendale, 777 ___ 8-H
Rosholt, 512 ___ 6-G
Rothschild, 3,310 ___ 6-F
Rudolph, 451 ___ 7-F
S
St. Cloud, 494 ___ 8-H
St. Croix Falls, 1,640 ___ 4-A
St. Francis, 9,245 ___ 10-I
St. Nazianz, 693 ___ 8-I
Sauk City, 3,019 ___ 9-F
Saukville, 4,695 ___ 9-I
Scandinavia, 298 ___ 7-G
Schofield, 2,415 ___ 6-F
Seymour, 2,782 ___ 7-H
Sharon, 1,250 ___ 11-H
+Shawano, 7,598 ___ 6-H
+Sheboygan, 49,676 ___ 8-I
Sheboygan Falls, 5,823 ___ 8-I
Sheldon, 268 ___ 5-D
+Shell Lake, 1,161 ___ 4-C
Sherwood, 837 ___ 6-H
Shiocton, 913 ___ 7-H
Shorewood, 14,116 ___ 10-I
Shorewood Hills, 1,680 ___ 10-F
Shullsburg, 1,236 ___ 11-E
Silver Lake, 1,801 ___ 11-H
Slinger, 2,340 ___ 9-H
Soldiers Grove, 564 ___ 9-D
Solon Springs, 575 ___ 2-C
Somerset, 1,065 ___ 5-A
South Milwaukee, 20,958 ___ 10-I
South Wayne, 478 ___ 11-F
+Sparta, 7,788 ___ 8-D
Spencer, 1,757 ___ 6-E
+Spooner, 2,464 ___ 4-C
Spring Green, 1,283 ___ 10-E
Spring Valley, 1,051 ___ 6-B
+Stanley, 2,011 ___ 6-D
Star Prairie, 507 ___ 5-B
Stetsonville, 511 ___ 5-E
Steuben, 161 ___ 10-D
+Stevens Point, 23,006 ___ 7-F
Stockbridge, 579 ___ 8-H
Stockholm, 89 ___ 7-B
Stoddard, 771 ___ 8-D
+Stoughton, 8,786 ___ 10-G
Stratford, 1,515 ___ 6-E
Strum, 949 ___ 6-C
+Sturgeon Bay, 9,176 ___ 6-J
Sturtevant, 3,803 ___ 11-I
Sullivan, 432 ___ 10-H
Sun Prairie, 15,333 ___ 10-G
+Superior, 27,134 ___ 2-B
Suring, 626 ___ 5-H
Sussex, 5,039 ___ 10-H
T
Taylor, 419 ___ 7-D
Tennyson, 378 ___ 11-D
Theresa, 771 ___ 9-H
+Thiensville, 3,301 ___ 9-I
Thorp, 1,657 ___ 6-D
Tigerton, 815 ___ 6-G
+Tomah, 7,570 ___ 8-E
+Tomahawk, 3,328 ___ 4-F
Tony, 114 ___ 4-D
Trempealeau, 1,039 ___ 8-C
Turtle Lake, 817 ___ 4-B
Twin Lakes, 3,989 ___ 11-H
+Two Rivers, 13,030 ___ 7-I
U
Union Center, 197 ___ 8-E
Union Grove, 3,669 ___ 11-I
Unity, 452 ___ 6-E
V
Valders, 905 ___ 8-I
Verona, 5,374 ___ 10-F
Vesper, 598 ___ 7-F
Viroqua, 4,335 ___ 9-D
Viola, 644 ___ 9-D
+Virogua, 3,922 ___ 9-D
W
Waldo, 442 ___ 8-I
Wales, 2,471 ___ 10-H
Walworth, 1,614 ___ 11-H
Warrens, 343 ___ 7-F
Washburn, 2,285 ___ 2-D
Waterford, 2,431 ___ 10-H
Waterloo, 2,712 ___ 10-G
+Watertown, 19,142 ___ 10-H
+Waukesha, 56,958 ___ 10-H
Waunakee, 5,897 ___ 10-F
+Waupaca, 4,957 ___ 7-G
+Waupun, 6,040 ___ 9-G
+Wausau, 37,060 ___ 6-F
Wauseukee, 656 ___ 5-I
+Wautoma, 1,784 ___ 8-G
Wauwatosa, 49,366 ___ 10-I
Wauzeka, 595 ___ 10-D
Webster, 623 ___ 3-B
+West Allis, 63,221 ___ 10-I
West Baraboo, 1,021 ___ 9-F
+West Bend, 23,916 ___ 9-H
Westby, 1,866 ___ 8-D
Westfield, 1,125 ___ 8-F
West Milwaukee, 3,973 ___ 10-I
Weston, 9,876 ___ 6-F
West Salem, 3,611 ___ 8-D
Weyauwega, 1,665 ___ 7-G
Weyerhauser, 283 ___ 4-C
Wheeler, 348 ___ 5-C
Whitefish Bay, 14,272 ___ 10-I
+Whitehall, 1,494 ___ 7-C
White Lake, 304 ___ 5-G
Whitelaw, 700 ___ 7-I
Whitewater, 12,636 ___ 10-H
Whiting, 1,838 ___ 7-F
+Wild Rose, 676 ___ 7-G
Williams Bay, 2,108 ___ 11-H
Wilson, 163 ___ 5-B
Wilton, 478 ___ 8-E
Wind Point, 1,941 ___ 10-I
Winneconne, 2,059 ___ 7-G
Winter, 383 ___ 2-D
Wisconsin Dells, 2,393 ___ 9-F
+Wisconsin Rapids, 18,245 ___ 7-F
Withee, 503 ___ 6-E
Wittenberg, 1,145 ___ 6-G
Wonewoc, 793 ___ 8-E
Woodman, 120 ___ 10-D
+Woodruff (Not incorp.) ___ 3-F
Woodville, 942 ___ 5-B
Wrightstown, 1,262 ___ 7-H
Wyeville, 154 ___ 8-E
Wyocena, 620 ___ 9-G
Y
Yuba, 77 ___ 9-E

Wisconsin offers regions of delight



Wherever you travel in Wisconsin - whether it's to the Great Lakes, the Mississippi River country, the northwoods, southern Wisconsin, the heart of the state in central Wisconsin, or to the city life in Milwaukee and Madison, you'll find a place that touches your heart with its beauty and its people.

The Northwoods

The vast pine forests of the Northwoods give off an exhilarating scent that spells "vacation" – an ever-present invitation to fun. Shimmering lakes and waterways, thousands of them, extend their special appeal. Great beauty, great fun and great adventure await in this vacationland of woods and waters. Wisconsin's Northwoods has attracted vacationers for more than a century. Family resorts offer fishing, boating, swimming, and a chance to relax amid ruby sundowns and the cry of the loon. For fun, sample a range of summer festivals from fishing derbies to colorful Native American powwows. For excitement, challenge whitewater rapids in a canoe, kayak or raft. For the tent or RV-camper, Wisconsin offers more than 1.5 million acres of state and national parks and forests. Enjoy the great outdoors at its best.

Great Lakes

"Great" may be an overused term, but not in the case of Lake Michigan and Lake Superior. These two Great Lakes line Wisconsin's eastern and northwestern borders. They are truly grand, awe-inspiring bodies of water whose coastal towns and cities offer a distinctive variety of fun. Founded as ports-of-call for the sailing clippers of the Great Lakes fleet, these harbors today anchor a large charter fleet offering some of the finest sport fishing in the world. Blue-water sailing and pleasure boating, historic lighthouses, sandy beaches, the pristine Apostle Islands, and a series of nine spectacular state parks and forests make this a prime vacation destination.

Hometown Central

The heart of Wisconsin, the center of the state, pulses with the quiet activity of small towns surrounded by rugged natural beauty. Located on rivers, at the edge of lakes or in the shadow of one of the state's highest peaks, these home towns have individual charms that recommend themselves to visitors. Their welcome mats are always out. Fertile farmlands roll through the central third of Wisconsin from Eau Claire to Fond du Lac broken only by the vast wooded tract of the Black River State Forest and the 137,000-acre inland sea that is Lake Winnebago, one of the best walleye fisheries in the Midwest. The area is also home to some of the state's best canoeing rivers and bike trails. Enjoy old-fashioned county fairs, antique shopping, hiking and home cooking.

Mississippi River

The course of the Mississippi River defines much of the western border of Wisconsin – sometimes guarded by magnificent bluffs, sometimes flowing through rolling countryside. The river towns that have established themselves on its banks have tales to tell and secrets to share about generations of life on Old Man River. Wisconsin's Great River Road links these towns and the treasures they offer. Rent a houseboat for a vacation of carefree days of sun and sand along the river. Watch in wonder as tow boats coax huge rafts of barges through the river's intricate system of locks and dams. Visit one of the river's many state or federal parks and wildlife refuges to see eagles, osprey and heron take wing across the bluffs and bayous. Fish the backwaters of the Mississippi for bass, walleye and catfish.

Southern Wonders

The wonders of southern Wisconsin create their own magic. Striking rock formations, steep hills and hidden valleys, ravines filled with ferns and woodland flowers, manmade delights and amusements – these wonders invite exploration. The enchantment can last forever. Southern Wisconsin includes the state's two largest urban areas: Milwaukee and Madison. Both offer the cosmopolitan delights of great accommodations, performing arts, architecture, nightlife and fine dining. Southern Wisconsin features many of the state's most historic sites and museums, as well as the natural and manmade wonders that are the Wisconsin Dells. The breathtaking beauty of Southern Wisconsin offers an endless selection of attractions and recreation.

Tourist information available.
Free information about Wisconsin's tourist attractions and events is available at 1/800/432-8747 24 hours a day or at the Department of Tourism's web site, www.travelwisconsin.com

Find out about highway conditions.
- 1/800/ROAD WIS (762-3947)
- http://www.dot.state.wi.us
- "Travel Easy" construction and rest area locator brochure: 1/800/242-2514, rest areas & Tourist Information Centers
- 414/548-5684, Greater Milwaukee construction updates (summer).

Seat belts required.
As you enjoy Wisconsin's regions of delight, remember that Wisconsin law requires all drivers and passengers to wear seat belts, and children up to age 4 must be in a child safety seat. Law enforcement officials may stop you if your child under 8 is not buckled up or in a safety seat. And you can lose your license on the spot if you are arrested for drunk driving. Dial 911 on your cellular phone to request emergency help.

Find out about pending bills.
If you want to know the name of your legislator or the status of pending bills, call the Legislative Hotline at 1/800/362-9472, 1/800/228-2115 (TTY) or 266-9960 (Madison) from 8 a.m. - 5 p.m. Monday - Friday, or fax the hotline at 608/266-7038.

Expanding your business?
If your business is considering expanding to Wisconsin, call Forward Wisconsin at 1/800/669-1190, Ext. WM or visit www.forwardWI.com.



City Life

When it comes to city-scapes, not landscapes, night-life rather than wildlife, dining out instead of camping out, Wisconsin has it all. Milwaukee and Madison, the state's two largest urban areas, offer the cosmopolitan delights of great accommodations, performing arts, architecture, nightlife and fine dining. The more adventuresome will enjoy sailing on Lake Michigan in Milwaukee and on Madison's five lakes, and reveling in the antics of the residents at the Milwaukee County and Vilas Zoos.
The performing arts are another urban forte: from dinner theater to off-Broadway, from Shakespeare to stand-up comedy, from Bach to Springsteen – you'll find it all in Wisconsin.

Wisconsin State Parks, Forests, Recreation Areas and Trails

KEY:
● Located in park
▲ Located nearby
V Visits
B Roped or bouyed beach area
C Cooperatively managed
$ State Trail pass required on some/all miles
□ Seasonal programs
E Electric motor only
L Lookout tower
H Horse-rider's campsites
★ Ice Age Reserve Unit

	City	Phone	Campsites	Electric sites	Camping Reservations Y/N	Winter camping	Showers	Dumping station	Backpack camping	Accessible picnic area	Accessible campsite	Concessions	Naturalist programs	Visitor	Lookout tower	Shoreline	Canoeing	Boat Launch	Fishing	Self-guided nature trails	Hiking trails	Horse trails	Surfaced bicycle trails	Mountain bike trails	Snowmobile trails	Cross-country ski trails	Acres
STATE PARKS, FORESTS & RECREATION AREAS																											
Amnicon Falls State Park	Superior	(715)398-3000	36		Y					●	●								●	.8	2				1		825
Aztalan State Park	Lake Mills	(920)648-8774			–					●							●		●	2	2					2	172
Big Bay State Park	Bayfield	(715)779-4020	60		Y	●	●	▲		●	●		●	□	V		●	▲	▲	.6	10					5	2,418
Big Foot Beach State Park	Lake Geneva	(262)248-2528	100		Y		●	●		●	●					B			●	.5	6					6	271
Black River State Forest	Black River Falls	(715)284-4103	98	5	Y	●	●	●	●	●	●			V	L	●	●	●	●	3	27	34H$		33	51	32$	67,070
Blue Mound State Park	Blue Mounds	(608)437-5711	78	14	Y	●	●	●		●	●	●	●	□	V	L			▲	2	9			5$		9	1,153
Bong State Recreation Area	Kansasville	(262)878-5600	217	54	Y	●	●	●		●	●		●	●	V		B	●	E	2	16	18$		10$	5	15	4,537
Browntown-Cadiz Springs SRA	Monroe	(608)966-3777			–					●						B	●	E	●	1	11						644
Brule River State Forest	Brule	(715)372-5678	40		N	●			●	●	●		●	□			●	●	●	2	40	26		34	31	8$	40,882
Brunet Island State Park	Cornell	(715)239-6888	69	24	Y		●	●		●	●					B	●	●	●	.8	8		1			5	1,225
Buckhorn State Park	Necedah	(608)565-2789	32		Y	●			●	●	●			□		B	●	●	●	1	4				5	4	6,990
Chippewa Moraine Ice Age State Rec. Area ★	New Auburn	(715)967-2800			–				▲	●			●	●	V		●	●	●	.8	7						3,063
Copper Culture State Park (C)	Oconto	(920)492-5836			–					●									●								42
Copper Falls State Park	Mellen	(715)274-5123	55	13	Y	●	●	●	●	●	●	●			V	L	B	●	E	2	7			8		14	2,676
Council Grounds State Park	Merrill	(715)536-8773	55	19	Y		●	●		●	●		●	□			B	●	●	.8	9		4	3		5	503
Devil's Lake State Park ★	Baraboo	(608)356-8301	406	121	Y	●	●	●		●	●	●	●	●	V		●	●	E	2	23			6$		17	9,117
Fischer Creek State Recreation Area (C)	Manitowoc	(920)683-4185			–												●			1	1						124
Flambeau River State Forest	Winter	(715)332-5271	60		N	●		▲	●	●	●					B	●	●	●	1.5	22			22	55	22	90,147
Governor Dodge State Park	Dodgeville	(608)935-2315	270	79	Y	●	●	●	●	●	●	●	●	□	V	B	●	E	●	2	28	22H$	1	13$	15	22	5,029
Governor Knowles State Forest	Grantsburg	(715)463-2898	31		N				●	●							●		●	3	38	35H$			33	9$	19,753
Governor Nelson State Park	Waunakee	(608)831-3005			–		●			●				□	V	B	●	●	●	1.8	9					9	422
Harrington Beach State Park	Belgium	(262)285-3015			–					●	●			□			●		●	1	2	2	2	.5	2	3	636
Hartman Creek State Park	Waupaca	(715)258-2372	101		Y		●	●		●	●			□	V	B	●	E	●		14	7$	2	4$	4	11	1,417
Havenwoods State Forest	Milwaukee	(414)527-0232			–					●			●	●						1	6					3	237
Heritage Hill State Park (C)	Green Bay	(920)448-5150			–					●					V												55
High Cliff State Park	Sherwood	(920)989-1106	112	32	Y	●	●	●		●	●	●	●	□	V	L	●	●	●	2	5	8		10	6	4	1,147
Hoffman Hills State Recreation Area	Menomonie	(715)232-1242			–					●					V	L				2	9					9$	707
Interstate State Park ★	St. Croix Falls	(715)483-3747	85				●	●		●	●		●	●	V		B	●	●	2	10				2	11	1,330
~~Kettle Moraine State Forest–Northern Unit~~ ★	~~Campbellsport~~	(262)626-2116	367	52	Y	●	●	●	●	●	●	●	●	●	V	L	B	●	●	4	133	42H$		15$	60	23	29,268
Kettle Moraine State Forest–Southern Unit	Eagle	(262)594-6200	265	49	Y	●	●	●	●	●	●		●	●	V		B	●	●	7	57	54H$		20$	56	30	20,399
Kinnickinnic State Park	River Falls	(715)425-1129			–					●					V		B	●	●		7					7	1,239
Kohler-Andrae State Park	Sheboygan	(920)451-4080	106	49	Y	●	●	●		●	●	●	●	●	V		●		●	2	7	3		3		2	924
Lake Kegonsa State Park	Stoughton	(608)873-9695	80		Y		●	●		●	●			□			B	●	●	1	5					6	343
Lake Wissota State Park	Chippewa Falls	(715)382-4574	81	17	Y		●	●		●	●		●	□	V		B	●	●	1	18	7		11	5	8	1,062
Lapham Peak Unit Kettle Moraine State Forest	Delafield	(262)646-3025	1		N		●			●	●				□	L					21	5$		5$		17$	1,006
Merrick State Park	Fountain City	(608)687-4936	67	22	Y		●	●		●	●		●	□	V		●	●	●		2					3	297
Mill Bluff State Park ★	Camp Douglas	(608)427-6692	21		Y					●	●			□	V		●			.4	2						1,258
Mirror Lake State Park	Baraboo	(608)254-2333	147	30	Y	●	●	●		●	●	●		□			B	●	●	1	20			10$		19	2,167
Natural Bridge State Park	Baraboo	(608)356-8301			–															1	4						530
Nelson Dewey State Park	Cassville	(608)725-5374	45	18	Y	●	●	●	●	●	●				V		▲	▲	▲	.2	2			1			756
New Glarus Woods State Park	New Glarus	(608)527-2335	32		Y	●			●	●	●			□							6						411
Newport State Park	Ellison Bay	(920)854-2500	16		Y	●			●	●			●	□			●	●		2	41			17		28	2,373
Northern Highland/American Legion St. Forest	Boulder Junction	(715)385-2727	871		Y	●	●	●	●	●	●		●	●	V		B	●	●		39			47	486	40	223,283
Pattison State Park	Superior	(715)399-3111	62	18	Y	●	●	●	●	●	●		●	●	V		B	●		2	9					4	1,436
Peninsula State Park	Fish Creek	(920)868-3258	472	102	Y	●	●	●		●	●	●	●	●	V	L	B	●	●	3	20		5	9$	18	15	3,775
Perrot State Park	Trempealeau	(608)534-6409	98	36	Y	●	●	●		●	●		●	□	V			●	●	.5	15			7$		9	1,270
Pike Lake Unit Kettle Moraine State Forest	Hartford	(262)670-3400	32		Y		●	●		●	●			□			B		●	1	8		1		2	7	678
Point Beach State Forest	Two Rivers	(920)794-7480	127	70	Y	●	●	●		●	●	●	●	□			●		▲	.5	12			4		11	2,903
Potawatomi State Park	Sturgeon Bay	(920)746-2890	123	25	Y	●	●	●		●	●	●	●	□	V	L	●	●	●	.5	17			4	9	15	1,225
Rib Mountain State Park	Wausau	(715)842-2522	30	3	Y		●			●	●	●		□	V	L					9						1,172
Roche-A-Cri State Park	Friendship	(608)339-6881	41	1	Y			●	●	●	●			□	V	L			●	.3	6					6	604
Rock Island State Park	Washington Island	(920)847-2235	40		Y				●				●	□	V		●		●	1	10						912
Rocky Arbor State Park	Wisconsin Dells	(608)254-8001	89	18	Y		●	●		●	●									1	1						225
Tower Hill State Park	Spring Green	(608)588-2116	15		N								●		V		●	●	●		2						77
Whitefish Dunes State Park	Sturgeon Bay	(920)823-2400			–					●		●	●	●		L	●			2	13					13	863
Wildcat Mountain State Park	Ontario	(608)337-4775	30		Y		●	●		●	●		●	□	V			●	●	1	26	15H$				7	3,603
Willow River State Park	Hudson	(715)386-5931	78	25	Y	●	●	●		●	●		●	□	V		B	●	●	.6	13		1			10	2,891
Wyalusing State Park	Bagley	(608)996-2261	110	34	Y	●	●	●		●	●	●	●	□	V			●	●	2	22			8		7	2,628
Yellowstone Lake State Park	Blanchardville	(608)523-4427	128	36	Y	●	●	●		●	●	●		□	V		B	●	●		10			7	6.5	7	885
STATE TRAILS																											
"400" State Trail	Reedsburg-Elroy	(608)337-4775			–					●		●						●	●		23	8$	22$			22	413
Ahnapee State Trail (C)	Sturgeon Bay-Casco Jct.	(920)746-9959			–												●	●	●		29	29	29			27	12	353
Bearskin-Hiawatha State Trail	Minocqua-Tomahawk	(715)385-2727			–														●	18	25		25$			25		516
Buffalo River State Trail	Fairchild-Mondovi	(715)639-1607			–														●		36					36		418
Chippewa River State Trail	Eau Claire-Red Cedar Trail	(715)232-1242			–					●							●		●		20		20$			20		273
Elroy-Sparta State Trail	Elroy-Sparta	(608)337-4775	30		Y					●	●		●						●	32	32		32$			32		639
Fox River State Trail	Greenleaf-Green Bay	(920)492-5823			–																14		14					
Gandy Dancer State Trail (C)	St. Croix Falls-Superior	(715)349-2157			–										V		▲	●			66	18	48$	18	66	38	80
Glacial Drumlin State Trail East	Waukesha-Jefferson	(262)646-3025			–					●					V			▲	▲	●	26		26$		23		340
Glacial Drumlin State Trail West	Jefferson-Cottage Grove	(920)648-8774	15		Y	●	●		●	●	●							▲	▲	●			24$		24		307
Great River State Trail	Onalaska-Marshland	(608)534-6409	▲		–		▲								V		●	●		●	24		24$		21	24	256
Green Circle Trail (C)	Stevens Point	(715)346-1433			–																24		24			24	
Hillsboro State Trail (C)	Union Center-Hillsboro	(608)489-2350			–						●								●		4		4$		4	4	66
La Crosse River State Trail	La Crosse-Sparta	(608)337-4775			–					●		●									22		22		23		360
Mascoutin Valley State Trail (C)	Ripon-Berlin	(920)929-3135			–																9	9		11	9		45
Military Ridge State Trail	Fitchburg-Dodgeville	(608)437-7393		▲	–		▲	▲	▲	▲	▲	▲	▲	□	V		▲		●		44		44		44	44	516
Mountain-Bay State Trail (C)	Wausau-Green Bay	(920)448-4466			–																89	56	89$		89	19	1,062
Old Abe Trail (C)	Chippewa Falls-Cornell	(715)726-7880			–																20	6$	16$		20		253
Pecatonica State Trail (C)	Belmont-Calamine	(608)328-9430			–																10	10$	10$		17	10$	212
Red Cedar State Trail	Menomonie-Chippewa River	(715)232-1242		▲	–					●		▲	●	□	V		▲		●		15		15$		2	13$	427
Saunders State Trail (C)	Superior-Frogner, MN	(715)378-2219			–																8	8		8	8	8	207
Sugar River State Trail	New Glarus-Brodhead	(608)527-2334	▲		–	▲				●		●							●		24		24$		24		265
Tuscobia State Trail	Park Falls-Rice Lake	(715)634-6513			–														●		74	74		74	74	74	836
Wild Goose State Trail (C)	Fond du Lac-Clyman Jct.	(920)929-3135			–																32	4	32		32	32	411
Wild Rivers State Trail (C)	Rice Lake-Solon Springs	(715)635-4490			–												●				40	40	40		40	40$	789
Wiouwash State Trail (C)	Oshkosh-Hortonville, Split Rock-Aniwa	(920)232-1960			–																51	6	35	6	43	22	228

Mileage is rounded to the nearest whole mile.
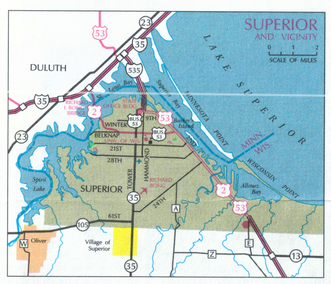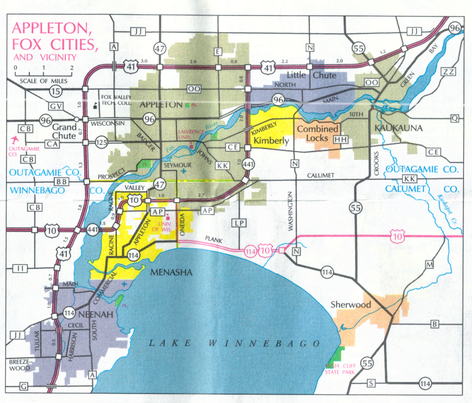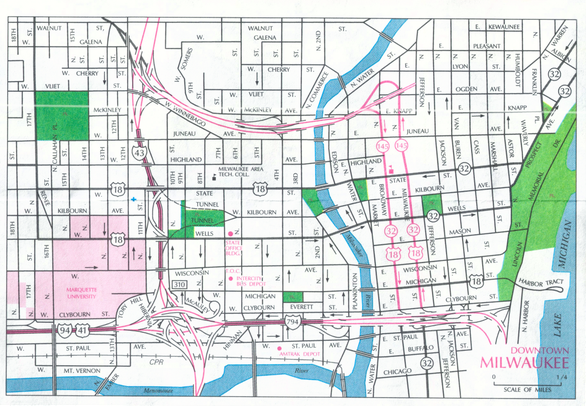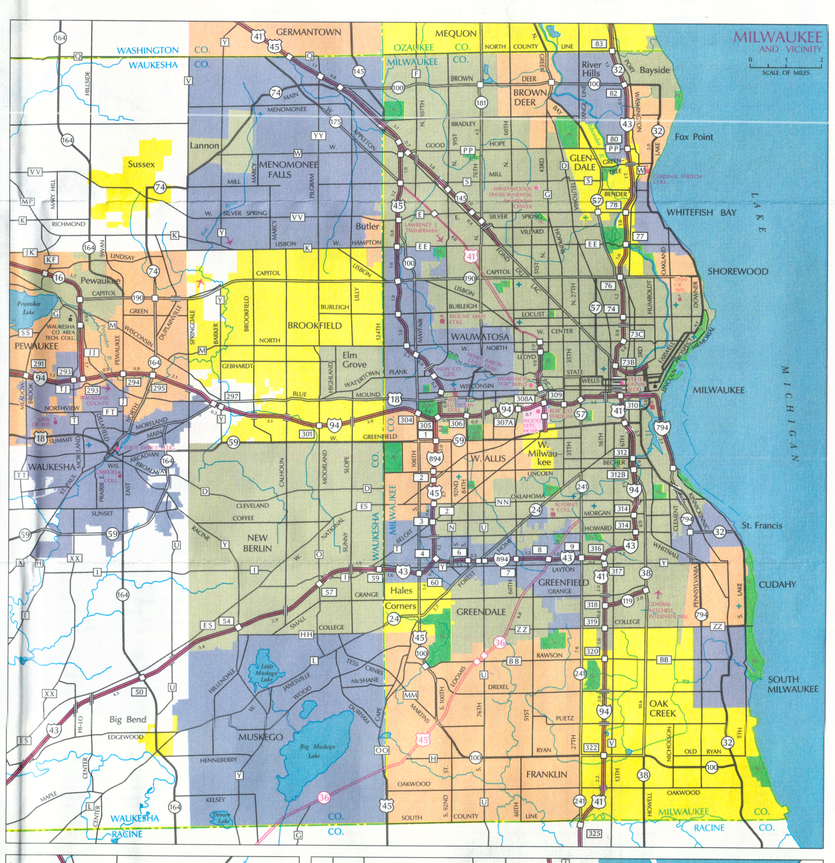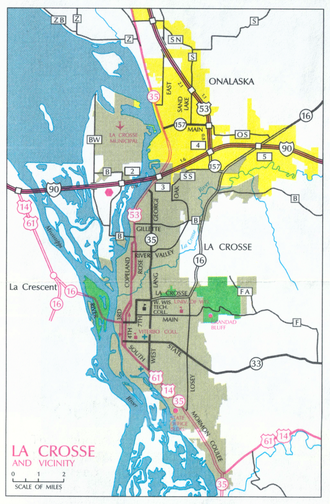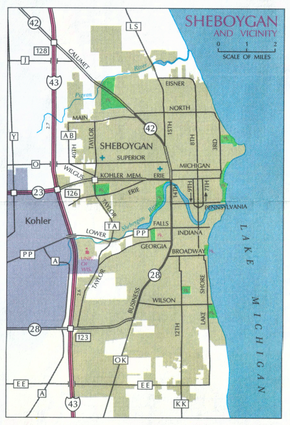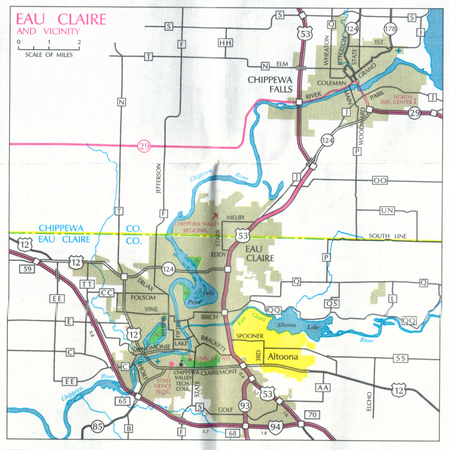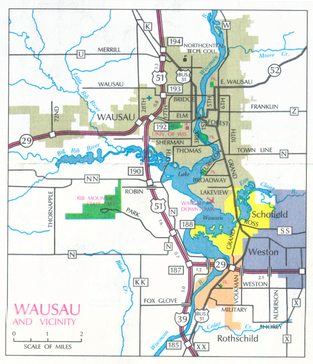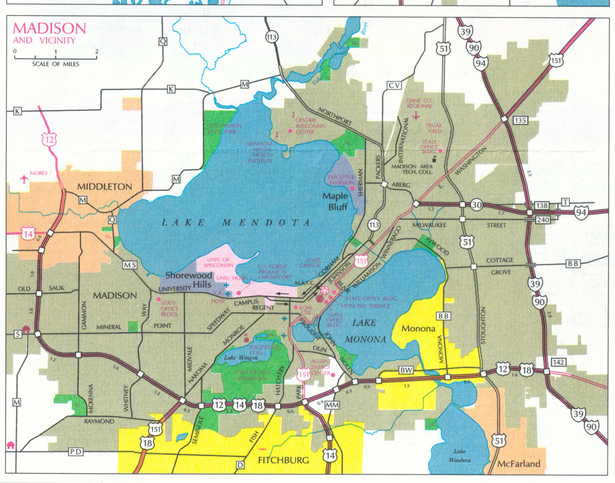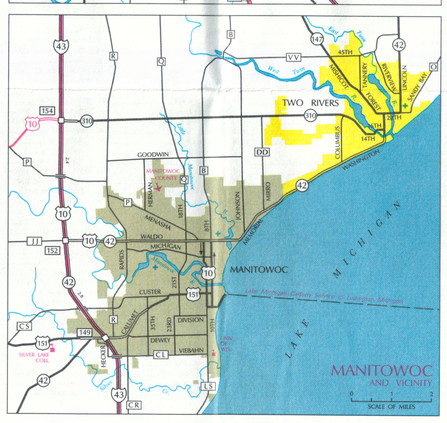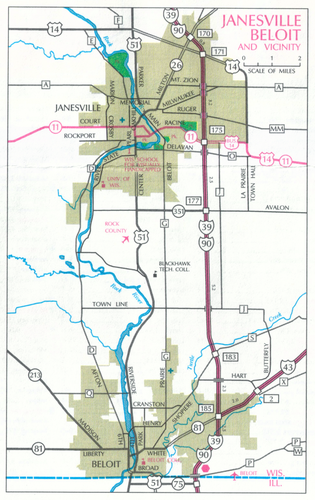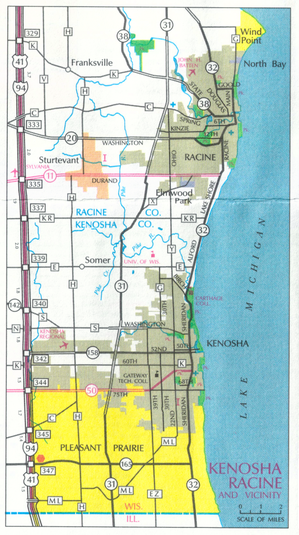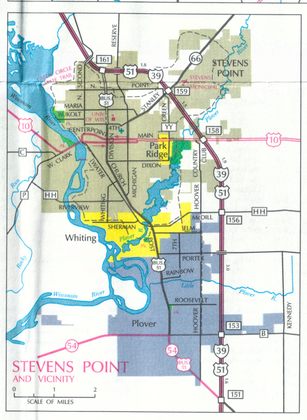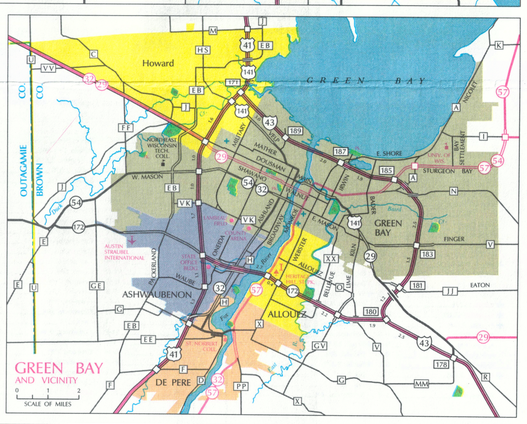
Cover photo by John C. Robinson, Superior; Governor's photo by Michael Kienitz; seat belt photo by Steve Milanowski/Harper Fritsch Studios; all other photos provided by Wisconsin Department of Tourism. Design by John Cronin, Department of Tourism and Mary Nowakowski, WisDOT. Cartography by WisDOT Surveying and Mapping. Printed on recycled paper.