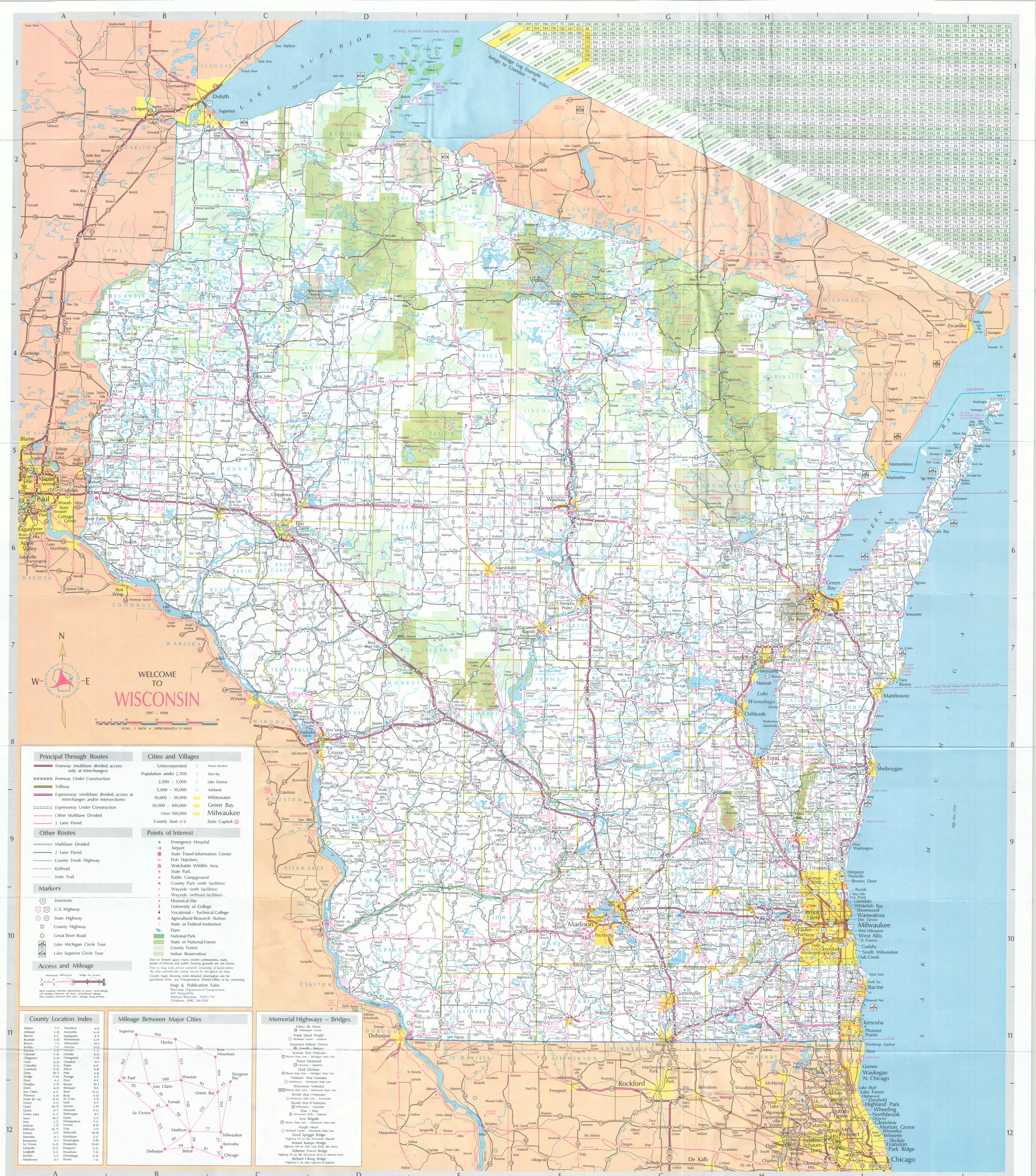
Mileage Log Example
Antigo to Crandon – 46 miles
WELCOME TO
WISCONSIN
1997 – 1998
SCALE : 1 INCH = APPROXIMATELY 13 MILES
WISCONSIN DEPARTMENT OF TRANSPORTATION
APOSTLE ISLANDS NATIONAL LAKESHORE
SUPERIOR
LAKE
ST. LOUIS
CHEQUAMEGON BAY
BAYFIELD
ASHLAND
DOUGLAS
IRON
PINE
CARLTON
BURNETT
WASHBURN
SAWYER
FOREST
FLORENCE
ONEIDA
VILAS
PRICE
RUSK
TAYLOR
LINCOLN
MARATHON
CLARK
POLK
BARRON
CHIPPEWA
DUNN
ST. CROIX
PIERCE
PEPIN
EAU CLAIRE
BUFFALO
TREMPEALEAU
JACKSON
WOOD
PORTAGE
MARQUETTE
GREEN LAKE
ADAMS
JUNEAU
MONROE
LA CROSSE
VERNON
CRAWFORD
RICHLAND
SAUK
COLUMBIA
DODGE
JEFFERSON
WASHINGTON
OZAUKEE
WAUKESHA
MILWAUKEE
RACINE
KENOSHA
WALWORTH
ROCK
GREEN
LAFAYETTE
GRANT
IOWA
DANE
JEFFERSON
DODGE
WASHINGTON
OZAUKEE
WAUKESHA
MILWAUKEE
RACINE
KENOSHA
WALWORTH
WINNEBAGO
FOND DU LAC
CALUMET
MANITOWOC
SHEBOYGAN
OUTAGAMIE
WAUPACA
WAUSHARA
MARQUETTE
GREEN LAKE
FOND DU LAC
DODGE
WASHINGTON
OZAUKEE
WAUKESHA
MILWAUKEE
RACINE
KENOSHA
WALWORTH
ROCK
GREEN
LAFAYETTE
GRANT
IOWA
DANE
JEFFERSON
DODGE
WASHINGTON
OZAUKEE
WAUKESHA
MILWAUKEE
RACINE
KENOSHA
WALWORTH
WINNEBAGO
FOND DU LAC
CALUMET
MANITOWOC
SHEBOYGAN
OUTAGAMIE
WAUPACA
WAUSHARA
MARQUETTE
GREEN LAKE
ADAMS
JUNEAU
MONROE
LA CROSSE
VERNON
CRAWFORD
RICHLAND
SAUK
COLUMBIA
DODGE
JEFFERSON

Published at state expense by the Wisconsin Department of Transportation for FREE distribution.

1997/98 Official State Highway Map

Wisconsin





Welcome to Wisconsin! We're pleased to provide you a high quality system of transportation that will move you to your work or leisure activity quickly and safely. The beauty of our state will move you!

Governor Tommy and Sue Ann Thompson

Special plate celebrates Wisconsin's Sesquicentennial



Proceeds from sales of this limited edition license plate celebrating Wisconsin's 150th anniversary of statehood (1848-1998) help support the Sesquicentennial Commission, which is developing programs to celebrate the anniversary. To obtain this plate, see your 1997 renewal notice or visit a DMV service center that provides registration service. Get your special plate today!

Wisconsin *moves you*



Bikers race around the Capitol Square, Madison



▲ Happy the Clown welcomes visitors to the Circus World Museum, Baraboo





◄ Rafters enjoy the thrill of challenging the white waters of the Menominee River, Marinette County

▲ Memorial Day is celebrated at "Soldier's Walk", a 54-acre "time walk" in Arcadia's Memorial Park. The park is believed to be the only premier war memorial in the country that depicts all wars with 14 statues and other significant monuments and memorials in one location.



▲ Winter in Wisconsin brings the quiet bliss of cross country skiing.



▲ British Airways' Concorde visits the Experimental Aircraft Association's annual Fly-In Convention, Oshkosh



▲ Sunset signals the end of a relaxing day of fishing and swimming on one of Wisconsin's many lakes.

Cover photo:
Wisconsin offers many opportunities to enjoy windsurfing on any of the state's sparkling waters.

Photos by Michael Kienitz.
Layout by WISCOMP, Department of Administration.
Cartography by WisDOT Surveying and Mapping.

Printed on recycled paper.

▶ Wisconsin's transportation system of highways, airports, railroads, ports, and buses moves you to your destination quickly and safely. The state's fascinating tourist attractions and beautiful scenery move you with its breathtaking beauty and excitement.

▶ While you're traveling on Wisconsin's roadways, remember that Wisconsin requires all drivers and passengers to use seat belts. All children up to age 4 must be in a child safety seat. You may be stopped by a law enforcement official if your child under 8 is not in a safety seat or buckled up.

▶ You lose your license on the spot if you are arrested for drunk driving. For emergency help on the road, dial 911 on your cellular phone.

▶ You can learn about the state's safety laws from these WisDOT State Patrol offices 24 hours/day:

District #1 Madison 608/246-3220
District #2 Waukesha 414/785-4700
District #3 Fond du Lac 414/929-3700
District #4 Wausau 715/845-1143
District #5 Tomah 608/372-5998
District #6 Eau Claire 715/839-3800
District #7 Spooner 715/635-2141

▶ To find out daily statewide winter road conditions or weekly updates of summer detours, call 1/800-762-3947 (ROADWIS), 785-7140 (Milwaukee) or 246-7580 (Madison) or check WisDOT's World Wide Web site: *http://www.dot.state.wi.us*. During the construction season, weekly greater Milwaukee area construction updates are available at 548-5684. To request an "On the Road Again" brochure listing some of the larger summer construction zones, call 1/800-242-2514 from 8 a.m. – 4:45 p.m. Monday – Friday, or obtain one from the state's rest areas and Tourist Information Centers throughout the state. The brochure is also on WisDOT's web site.

▶ Call 1-800-432-8747 24-hours-a-day for free information about tourist attractions and events calendars, or check the Department of Tourism's World Wide Web site (*http://tourism.state.wi.us*). Wisconsin moves you to wherever you want to go.

▶ If you'd like information about the status of pending bills, would like to find out who your state legislator is, or want to leave a message for a legislator, you can call the Legislative Hotline toll free 1/800-362-9472, 1/800-228-2115 (TTY), or 266-9960 (Madison) from 8 a.m. – 5 p.m. Monday – Friday, or fax the hotline at 608/266-7038.

State Park, Forest & Trail Information

			Camping Information & Facilities														Trails (in miles)						
State Parks	Nearest Community	Index	Number of Camping Units	Electricity	Toilets	Showers	Dumping Station	Campsites for Disabled	Picnicking	Shoreline	Boating	Picnic Area for Disabled	Concessions	Nature Center	Vistas & Overlooks	Unit of Ice Age	Nature Trails	Hiking	Horse	Snowmobile	Bicycle (surfaced)	Bicycle (off-road)	Cross-country Skiing
Amnicon Falls	Poplar	2-C	36		■			■	■			■					0.8	1.0		1.0			
Aztalan	Lake Mills	10-G		■					■									1.5					
Big Bay	Bayfield	1-E	60		■	■	■	■	■	■	■	■			■		1.0	6.6		2.5			3.5
Big Foot Beach	Lake Geneva	11-H	100		■	■	■	■	■	■	■						0.5	5.3		1.0			4.3
Blue Mound	Blue Mounds	10-F	78		■	■	■	■	■	■		■	■	■	■		1.8	8.8		1.0		5.0	9.0
Bong (Rec. Area)	Kansasville	11-H	217	■	■	■	■	■	■	■	■	■			■	■	1.6	14.6	14.3	13.2		11.0	14.7
Brunet Island	Cornell	5-D	69	■	■		■	■	■	■	■	■					0.8	5.0					4.0
Buckhorn	Necedah	8-E	20		■			■	■	■	■	■					3.0	3.5		4.5			3.5
Cadiz Springs (Rec. Area)	Browntown	11-F			■				■	■	■	■					1.0	7.6					7.6
Chippewa Moraine (Rec. Area)	Bloomer	C-5			■				■			■	■	■	■	■	0.7	6.5					
Copper Culture	Oconto	6-I			■				■			■											
Copper Falls	Mellen	2-E	55	■	■			■	■	■	■	■	■		■		2.0	7.0				7.0	13.7
Council Grounds	Merrill	5-F	55	■	■	■	■	■	■	■	■	■	■	■			0.8	3.1				2.5	5.3
Devils Lake	Baraboo	9-F	406	■	■	■	■	■	■	■	■	■	■	■	■	■	1.5	23.0				6.0	16.9
Governor Dodge	Dodgeville	10-E	267	■	■	■	■	■	■	■	■	■	■	■	■		2.0	26.6	24.7	15.0		10.0	18.5
Governor Nelson	Madison	10-F			■	■			■	■	■	■					0.1	4.2					4.2
Harrington Beach	Belgium	9-I			■				■	■		■	■				0.8	1.5		2.0	2.0	0.5	2.5
Hartman Creek	Waupaca	7-G	101		■	■	■	■	■	■		■						13.7		4.0	1.0	5.8	8.6
Heritage Hill	Green Bay	7-I			■				■				■										
High Cliff	Sherwood	7-H	112	■	■	■	■	■	■	■	■	■	■	■	■		2.3	5.2	8.5	5.0		9.5	4.3
Hoffman Hills (Rec. Area)	Menomonie	6-C			■				■						■		2.0	8.0					8.0
Interstate	St. Croix Falls	4-A	85		■	■	■	■	■	■	■	■		■	■	■	1.7	7.2					10.6
Kinnickinnic	River Falls	6-A			■				■	■	■	■			■			6.5					6.5
Kohler-Andrae	Sheboygan	8-I	105	■	■	■	■	■	■	■	■	■	■	■	■		1.6	4.3	2.5			2.5	2.0
Lake Kegonsa	Stoughton	10-G	80		■	■	■	■	■	■	■	■					1.2	3.4					5.2
Lake Wissota	Chippewa Falls	5-D	81		■	■	■	■	■	■	■	■		■	■		1.0	10.1	6.5	4.8		11.0	7.5
Merrick	Fountain City	7-C	67	■	■	■	■	■	■	■	■	■		■			0.4	3.0					3.5
Mill Bluff	Camp Douglas	8-E	21		■			■	■	■		■		■	■		0.3	1.3					
Mirror Lake	Lake Delton	9-F	147	■	■	■	■	■	■	■	■	■	■				1.2	1.7				9.2	17.8
Natural Bridge	Sauk City	9-F			■				■			■					1.1	2.5		0.8			
Nelson Dewey (Stonefield)	Cassville	11-D	43	■	■	■	■	■	■			■			■		0.2	1.6					
New Glarus Woods	New Glarus	10-F	32		■				■			■					4.5	7.1					
Newport	Ellison Bay	5-J	16		■				■	■		■	■				2.0	30.0				13.0	23.0
Pattison	Superior	2-B	59	■	■	■	■	■	■	■	■	■		■	■		2.0	6.2					4.5
Peninsula	Fish Creek	5-J	469	■	■	■	■	■	■	■	■	■	■	■	■		2.5	20.0		17.0	8.0	7.0	18.0
Perrot	Trempealeau	8-C	96	■	■	■	■	■	■		■	■		■	■		0.6	6.2				8.5	8.5
Pike Lake	Hartford	9-H	32		■	■	■	■	■	■	■						0.8	7.4		1.5			6.4
Potawatomi	Sturgeon Bay	6-I	125	■	■	■	■	■	■		■	■			■		0.5	6.3		8.3		4.0	13.2
Rib Mountain	Wausau	6-F	30		■				■		■	■			■		0.6	7.0		1.5			
Roche-A-Cri	Friendship	8-F	41		■		■	■	■		■				■			6.0					4.2
Rock Island	Washington	4-J	40		■				■	■	■			■	■		1.0	9.5		9.5			
Rocky Arbor	Wisconsin Dells	9-F	89	■	■	■	■	■	■			■					1.0						
Tower Hill	Spring Green	10-E	15		■				■	■		■	■		■		0.5	1.5					
Whitefish Dunes	Sturgeon Bay	6-J			■				■	■		■		■	■		1.5	13.0				1.5	13.0
Wildcat Mountain	Ontario	8-E	38		■	■	■	■	■			■			■		1.3	2.5	12.5				7.0
Willow River	Hudson	5-A	72	■	■	■	■	■	■	■	■	■		■	■		1.6	8.6					8.0
Wyalusing	Prairie du Chien	10-D	132	■	■	■	■	■	■		■	■	■	■	■		2.1	14.4				10.6	6.9
Yellowstone Lake	Blanchardville	10-F	128	■	■	■	■	■	■	■	■	■						8.0		8.0			6.0
State Forests																							
Black River	Black River Falls	7-D	88		■	■		■	■	■	■	■			■		3.0	26.0	35.0	51.0		43.0	26.0
Brule River	Brule	2-C	40		■			■	■		■	■					1.7	34.0		31.0		20.6	6.7
Flambeau River	Phillips	4-D	60		■		■	■	■	■	■	■					1.6	33.8		55.0		114.0	22.0
Governor Knowles	Grantsburg	4-A			■				■		■	■						44.0	15.0	32.5		39.0	10.0
Havenwoods	Milwaukee	10-I			■									■			1.3	6.4					2.5
Kettle Moraine (N. Unit)	Campbellsport	8-H	358	■	■	■	■	■	■	■	■	■	■	■	■	■	3.8	72.0	39.5	58.0		19.0	33.4
Kettle Moraine (S. Unit)	Eagle	10-H	328	■	■	■	■	■	■	■	■	■		■	■		4.3	80.0	50.0	56.0		21.6	29.7
Lapham Peak	Delafield	10-H							■			■			■			14.7				4.6	12.6
N. Highland (American Legion)	Boulder Junction	3-F	886		■	■	■	■	■	■	■	■			■		6.8	18.5		400.0		838.0	42.0
Point Beach	Two Rivers	7-I	127	■	■	■		■	■	■		■	■	■			1.0	11.0				4.0	11.0
State Trails																							
Ahnapee	Sturgeon Bay- Algoma	6-I																15.3	15.3	15.3	15.3	15.3	15.3
Bearskin	Minoqua-Tomahawk	4-F				■			■								18.3	24.6		24.6	24.6		
Buffalo River	Mondovi-Fairchild	6-C																36.4	36.4	36.4		36.4	
Chippewa River	Eau Claire-Red Cedar Tr.	6-C							■			■						20.0		23.0	23.0		
Elroy-Sparta	Elroy-Sparta	8-D	30		■				■		■	■						32.0		32.0	32.0		
Gandy Dancer	St. Croix Falls-Danbury	4-B																66.0	17.0	66.0	49.0	66.0	38.0
Glacial Drumlin	Cottage Grove-Waukesha	10-G	15		■				■									47.2		50.5	47.2		
Great River	Onalaska-Trempealeau	8-C			■													24.0		14.0	24.0	24.0	24.0
Hillsboro	Hillsboro-Union Center	9-E																4.3		4.3			
La Crosse River	Sparta-La Crosse	8-D							■									23.0		23.0	21.0		
Military Ridge	Verona-Dodgeville	10-F			■				■						■			39.6		39.6	36.7		
Mountain Bay	Wausau-Green Bay	6-G																83.0	68.0	68.0	83.0		18.5
Pecatonica	Calamine-Belmont	11-E																10.0		10.0		10.0	
Red Cedar	Menomonie-Chippewa R.	6-C			■				■			■			■			14.5		2.0	14.5		12.5
Saunders	Foxboro-Superior	2-C																8.4	8.4	8.4		8.4	8.4
Sugar River	New Glarus-Brodhead	10-F			■				■			■	■					25.5		25.5	25.5		
The "400"	Elroy-Reedsburg	8-E			■	■												22.0	7.5	22.0	22.0		
Tuscobia	Rice Lake-Park Falls	4-D																74.0	74.0	74.0		74.0	
Wild Goose	Fond du Lac-Clyman Jct.	9-H																29.6	4.5	29.6	29.6		
Wiouwash	Oshkosh-Hortonville	8-H																20.6	20.6	20.6	14.5	6.1	20.6

During warm weather, campgrounds sometimes fill to capacity. Contact 1-800-423-TRIP (8747) for campsite reservation form or contact State Parks at 608/266-2181.

