USE A LITTERBAG—KEEP WISCONSIN CLEAN AND BEAUTIFUL. STATE LAW PROVIDES A FINE OF $200.00 FOR LITTERING.

Are you putting me on?

Your safety belts can save your life . . . but only if they're fastened. National studies have found your chances of surviving a highway crash are improved by 25 to 30 per cent if your seat belt is fastened, and by 40 to 45 per cent if both lap belt and shoulder harness are used.

Safety belts are the cheapest insurance policy you can buy, and a great way to enjoy peace of mind while traveling.

Buckle up . . . it's a better way to go.

WISCONSIN VACATIONLAND FOR ALL

Wisconsin Law guarantees full and equal enjoyment of all public accommodations or amusement alike to all persons of every race, color, creed, national origin or ancestry.

PREVENT FOREST FIRES

HELP KEEP OUR WISCONSIN GREEN

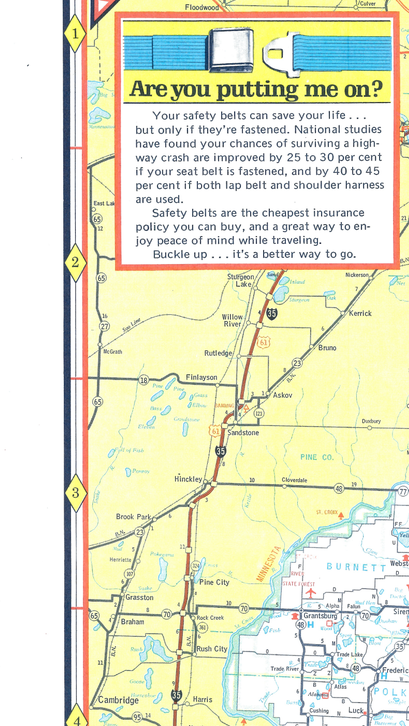

Greetings: This is your guide to Wisconsin. We want you to enjoy the historical sites; a clean, scenic environment; lakes, rivers and parks; the hospitality of our Wisconsin tourist industry and much more.

The climate is great, not only for year-round outdoor enjoyment, but also for new and growing businesses and agriculture.

As you travel, enjoy a safe and pleasant journey on Wisconsin's excellent roadways - from the Interstate system to scenic country roads.

But please remember, we need and ask your help obeying the speed limit to save lives and conserve fuel. We want you and your family to enjoy Wisconsin - a great place to live, and a wonderful place to visit.

MARTIN J. SCHREIBER
Office of the Governor



Wisconsin 1978-79



OFFICIAL STATE HIGHWAY MAP
prepared for free distribution
DEPARTMENT OF TRANSPORTATION
DIVISION OF HIGHWAYS

SPEED LIMIT 55 MEANS 55

STATE OF WISCONSIN DEPARTMENT OF TRANSPORTATION

WELCOME TO WISCONSIN

1978 — 79
OFFICIAL HIGHWAY MAP OF WISCONSIN

Scale: 1 inch = approximately 13 miles

MAP EXPLANATION

- INTERSTATE NUMBERED HIGHWAY
- U.S. NUMBERED HIGHWAY
- STATE NUMBERED HIGHWAY
- GREAT RIVER ROAD
- BUSINESS ROUTE
- FREEWAY
- FREEWAY UNDER CONST.
- PROPOSED FREEWAY
- TOLLWAY
- MULTILANE DIVIDED
- MULTILANE UNDIVIDED
- TWO LANE PAVED
- COUNTY TRUNK SURFACED
- COUNTY TRUNK UNSURFACED
- INTERCHANGE
- HIGHWAY SEPARATION
- CONSOLIDATED MILEAGE
- LOCAL MILEAGE
- RAILROAD
- AIRPORT
- MUNICIPALITY UNDER 10,000
- MUNICIPALITY OVER 10,000
- STATE CAPITOL
- COUNTY SEAT
- STATE TOURIST INFO. CTR. SEASONAL, MAY - OCT. YEAR AROUND
- HISTORICAL MARKER
- STATE or FEDERAL INSTITUTION
- UNIVERSITY or COLLEGE
- VOCATIONAL TECHNICAL & ADULT EDUCATION
- FOREST RANGER STATION
- EMERGENCY HOSPITAL
- NATIONAL FOREST ROAD
- PUBLIC CAMPING GROUNDS
- COUNTY PARK With Facilities
- STATE PARK With Facilities
- NATIONAL PARK
- WAYSIDE WITH FACILITIES / WITHOUT FACILITIES
- COUNTY FOREST
- STATE or NATIONAL FOREST
- INDIAN RESERVATION

Due to limited space and an effort to produce a legible map, many important smaller, unincorporated communities, county highways, points of interest and public hunting grounds are not shown.

County maps showing more detailed information can be purchased from any Highway District Office (see addresses located on other side of map) or by writing or calling:

Document Sales
Wis. Dept. of Trans.
P.O. Box 7426
Madison, WI 53707
Tel. (608) 266-1591

U.S.G.S. Topographic Maps and related geologic publications for Wisconsin are available from: Map and Publication Sales, Wisconsin Geologic and Natural History Survey, 1815 University Avenue, Madison, WI. 53706 Phone: (608)263-7389. Free index maps and prices furnished on request.

SHAKE RAG

In the 1830's, tin miners from Cornwall, England started coming to S.W. Wisconsin to work the newly discovered lead ore deposits. In certain localities they built their stone cottages similar to the ones of their homeland. Shake Rag, the greatest concentration of these homes, was so named because at meal time the shaking of rags by the womenfolk would call the men from the mines on the opposite hill.

HISTORIC WISCONSIN

A quarter of a century ago, Wisconsin initiated a program to erect commemorative plaques along its roadsides telling of the people, places and events that contributed to its wealth and leading position among the United States.

One of the first historical markers was erected on Shake Rag Street in Mineral Point, where visitors may see quaint stone cottages erected by Cornish lead miners in the 1830's.

For information about the 234 historical markers, as well as historical museums and attractions, you may obtain a "free copy of the "Traveler's Guide to Historic Wisconsin" at tourist information centers, or by writing the State Historical Society of Wisconsin, Office of Public Information, 816 State St., Madison 53706 or the Wisconsin Division of Tourism, P. O. Box 7606, Madison 53707.

For more information about camping reservations and fees in the State Parks and Forests, and location of State Hiking and Biking Trails, obtain a Visitors Guide from the nearest state park, tourist information center, or write:

Wisconsin Dept. of Natural Resources
P. O. Box 7921
Madison, Wis. 53707

WISCONSIN STATE PARKS AND FORESTS

Name	Nearest Community	Index	Camping	Swimming	Boat Landing	Fishing
STATE PARKS						
Amnicon Falls	Poplar	2-C	●			●
Astalan	Lake Mills	10-G				●
Belmont Mound	Belmont	10-E				
Big Bay	Bayfield	1-E	●		●	●
Big Foot Beach	Lake Geneva	11-H	●	●		●
Blue Mound	Blue Mounds	10-F	●	●		
Brunet Island	Cornell	5-D	●	●	●	●
Cadiz Springs	Browntown	11-F		●		●
Copper Culture Mound	Oconto	6-I				
Copper Falls	Mellen	2-E	●	●		●
Council Grounds	Merrill	5-F	●	●		●
Cushing	Delafield	10-H				
* Devils Lake	Baraboo	9-F	●	●	●	●
First Capitol	Belmont	10-E				
Governor Dodge	Dodgeville	10-E	●	●	●	●
Harrington Beach	Belgium	9-I				
Hartman Creek	Waupaca	7-G	●	●	●	●
Heritage Hill	Sherwood	7-H	●	●	●	●
High Cliff	St. Croix Falls	3-A	●	●	●	●
Interstate	Sheboygan	8-I				
John M. Kohler	Stoughton	10-G	●	●	●	●
Lake Kegonsa	Chippewa Falls	5-D	●	●	●	●
Lake Wissota	West Bend	9-I				
Lizard Mound	Solon Springs	2-C	●	●	●	●
Lucius Woods	Fountain City	7-C	●	●	●	●
Merrick	Camp Douglas	8-E	●	●		●
* Mill Bluff	Lake Delton	9-F	●	●	●	●
Mirror Lake	Sauk City	9-F				
Natural Bridge						
Nelson Dewey (Stonefield)	Cassville	10-D	●			●
New Glarus Woods	New Glarus	10-F	●			●
Newport	Ellison Bay	5-J				
Ojibwa	Ojibwa	3-D	●			●
Old Wade House	Plymouth	8-I				
Pattison	Superior	2-B	●	●		●
Peninsula	Fish Creek	5-J	●	●	●	●
Perrot	Trempealeau	8-C	●	●	●	●
Pike Lake	Hartford	9-H	●	●	●	●
Potawatomi	Sturgeon Bay	6-J	●		●	●
Rib Mountain	Wausau	6-F	●			●
Roche A Cri	Friendship	8-F	●			
Rock Island	Washington	8-J	●	●	●	
Rocky Arbor	Wisconsin Dells	8-F	●			
Terry Andrae	Sheboygan	8-I	●			●
Thunder Mountain	Orvitz	5-H				
Tower Hill	Spring Green	10-E	●		●	●
Whitefish Dunes	Sturgeon Bay	6-J				
Wildcat Mountain	Ontario	3-E	●			●
Willow River	Burkhardt	5-A	●	●	●	●
Wyalusing	Prairie du Chien	10-D	●	●	●	●
Yellowstone Lake	Blanchardville	10-F	●	●	●	●
STATE FORESTS						
Black River	Black River Falls	5-D	●	●	●	●
Brule River	Brule	2-C	●	●	●	●
Flambeau River	Phillips	5-D	●	●	●	●
Kettle Moraine						
* Northern Unit	Campbellsport	8-H	●	●	●	●
Southern Unit	Eagle	10-H	●	●	●	●
Northern Highland-American Legion	Boulder Jct.	3-F	●	●	●	●
Point Beach	Two Rivers	7-J	●	●	●	●
St. Croix River	Grantsburg	4-B				

* Ice Age Unit

Names in RED Facilities available for Handicapped Persons

WISCONSIN
DEPARTMENT OF BUSINESS DEVELOPMENT

A state agency created to provide a wide variety of services to business and to tourists.

We want you to...

LOCATE YOUR BUSINESS HERE

- INDUSTRIAL REVENUE BONDS
- SITES & BUILDINGS AVAILABLE
- TAX EXEMPTIONS AND COMPARISONS
- INTELLIGENT, STABLE WORK FORCE
- QUALITY OF LIFE ADVANTAGE

DIVISION OF BUSINESS DEVELOPMENT SERVICES
123 WEST WASHINGTON AVENUE, MADISON 53702
(608) 266 - 3203

And we want you to...

TRAVEL IN WISCONSIN

Get To Know Us Better

For mail inquiries: DIVISION OF TOURISM
P.O. BOX 7606, MADISON, WI 53707

For phone inquiries:
Madison (608) 266 - 2161 Chicago (312) 332 - 7274
Call toll free from Milwaukee (608) 224 - 4124

HIGHWAY INFORMATION CENTERS
YEAR 'ROUND

- BELOIT I-90 AT REST AREA #22
- LA CROSSE I-90 AT REST AREA #31
- KENOSHA I-94 AT REST AREA #26
- HUDSON I-94 AT REST AREA #25

SEASONAL, MAY - OCT.

- SUPERIOR U.S. 53 & 2 AT REST AREA #23
- PRAIRIE DU CHIEN U.S. 18 AT THE BRIDGE

HIGHWAY SIGNS SAVE LIVES-VANDALISM IS MURDER

ENJOY LIFE! DRIVE 55 . . . IT'S A BETTER WAY TO GO: It pays to obey the speed limit in Wisconsin where the State Patrol uses aircraft, radar, speed computers and unmarked cars to enforce the 55 mph limit. Their dedication has paid off in human lives, in energy conservation, and in a more comfortable highway atmosphere.

If you decide it's worth the risk of a citation to save a few minutes by speeding, remember that Wisconsin speeding fines range from $20 to $200 plus three to six penalty points on your driving record . . . while the bond-posting procedure can offset any time you may have gained by speeding.

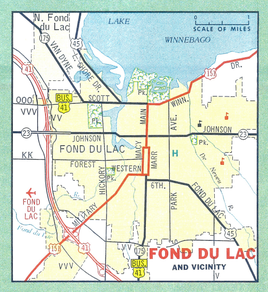

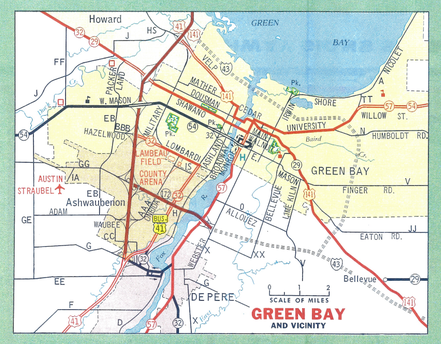







EMPLOYMENT IN WISCONSIN

If you have questions about employment in Wisconsin, information is available at all Wisconsin Job Service offices, listed in the telephone book under "Wisconsin—State of", or at official State Tourist Information Centers at Beloit, Hudson, and Kenosha. Many offices have Spanish-speaking employes to help you.

EMPLEOS EN WISCONSIN

Si usted desea información sobre empleos en Wisconsin, usted puede obtenerla en cualquiera de las oficinas del Servicio de Empleos del Estado de Wisconsin. Dichas oficinas se encuentran indicadas en los directorios o guías telefónicas bajo el nombre de "Wisconsin—State of—Job Service". Asimismo, usted puede obtener dicha información a través de los Centros de Información Turística (State Tourist Information Centers) ubicados en Beloit, Hudson y Kenosha. En la mayoría de las oficinas mencionadas usted encontrará empleados de habla hispana que podrán darle la información que usted requiera.

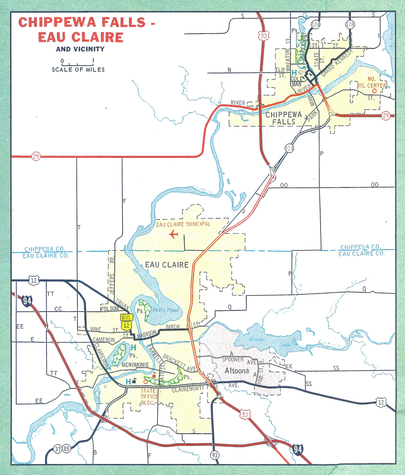



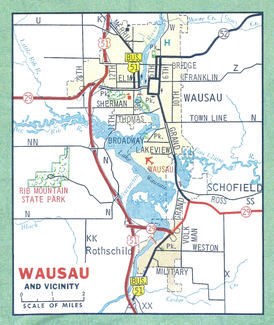

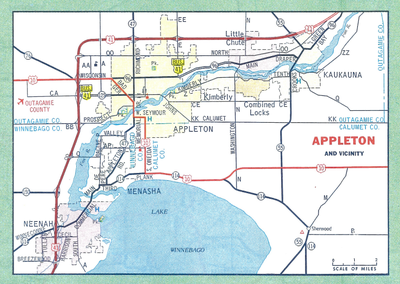



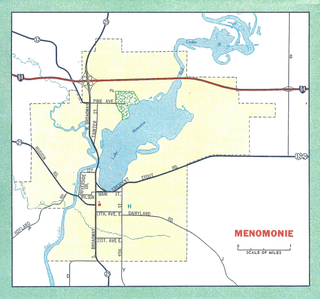

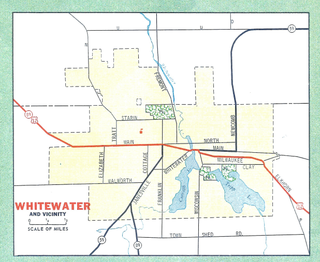

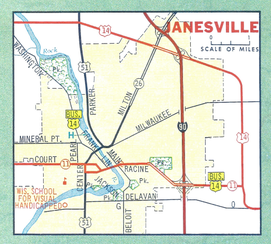





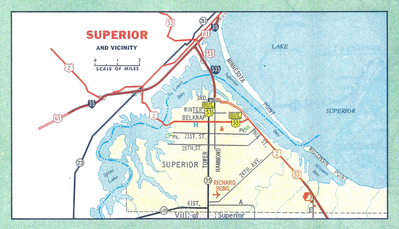

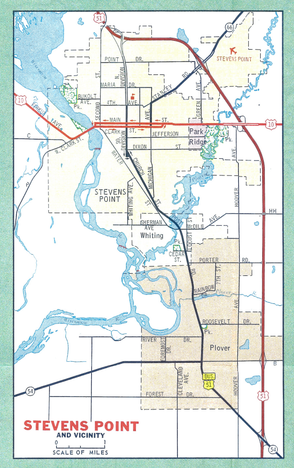

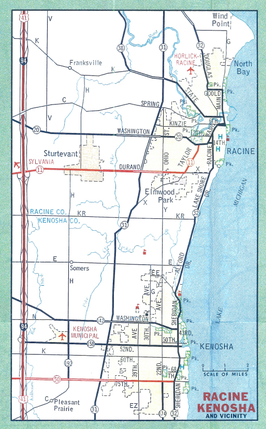

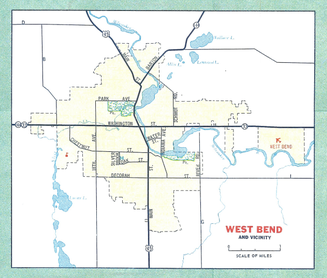

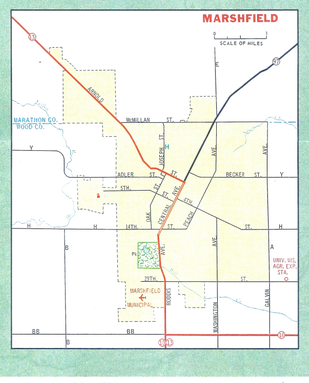

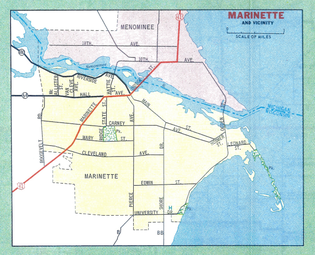

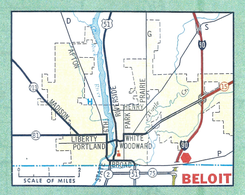



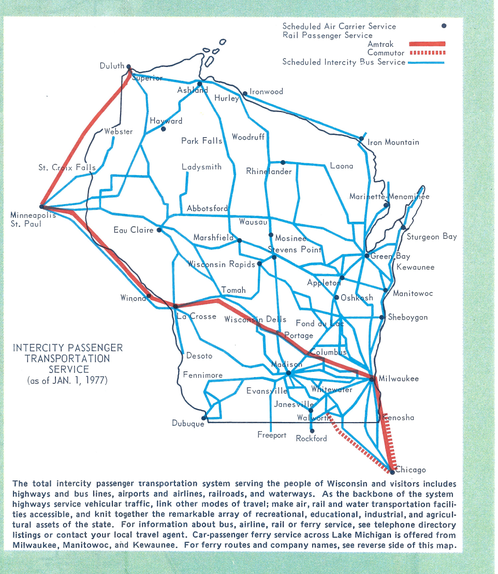

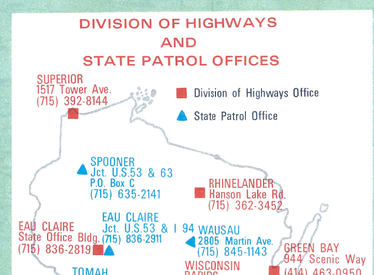

The total intercity passenger transportation system serving the people of Wisconsin and visitors includes highways and bus lines, airports and airlines, railroads, and waterways. As the backbone of the system highways service vehicular traffic, link other modes of travel; make air, rail and water transportation facilities accessible, and knit together the remarkable array of recreational, educational, industrial, and agricultural assets of the state. For information about bus, airline, rail or ferry service, see telephone directory listings or contact your local travel agent. Car-passenger ferry service across Lake Michigan is offered from Milwaukee, Manitowoc, and Kewaunee. For ferry routes and company names, see reverse side of this map.

INFORMATION FOR MOTORISTS

THE WISCONSIN STATE PATROL stands ready to help you. If you need assistance or information, you may call any of the seven district offices located around the state. The addresses and phone numbers are shown in blue on the map below.

Wisconsin is proud of its elite force of highly trained State Patrol officers and troopers, whose primary duty is to maintain the safe and orderly flow of traffic.

WISCONSIN'S TRAFFIC LAWS are similar to those in other states. However, there are minor variations from state to state. Use your turn signals, dim your lights when meeting or overtaking another vehicle on both divided and two-lane roads, observe the no passing zones marked on the roadway, and please keep to the right except when passing another vehicle.

SCHOOL BUS LAWS in Wisconsin give special protection to our school children. When a school bus is displaying flashing red warning lights, indicating it is loading or unloading passengers, you must stop at least 20 feet away when approaching from either direction and remain stopped until the lights are turned off. The only exception to this law is that traffic moving in the opposite direction on a divided highway need not stop.

MOST TRAILERS AND MOBILE HOMES must be equipped with brakes and two separate lengths of safety chain. Because the trailer alters the driving characteristics of the towing vehicle, the State Patrol recommends that you drive at a somewhat slower speed and be alert at all times to such dangers as wet and slippery pavement, and gusting winds. Check the trailer hitch, lights, turn signals, and tires on the trailer frequently.

IN CASE OF CAR TROUBLE, drive as far as possible off the driving lanes and onto the shoulder, turn on your emergency flashers, exit from the passenger side and raise the hood of your car. You may also tie a cloth to the antenna or door handle. Walking is strictly forbidden on the Interstate, so the Patrol asks you to remain in your vehicle until a patrol car arrives. If you are unable to get your car safely out of the traffic lanes, you and your family should be safer standing or sitting as far away as possible along the outside edge of the right-of-way.

IN CASE OF AN ACCIDENT, you must immediately notify a law enforcement officer if apparent total property damage exceeds $200, or if there are injuries or deaths. You must also give assistance to injured people. Within 10 days, you must submit a written report of the accident to the Division of Motor Vehicles in Madison. Report forms are available at local police departments, sheriffs, county or state traffic officers.

EMERGENCY MEDICAL AID can be obtained most quickly by calling or going to a general hospital in one of the cities marked on the "Index to Incorporated Cities and Villages."

WISCONSIN'S WAYSIDES AND REST AREAS are spaced at regular intervals along the highway to make your trip safer and more pleasant. Be our guest, but please help us keep them clean. Use the trash receptacles to empty your car litter bag as well. Please do not throw trash from your car window, since state law assesses a penalty of a $200 fine, and an optional jail sentence.

IN CASE OF EMERGENCY: Motorists in distress on Wisconsin highways can summon assistance on their citizen band radios by calling **KWI-0911.** Most State Patrol cars are equipped with CB radios monitoring Channel 19. Headquarters offices monitor Channel 9 for emergency messages.

If you have a problem, or identify a road hazard, call **KWI-0911.** If a trooper is in the area, he or she will respond.

It's hard to believe that anyone would deliberately set a death trap for another human being, but that is exactly what happens when someone steals or defaces a highway sign.

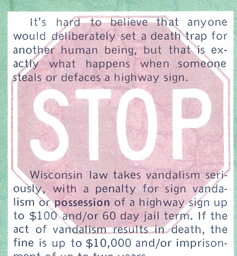

Wisconsin law takes vandalism seriously, with a penalty for sign vandalism or possession of a highway sign up to $100 and/or 60 day jail term. If the act of vandalism results in death, the fine is up to $10,000 and/or imprisonment of up to two years.

For further details on hunting, camping, fishing and state parks information, contact these **DEPARTMENT OF NATURAL RESOURCES' DISTRICT OFFICES:**

Southern District, Route 3, Wakanda Drive, Waunakee 53597 — 608/266-2628
Southeast District, P. O. Box 13248, Milwaukee 53226 — 414/257-6543
Lake Michigan District, 812 South Fisk Street, Box 3600, Green Bay 54303 — 414/497-4040
West Central District, 1300 West Clairemont Avenue, Eau Claire 54701 — 715/836-2821
North Central District, Box 818, Rhinelander 54501 — 715/362-7616
Northwest District, Box 309, Spooner 54801 — 715/635-2101

PITCH IN Instead of OUT!

Wisconsin taxpayers pay in excess of $1 million each year just to pick up trash people throw out of their car windows . . . and that's in addition to the cost of cleaning up parks, waysides and county and local roads. Please help preserve Wisconsin's beauty (and our tax dollars) by pitching IN instead of OUT.



BE ALERT - MILEAGE KILOMETER LOG SHOWING SHORTEST DISTANCE BETWEEN CITIES FOLLOWING THE STATE HIGHWAY SYSTEM - DRIVE SAFELY

1,609 kilometers=1 mile NOTE: Upper triangle shows distances in kilometers - Lower triangle shows distances in miles - 1 mile=1.609 kilometers

	Alma	Antigo	Appleton	Ashland	Beaver Dam	Beloit	Black River Falls	Chilton, Wis.	Chippewa Falls	Crandon	Darlington	Dodgeville, Ia.	Dubuque, Ia.	Eagle River	Eau Claire	Ellsworth	Florence	Fond du Lac	Fort Atkinson	Green Bay	Hayward	Hudson	Hurley	Janesville	Kenosha	La Crosse	Ladysmith	Lake Geneva	Lancaster	Madison	Manitowoc	Marinette	Marshfield	Menomonie	Milwaukee	Monroe	Oshkosh	Phillips	Portage	Prairie du Chien	Racine	Rhinelander	Richland Center	St. Croix Falls	St. Paul, Minn.	Shawano	Sheboygan	Spooner	Stevens Point	Sturgeon Bay	Superior	Tomah	Viroqua	Watertown	Waupaca	Wausau	Wautoma	West Bend	Wisconsin Dells	Wisconsin Rapids
Alma		294	328	333	315	381	121	531	100	367	298	262	291	356	84	84	434	351	333	362	241	125	370	364	454	97	174	412	245	304	402	418	175	72	412	338	325	248	254	191	451	317	206	183	150	320	397	195	224	431	307	151	150	338	267	238	256	370	225	201
Antigo	183		140	264	232	348	219	457	301	98	74	359	323	402	97	216	302	140	288	193	120	288	307	203	328	362	286	201	346	378	274	191	140	127	240	291	349	163	115	212	346	333	74	196	314	383	71	233	291	100	200	168	217	296	256	111	55	154	245	220	130
Appleton	207	87		401	101	209	222	299	290	182	269	238	315	237	283	362	225	158	61	50	417	388	343	190	222	267	327	216	298	164	72	134	166	320	161	240	32	282	142	323	203	216	238	431	414	69	93	407	109	117	507	200	262	126	61	146	90	113	163	127
Ashland	204	204	459		545	327	690	241	235	504	468	545	183	263	288	272	512	451	394	92	283	61	525	613	399	183	571	502	470	455	377	248	261	545	521	422	121	414	494	594	190	426	232	312	335	494	137	304	463	105	344	423	500	351	254	365	505	385	301
Beaver Dam	207	164	249		122	209	237	307	278	167	137	214	328	290	360	327	74	51	150	452	396	400	101	156	232	360	134	196	63	138	235	211	328	100	138	69	356	61	227	142	301	153	459	425	166	113	417	156	219	529	164	209	42	307	209	93	55	90	158
Beloit	196	144	63	285		278	163	325	337	388	103	127	151	452	309	434	434	53	166	259	520	465	497	71	108	285	428	56	166	80	246	348	298	396	117	53	177	425	134	219	11	193	176	505	468	276	201	483	59	273	529	275	201	486	268	327	240	249	377	268	253
Black River Falls	425	98	293	238	203	237	290	80	156	360	249	228	256	243	187	328	257	352	80	151	306	190	203	296	333	93	119	306	254	212	206	148	169	344	251	146	230	212	235	291	208	129	325	191	50	95	232	161	164	148	265	119	95
Chilton	207	523	476	293	286	296	526	505	581	504	182	238	328	666	611	640	175	92	439	574	116	322	235	277	417	444	542	150	269	267	571	278	375	109	504	330	655	636	365	233	632	391	375	745	380	385	206	336	442	330	190	306	396
Chippewa Falls	183	261	356	301	335	254	449	158	74	404	288	301	352	327	124	45	404	352	296	114	426	253	441	212	245	140	138	233	183	109	180	362	227	83	356	225	283	156	117	180	362	227	83	356	225	283	156	238	364	217	174
Crandon	342	433	397	473	65	385	375	85	335	240	172	269	364	174	367	399	360	187	394	352	141	232	142	200	307	339	417	209	140	266	442	480	245	368	31	391	113	275	286	174	240	339	279	302	185	129	228	291	294	203
Darlington	196	144	35	64	285		277	364	87	385	290	227	217	357	122	410	449	360	180	442	449	356	288	203	196	301	388	431	259	127	294	441	430	39	370	304	385	167	330	240	182	296	290	291	370	352	208	132	245	341	294	204
Dodgeville	230	216	130	339	76		101	357	330	309	311	234	61	325	173	106	293	339	433	140	96	386	370	283	356	344	129	39	388	335	285	171	228	235	425	240	227	150	433	285	171	228	235	425	240	227	150	433	285	171	228	235	425	240	227	150
Eagle River	228	75	136	173	241	182	296	162		277	364	87	385	290	227	217	357	122	410	449	360	180	442	449	356	288	203	196	301	388	431	259	127	294	441	430	39	370	304	385	167	330	240	182	296	290	291	370	352	208	132	245	341	294	204
Eau Claire	185	223	167	313	104	64	148	161	209	269		101	357	330	309	311	234	61	325	173	106	293	339	433	140	96	386	370	283	356	344	129	39	388	335	285	171	228	235	425	240	227	150	433	285	171	228	235	425	240	227	150
Ellsworth	163	201	148	291	85	79	164	178	187	247	22		442	405	385	396	196	42	335	414	508	180	182	462	328	359	436	439	208	63	462	410	364	256	304	275	500	325	290	101	66	341	447	151	256	465	264	206	233	388	301	251	304	422	275	235
Florence	181	250	196	339	133	94	147	184	208	295	40	48		391	275	180	306	447	209	415	417	428	267	433	520	389	241	34	267	380	364	465	267	214	345	510	407	216	436	391	473	179	260	327	240	249	377	357	436	359	213	195	294	328	360	270
Fond du Lac	221	60	147	114	204	267	180	327	158	359	249	247	295			113	211	492	436	467	34	193	186	508	393	433	446	481	410	253	189	549	496	426	135	391	402	586	224	368	140	220	359	511	45	309	489	113	267	362	500	354	298
Fort Atkinson	52	134	176	164	180	223	50	314	14	177	198	176	198	172																																																							
Florence	52	198	225	179	227	270	97	361	67	233	239	217	233	226	63																																																				
Fond du Lac	270	87	140	169	203	270	224	313	210	53	307	288	336	54	222	275																																																			
Green Bay	218	179	98	318	46	33	155	113	216	208	89	75	119	239	205	252	243																																																		
Hayward	127	238	280	32	103	142	148	202	149	136	117	166	180	192	239	171	70																																																	
Hudson	225	81	31	245	93	79	104	182	107	178	127	182	227	185	227	182	227	61																																																
Hurley	150	179	259	57	281	323	151	414	97	167	298	277	298	135	111	122	190	306	283	261																																															
Janesville	78	191	241	176	246	289	116	380	71	226	264	242	259	222	66	26	278	271	257	252	119																																															
Kenosha	130	226	213	38	252	309	204	398	168	108	314	292	341	76	182	208	130	290	245	207	86	208																																														
La Crosse	236	204	118	326	63	133	109	221	228	68	71	211	91	148	211	255	211	148	276	296																																															
Ladysmith	282	219	138	381	97	67	219	57	279	248	132	142	162	279	269	316	259	68	98	147	369	337	345	66																																													
Lake Geneva	60	178	268	144	177	50	273	98	224	125	103	121	224	87	112	266	163	155	196	191	137	254	168	231																																													
Lancaster	108	125	203	114	224	266	94	357	46	116	241	220	241	112	60	113	201	249	226	204	70	110	12	254	134																																												
Madison	126	215	134	366	85	95	196	72	251	245	99	11	141	257	236	240	267	269	37	35	257	340	31	327	33	200	283																																							
Manitowoc	152	235	185	312	122	103	118	200	179	281	38	39	29	279	168	204	323	112	154	216	269	229	314	106	171	92	212	137																																							
Marinette	189	170	102	292	39	50	125	146	187	212	65	46	95	221	176	223	242	36	71	132	277	242	263	41	104	129	220	73	83																																						
Marshfield	250	119	45	283	86	150	73	184	172	219	154	84	172	219	154	84	172	219	154	84