USE A LITTERBAG—KEEP WISCONSIN CLEAN AND BEAUTIFUL. STATE LAW PROVIDES A FINE OF $25.00 FOR LITTERING.

PREVENT FOREST FIRES
HELP KEEP OUR COUNTRY GREEN
DIVISION OF CONSERVATION

DEPARTMENT OF TRANSPORTATION DIVISION OF HIGHWAYS

For detailed information concerning the condition of highways and detours, call or see the nearest Division of Highways office.

MADISON, Central Office, Wilson Street, State Office Bldg., Zip 53702, Tel. 266-3325

MADISON, District 1 — 4802 Sheboygan Ave., Zip 53705, Tel. 266-1121

WAUKESHA, District 2 — 310 South West Ave., Zip 53186, Tel. 542-2551

GREEN BAY, District 3—1125 N. Military Ave., Zip 54303, Tel. 494-4581

WISCONSIN RAPIDS, District 4 — State Office Building, Zip 54494, Tel. 423-7400

LA CROSSE, District 5 — State Office Building, Zip 54602, Tel. 785-0807

EAU CLAIRE, District 6 — State Office Building, Zip 54701, Tel. 835-5177

RHINELANDER, District 7 — Court House, Zip 54501, Tel. 362-3490

SUPERIOR, District 8 — 1517 Tower Avenue, Zip 54880, Tel. 392-8144

MILWAUKEE, District 9 — 819 North 6th St., Zip 53203, Tel. 224-4634

WELCOME TO WISCONSIN

1968
OFFICIAL HIGHWAY MAP OF WISCONSIN
DEPARTMENT OF TRANSPORTATION
DIVISION OF HIGHWAYS

Scale: 1 inch = approximately 13 miles

LEGEND

- State or Federal Institution
- Municipality over 10,000
- Business Route
- Community under 10,000
- Historical Marker
- Railroad
- County Boundary
- Lookout Tower
- Wayside With Facilities / Without Facilities
- Great River Road
- Portland Cement or Bituminous Concrete
- Bituminous
- State Park With Campsite / Without Campsite
- Gravel or Stone
- Interstate Highway Proposed
- County Park
- County Trunk Unsurfaced
- County Trunk Letter
- County Trunk Surfaced
- Fish Hatchery
- Dam
- Lake or Flowage
- Public Hunting & Fishing Grounds
- Multilane Undivided
- Multilane Divided
- State Capitol
- Airport
- County Forest
- University or College
- State or National Forest
- Public Camp Grounds
- Indian Reservation
- Forest Ranger Station
- State Numbered Highways
- Mileage between Towns & Junctions
- U. S. Numbered Highways
- Mileage Between Stars (Illinois Tollway)
- Interstate Numbered Highway
- Freeway
- Interchange
- Multilane Divided
- Multilane Undivided
- River or Stream
- County Seat
- Highway Separation
- State Tourist Information Center

Information about historical markers and sites may be obtained by writing the State Historical Society, Dept H, 816 State Street, Madison, Wis. 53706

Note: Individual, detailed county maps of Wisconsin may be obtained at 20¢ each from the Division of Highways, State Office Building, 1 West Wilson St., Madison, Wisconsin.

INDEX TO INCORPORATED VILLAGES AND CITIES

Names Printed in Red Are County Seats — Population (1960 Census) — * Special Census Since 1960 — • Indicates location of general hospital where first aid and medical attention are available. — Wisconsin Population — 3,951,777; Area in Square Miles — 56,154

Abbotsford, 1,323* 5-E
Adams, 1,301 8-F
Adell, 386 8-F
Albany, 892 1-F
Alma, 1,855 6-J
Alma Center, 1,008 7-D
Almena, 396 4-B
Almond, 393 6-C
Altoona, 2,114 5-B
Amery, 2,769 4-C
Amherst, 596 7-G
Amherst Jct., 131 7-G
Aniwa, 247 5-G
Antigo, 8,691 5-E
Appleton, 48,411 7-H
Arcadia, 2,084 10-C
Arena, 309 10-F
Argyle, 786 11-F
Arlington, 349 9-G
Ashland, 10,132 2-D
Athens, 770 5-E
Auburndale, 396 6-E
Augusta, 1,338 6-D
Avoca, 363 9-E

Bagley, 275 10-D
Baldwin, 1,184 4-B
Balsam Lake, 341 3-C
Bangor, 928 8-D
Baraboo, 7,660 9-F
Barneveld, 420 10-F
Barron, 2,331 4-C
Bay City, 327 5-B
Bayfield, 969 1-D
Bayside 3,181 9-I
Bear Creek, 455 6-F
Beaver Dam, 13,118 9-G
Belgium, 643 9-I
Bell Center, 155 9-D
Bellevue, 8,844 10-E
Belmont, 616 11-G
Benton, 837 11-E
Berlin, 4,838 8-G
Big Bend, 797 10-H
Big Falls, 119 6-G
Birchwood, 433 4-C
Birnamwood, 568 6-G
Biron, 726 7-F
Black Creek, 707 7-H
Black River Falls, 3,195 7-D
Blair, 909 7-D
Blanchardville, 632 10-F
Bloomer, 2,834 5-C
Bloomington, 735 10-D
Blue Mounds, 227 10-F
Blue River, 356 9-E
Boaz, 117 9-E
Bonduel, 876 6-H
Boscobel, 2,608 10-D
Bowler, 274 6-G
Boyceville, 660 5-B
Boyd, 622 5-D
Brandon, 758 8-G
Brillion, 1,783 7-I
Brodhead, 2,444 11-G
Brokaw, 319 5-F
Brookfield, 19,812 10-I
Brooklyn, 590 10-G
Brown Deer, 11,280 9-I
Brownsville, 276 8-H
Brownville, 263 11-F
Bruce, 815 4-D
Brule, 484 7-C
Burlington, 5,856 11-H
Butler, 2,274 10-I
Butternut, 499 3-E

Cable, 262 3-D
Cadott, 881 5-D
Cambria, 589 9-G
Cambridge, 605 10-G
Cameron, 982 4-C
Campbellsport, 1,472 8-I
Camp Douglas, 489 8-E
Canadas, 449 9-I
Casco, 460 6-I
Cashton, 928 8-D
Cassville, 1,290 10-D
Catawba, 230 4-E
Cazenovia, 351 9-E
Cecil, 357 6-H
Cedarburg, 5,191 9-I
Cedar Grove, 1,175 9-I
Centuria, 552 4-B
Chaseburg, 242 8-D
Chelsea, 129 5-G
Chetek, 1,729 5-C
Chilton, 2,978 8-H
Chippewa Falls, 11,708 5-C
Clayton, 734 5-B
Clear Lake, 778 5-B
Cleveland, 687 8-I
Clinton, 1,274 11-G
Clintonville, 4,778 6-H
Clyman, 259 9-H
Cobb, 387 10-E
Cochrane, 455 7-C
Colby, 1,085 6-E
Coleman, 718 5-F
Colfax, 885 5-C
Colgate, 312 9-H
Columbus, 3,467 9-H
Combined Locks, 1,421 7-H
Conrath, 121 5-F
Coon Valley, 536 8-D
Cornell, 1,685 5-D
Cottage Grove, 413 10-G
Couderay, 113 4-D
Crandon, 1,609 6-I
Cross Plains, 1,066 10-F
Cuba City, 1,673 11-E
Cudahy, 17,975 10-I
Cumberland, 1,860 4-B
Curtiss, 147 5-E

Dallas, 401 5-C
Dane, 394 9-G
Darien, 805 11-H
Darlington, 2,349 11-F
Deerfield, 795 10-G
Deer Park, 221 5-B
De Forest, 1,223 9-G
Delafield, 2,334 10-H
Delavan, 4,846 11-H
Delleview, 1,106 7-I
De Pere, 10,045 7-I
De Soto, 319 8-D
Dickeyville, 671 11-E
Dodgeville, 2,911 10-E
Dorchester, 504 5-E
Dousman, 410 10-H
Downing, 241 5-B
Doylestown, 249 9-G
Dresser, 498 4-A
Durand, 2,039 5-B

Eagle, 620 10-H
Eagle River, 1,367 3-G
Eastman, 348 6-D
East Troy, 1,455 10-H
Eau Claire, 37,987 6-C
Eden, 312 8-H
Edgar, 803 5-F
Edgerton, 4,000 10-G
Egg Harbor, 192 5-J
Eland, 213 6-G
Elderon, 177 6-G
Eleva, 548 6-C
Elkhart Lake, 651 8-I
Elkhorn, 3,586 11-H
Elk Mound, 379 6-C
Ellsworth, 1,701 6-B
Elmwood, 4,994 10-C
Elmwood Park, 412 11-I
Elroy, 1,505 10-G
Embarrass, 306 6-H
Endeavor, 280 8-F
Ephraim, 221 5-J
Ettrick, 479 7-D
Evansville, 2,858 10-G
Exeland, 214 4-D

Fairchild, 594 6-D
Fairwater, 330 8-G
Fall Creek, 1,210 6-D
Fall River, 584 9-G
Fennimore, 2,397 10-D
Fenwood, 147 6-F
Ferryville, 194 11-D
Florence (Not incorp.) 3-H
Fond du Lac, 34,180* 9-H
Fontana, 1,326 11-H
Footville, 675 11-G
Ft. Atkinson, 7,908 10-G
Forestville, 252 9-I
Fountain City, 934 7-C
Fox Lake, 1,180 9-G
Fox Point, 7,315 9-I
Francis Creek, 328 7-I
Franklin, 10,006 10-I
Frederic, 1,494 4-B
Fredonia, 710 9-I
Fremont, 575 8-H
Friendship, 560 8-F

Friesland, 308 8-G
Galesville, 1,199 7-C
Gays Mills, 634 8-D
Genoa City, 1,005 11-H
Germantown, 5,100 9-H
Gillett, 1,374 6-H
Gilman, 329 5-C
Glendale, 428 9-I
Gleason, 1,032 6-H
Glen Flora, 75 4-D
Glenwood City, 835 5-B
Gratton, 3,748 9-I
Green Bay, 62,888 7-I
Greenbush, 643 9-H
Greenfield, 17,636 10-I
Green Lake, 953 6-G
Greenwood, 1,041 6-E
Gresham, 458 6-G

Hales Corners, 5,549 10-I
Hammond, 645 5-B
Hancock, 479 6-F
Hartford, 5,627 9-H
Hartland, 2,088 10-H
Hatley, 306 6-G
Hawkins, 402 4-D
Hayward, 1,540 3-F
Hazel Green, 807 11-E
Highland, 744 10-E
Hilbert, 736 7-H
Hillsboro, 1,366 8-F
Hixton, 310 7-D
Hollandale, 275 10-F
Holmen, 635 7-C
Horicon, 2,996 9-H
Hortonville, 1,366 7-H
Howard, 3,485 7-I
Howards Grove (Wisconsin Hts.) 9-I
Hudson, 4,325 5-A
Hurley, 2,763 2-C
Hustisford, 708 9-H
Hustler, 177 5-E

Independence, 954 7-C
Ingram, 99 4-D
Iola, 831 6-G
Iron Ridge, 419 9-H
Ironton, 167 9-E

Jackson, 458 9-H
Janesville, 35,164 11-G
Jefferson, 4,548 10-G
Johnson Creek, 686 10-G
Junction City, 381 6-F
Juneau, 1,718 9-H

Kaukauna, 10,096 7-H
Kekoskee, 247 9-H
Kendall, 528 8-E
Kennan, 162 7-H
Kenosha, 67,899 11-I
Keshena (Not incorp.) 6-H
Kewaskum, 1,522 9-H
Kewaunee, 2,772 7-I
Kiel, 2,524 8-I
Kimberly, 5,322 7-H
Kingston, 343 9-G
Knapp, 374 5-B
Kohler, 1,524 8-I

Lac La Belle, 276 10-H
La Crosse, 47,575 8-D
Ladysmith, 3,581 3-E
Lake Delton, 314 9-F
Lake Geneva, 4,929 11-H
Lake Mills, 2,951 10-G
Lake Nebagamon, 346 2-E
Lancaster, 3,703 10-E
Lannon, 1,084 10-H
Lanna (Not incorp.) 7-I
La Valle, 417 9-F
Lena, 506 5-I
Lime Ridge, 152 9-E
Linden, 418 10-F
Little Chute, 5,099 7-H
Livingston, 488 9-E
Lodi, 1,620 9-F
Loganville, 220 9-F
Lohrville, 225 8-G
Lomira, 607 9-H
Lone Rock, 563 9-E
Lowell, 341 9-H
Loyal, 1,146 6-E
Lublin, 160 5-E
Luck, 853 2-C
Luxemburg, 730 8-I
Lyndon Station, 335 8-F
Lynxville, 183 9-D

McFarland, 1,272 10-G
Madison, 157,844* 10-F
Maiden Rock, 189 6-C
Manawa, 1,037 7-G
Manitowoc, 33,215* 8-I
Maple Bluff, 1,565 10-G
Marathon City, 1,022 5-F
Maribel, 250 7-I
Marinette, 13,329 5-I
Marion, 1,200 6-H
Markesan, 1,060 9-G
Marquette, 162 8-G
Marshall, 736 10-H
Marshfield, 14,153 6-E

Mason, 100 2-D
Mattoon, 435 5-G
Mauston, 3,531 8-E
Mayville, 3,907 9-H
Mazomanie, 1,069 9-F
Medford, 4,205 6-I
Mellen, 1,182 2-E
Melrose, 511 7-D
Melvina, 111 8-D
Menasha, 14,647 7-H
Menomonee Falls, 16,276 9-I
Menomonie, 8,624 6-C
Mequon, 8,543 9-I
Merrill, 9,451 5-F
Merrimac, 291 9-F
Merrimac, 297 9-H
Merton, 407 10-H
Middleton, 4,410 10-F
Milladore, 239 6-F
Milltown, 608 4-B
Milton, 3,046 10-H
Milwaukee, 741,324 10-I
Mineral Point, 2,385 10-E
Minong, 348 3-C
Mondovi, 2,782 7-C
Monona, 8,778 10-F
Monroe, 8,005 11-F
Montello, 1,021 8-G
Monticello, 789 11-F
Montreal, 543 2-E
Mosinee, 2,067 6-F
Mount Calvary, 564 8-I
Mount Hope, 218 10-D
Mount Horeb, 1,991 10-F
Mount Sterling, 161 9-D
Mukwonago, 1,897 10-I
Muscoda, 927 9-E
Muscoda, 1,037* 10-I

Nashotah, 321 10-H
Necedah, 691 8-E
New Berlin, 18,057 10-I
Neillsville, 2,728 6-E
Nekoosa, 2,515 6-G
Nelsonville, 170 6-G
Neosho, 345 9-I
Neshkoro, 368 8-G
New Auburn, 293 5-C
New Berlin, 15,788 10-I
New Glarus, 1,468 10-F
New Holstein, 2,401 8-I
New Lisbon, 1,897 8-F
New London, 5,288 7-H
New Richmond, 3,316 5-B
Niagara, 2,098 4-I
Nichols, 181 7-H
North Bay, 264 10-I
North Fond du Lac, 2,549 8-H
North Freedom, 579 9-E
North Hudson, 1,019 5-A
North Prairie, 489 10-I
Norwalk, 484 8-E

Oak Creek, 11,548* 10-I
Oakfield, 772 8-H
Oconomowoc, 6,682 10-H
Oconomowoc Lake, 414 10-H
Oconto, 4,605 6-I
Oconto Falls, 2331 6-H
Ogemburg, 181 7-I
Oliver, 222 2-B
Omro, 1,991 8-G
Onalaska, 3,161 8-D
Ontario, 448 8-E
Oostburg, 1,065 8-I
Orfordville, 665 11-G
Osceola, 962 5-A
Oshkosh, 45,110 6-H
Osseo, 1,144 6-D
Owen, 1,098 5-E
Oxford, 548 8-F

Paddock Lake, 912 11-H
Palmyra, 1,008 10-H
Pardeeville, 1,331 9-G
Park Falls, 2,919 3-E
Park Ridge, 524 6-F
Patch Grove, 208 10-D
Pattonville 7-B
Peshtigo, 2,504 5-I
Pewaukee, 4,584 10-I
Phelps (Not incorp.) 3-G
Phillips, 1,524 4-E
Pigeon Falls, 207 7-C
Pillsville, 661 7-C
Plain, 694 9-E
Plainfield, 660 7-F
Platteville, 6,957 10-E
Plum City, 384 6-B
Plymouth, 7,822 9-I
Poplar, 475 2-C
Portage, 7,822 9-F
Port Edwards, 1,849 7-F
Port Washington, 5,984 9-I
Potosi, 580 11-D
Pound, 273 5-I
Poynette, 1,090 9-F
Prairie du Chien, 5,649 10-D
Prairie du Sac, 1,676 9-F
Prairie Farm, 350 5-B
Prentice, 427 4-E
Princeton, 1,326 6-A
Princeton, 1,509 8-G
Pulaski, 1,540 6-H

Racine, 89,144 10-I
Radisson, 179 4-D
Randolph, 1,307 9-G
Random Lake, 858 9-I
Readstown, 469 9-E
Redgranite, 588 8-G
Reedsburg, 4,371 9-E
Reedsville, 830 7-I
Reeseville, 491 9-G
Rewey, 219 10-E
Rhinelander, 8,790 4-F
Rib Lake, 794 5-E
Rice Lake, 7,303 4-C
Richland Center, 4,746 9-E
Ridgeland, 288 5-C
Ridgeway, 455 10-F
Rio, 788 9-G
Ripon, 6,163 8-G
River Falls, 4,857 6-A
River Hills, 1,257 10-I
Roberts, 308 5-B
Rochester, 413 10-H
Rockdale, 191 10-G
Rockland, 257 8-D
Rock Springs, 463 9-F
Rosendale, 415 8-H
Rosholt, 497 6-F
Rothschild, 2,550 6-F
Rudolph, 260 7-F

St. Cloud, 530 8-H
St. Croix Falls, 1,249 4-A
St. Francis, 10,065 10-I
St. Nazianz, 669 8-I
Sauk City, 2,095 9-F
Saukville, 1,038 9-I
Scandinavia, 266 7-G
Schofield, 3,038 6-F
Seymour, 2,045 6-H
Sharon, 1,167 11-H
Shawano, 6,103 6-H
Sheboygan, 45,747 8-I
Sheboygan Falls, 4,004 8-I
Sheldon, 240 5-D
Shell Lake, 1,016 3-D
Shiocton, 685 7-H
Shorewood, 15,990 10-I
Shorewood Hills, 2,320 10-F
Shullsburg, 1,324 11-E
Silver Lake, 1,077 11-H
Sister Bay, 520 5-J
Slinger, 1,141 9-H
Soldiers Grove, 663 9-D
Solon Springs, 530 2-C
Somerset, 729 7-I
South Milwaukee, 20,307 10-I
Spencer, 1,394 6-F
Sparta, 6,080 8-E
Spencer, 897 6-E
Spooner, 2,398 3-F
Spring Green, 1,146 9-F
Spring Valley, 977 5-B
Stanley, 2,141 6-A
Star Prairie, 331 5-B
Stetsonville, 319 6-H
Steuben, 193 9-D
Stevens Point, 17,837 6-H
Stockbridge, 476 7-H
Stockholm, 106 5-G
Stoddard, 552 8-D
Stoughton, 5,555 10-F
Stratford, 1,106 6-E
Strum, 663 6-C
Sturgeon Bay, 7,353 6-J
Sturtevant, 1,488 11-I
Sullivan, 418 10-H
Sun Prairie, 4,008 9-G
Superior, 33,563 2-B
Suring, 513 6-H
Sussex, 1,087 10-I

Taylor, 334 7-D
Tennyson, 314 11-D
Theresa, 576 9-H
Thiensville, 2,507 9-I
Thorp, 1,496 5-D
Tigerton, 781 6-H
Tomah, 5,321 8-E
Tomahawk, 3,348 6-G
Tony, 162 4-D
Trempealeau, 704 8-C
Turtle Lake, 691 4-B
Twin Lakes, 1,497 11-H
Two Rivers, 12,393 7-I

Union Center, 252 8-E
Union Grove, 1,970 11-I
Unity, 386 6-E

Valders, 622 7-I
Vernon, 117 10-F
Viejer, 351 7-F
Village of Superior, 374 2-B
Viola, 721 9-D
Viroqua, 3,926 9-D

Waldo, 403 8-I
Wales, 356 10-H
Walworth, 1,494 11-H
Washburn, 1,896 2-D
Waterford, 1,500 10-H
Waterloo, 2,463 9-I
Watertown, 13,943 9-H
Waukesha, 36,339 10-I
Waunakee, 1,611 9-F
Waupaca, 3,948 7-G
Waupun, 7,935 8-H
Wausau, 32,806 6-F
Wauseukee, 608 4-I
Wautoma, 1,466 7-G
Wauwatosa, 56,923 10-I
Webster, 514 3-D
West Allis, 68,157 10-I
West Baraboo, 613 9-F
West Bend, 21,538 9-I
Westby, 1,544 8-D
Westfield, 919 7-H
West Milwaukee, 501 10-I
West Salem, 1,707 8-D
Westwood, 1,239 6-E
Weyauwega, 1,339 7-H
Wheeler, 339 4-C
Whitefish Bay, 18,990 10-I
Whitehall, 1,446 7-D
Wild Rose, 525 7-G
Whitelaw, 420 7-I
Williams Bay, 1,053* 10-H
Whiting, 1,193 6-F
Wilmot, 594 11-I
Williams Bay, 1,347 11-H
Wilson, 142 5-B
Wilton, 578 8-E
Winchester, 463 10-I
Winneconne, 1,273 7-H
Winter, 663 3-E
Wisconsin Rapids, 15,042 7-F
Wittenberg, 892 6-G
Wonewoc, 978 8-E
Woodman, 112 10-D
Woodruff (Not incorp.) 3-F
Woodville, 430 7-B
Wrightstown, 840 7-H
Wyeville, 220 8-E
Wyocena, 747 9-G

Yuba, 91 9-E

WISCONSIN STATE PARKS AND FORESTS

Name	Nearest Community	Index	Camping	Swimming	Boat Landing	Fishing
SCENIC PARKS						
Big Foot Beach	Lake Geneva	11-H	•	•		•
Blue Mound	Blue Mounds	10-F	•			
Brunet Island	Cornell	5-D	•	•	•	•
Copper Falls	Mellen	2-E	•	•	•	•
Devil's Lake	Baraboo	9-F	•	•	•	•
Governor Dodge	Dodgeville	10-E	•	•	•	•
High Cliff	Sherwood	7-H	•	•	•	•
Interstate	St. Croix Falls	4-A	•	•	•	•
Merrick	Fountain City	7-C	•	•	•	•
Pattison	Superior	2-B	•	•	•	•
Peninsula	Fish Creek	5-J	•	•	•	•
Perrot	Trempealeau	8-C	•	•	•	•
Potawatomi	Sturgeon Bay	6-J	•			
Rib Mountain	Wausau	6-F	•			
Rock Island	Washington	4-J	•			
Terry Andrae	Sheboygan	8-I	•	•	•	•
Wildcat Mountain	Ontario	8-E	•			
Wyalusing	Prairie du Chien	10-D	•	•	•	•
HISTORICAL-MEMORIAL PARKS						
Aztalan	Lake Mills	10-G				•
Cushing	Delafield	10-H				•
First Capitol	Belmont	10-E				•
Lizard Mound	West Bend	9-I				•
Lost Dauphin	DePere	7-I				•
Nelson Dewey (Stonefield)	Cassville	10-D	•			•
Old Wade House	Plymouth	8-I				
Tower Hill	Spring Green	10-E	•			•
ROADSIDE PARKS						
Amnicon Falls	Poplar	2-C	•			
Council Grounds	Merrill	5-F	•			
Lake Kegonsa	Stoughton	10-G	•	•	•	•
Lucius Woods	Solon Springs	2-G	•			
Mill Bluff	Camp Douglas	9-E	•			
New Glarus Woods	New Glarus	10-F	•			
Ojibwa	Ojibwa	3-D	•			
Roche A Cri	Friendship	8-F	•			
Rocky Arbor	Wisconsin Dells	8-F	•			
STATE PARK RECREATION AREA						
Hartman's Creek	Waupaca	7-G	•	•	•	•
Mirror Lake	Lake Delton	9-F	•	•	•	•
Big Bay	Bayfield	1-E	•			
STATE FORESTS						
American Legion	Rhinelander	3-F	•			
Apostle Islands	Bayfield	1-D	•			
Black River	Black River Falls	5-D	•	•	•	•
Brule River	Brule	2-C	•	•	•	•
Flambeau River	Phillips	4-D	•	•	•	•
Kettle Moraine — Northern Unit	Campbellsport	8-H	•	•	•	•
Kettle Moraine — Southern Unit	Eagle	10-H	•	•	•	•
Northern Highland	Boulder Jct.	3-F	•	•	•	•
Point Beach	Two Rivers	7-J	•	•	•	•

For further information write Div. of Conservation, P. O. Box 450, Madison, Wisconsin

National Forest maps and list of recreation sites are available at National Forest Ranger Stations.

WISCONSIN COMMUNITIES WELCOME AND HELP INDUSTRY GROW

For information write:
Division of State Economic Development
State Office Bldg.
1 West Wilson St., Madison

WISCONSIN VACATIONLAND FOR ALL

The Wisconsin Denial of Rights Law guarantees full and equal enjoyment of all public accommodation or amusement alike to all persons of every race and color.

BE ALERT • MILEAGE LOG SHOWING SHORTEST DISTANCE BETWEEN CITIES FOLLOWING THE STATE HIGHWAY SYSTEM • DRIVE SAFELY

	Alma	Antigo	Appleton	Ashland	Beaver Dam	Beloit	Black River Falls	Chicago, Ill.	Chippewa Falls	Crandon	Darlington	Dodgeville	Dubuque, Ia.	Eagle River	Eau Claire	Ellsworth	Florence	Fond du Lac	Fort Atkinson	Green Bay	Hayward	Hudson	Hurley	Janesville	Kenosha	La Crosse	Ladysmith	Lake Geneva	Lancaster	Madison	Manitowoc	Marinette	Marshfield	Menomonie	Milwaukee	Monroe	Oshkosh	Phillips	Portage	Prairie du Chien	Racine	Rhinelander	Richland Center	St. Croix Falls	St. Paul, Minn.	Shawano	Sheboygan	Spooner	Stevens Point	Sturgeon Bay	Superior	Tomah	Viroqua	Watertown	Waukesha	Wausau	Wautoma	West Bend	Wisconsin Dells	Wisconsin Rapids
Alma	183																																																												
Antigo	204	87																																																											
Appleton	207	164	249																																																								
Ashland	196	144	63	285																																																							
Beaver Dam	237	216	130	339	76																																																							
Beloit	75	136	138	303	103	173																																																							
Black River Falls	330	267	186	429	147	97	264																																																					
Chicago, Ill.	82	123	180	154	191	234	61	325																																																				
Chippewa Falls	228	46	113	146	173	194	162	262	162																																																			
Crandon	185	223	167	313	109	64	148	161	209	269																																																		
Darlington	163	201	148	291	85	79	126	178	187	247	22																																																	
Dodgeville	118	250	186	339	133	54	147	184	208	285	44	48																																																
Dubuque, Ia.	221	60	147	114	204	267	180	327	158	39	269	247	295																																															
Eagle River	52	134	176	168	181	223	50	314	14	177	198	176	198	172																																													
Eau Claire	92	188	225	179	227	270	97	361	67	233	239	217	233	226	63																																												
Ellsworth	270	87	140	169	203	270	224	313	210	53	307	288	336	54	222	275																																											
Florence	207	120	38	280	32	103	142	148	202	149	136	117	166	180	192	239	171																																											
Fond du Lac	218	179	98	316	46	33	155	113	206	89	175	119	239	205	252	243	70																																										
Fort Atkinson	225	81	31	245	93	161	159	204	182	107	198	178	227	141	193	246	112	61	131																																									
Green Bay	150	179	259	57	281	323	151	414	97	167	298	277	298	135	111	122	190	283	306	261																																								
Hayward	76	119	241	176	246	289	116	330	71	226	264	242	259	222	66	26	278	257	271	252	113																																								
Hudson	250	126	213	38	252	309	204	398	168	108	314	292	341	76	182	208	130	245	290	207	86	205																																							
Hurley	226	204	118	326	63	13	160	109	221	228	68	79	98	255	211	257	258	91	21	148	311	276	296	83																																				
Janesville	282	218	138	381	97	68	219	57	279	246	142	182	279	268	316	256	58	85	147	337	143	377	396	146	63																																			
Kenosha	60	178	168	248	146	177	50	273	98	224	125	103	121	224	87	112	266	157	163	197	191	137	254	168	251																																			
La Crosse	108	125	203	114	224	266	94	357	46	116	241	220	241	112	60	113	166	226	249	204	57	110	122	254	312	154																																		
Ladysmith	256	216	134	364	83	30	90	251	205	99	111	129	276	240	287	260	96	37	57	340	311	328	343	33	200	283																																		
Lake Geneva	152	235	185	312	122	103	118	200	179	281	38	39	29	279	168	204	323	154	112	216	269	229	314	106	171	92	212	137																																	
Lancaster	189	170	102	292	39	50	126	146	187	212	65	46	95	221	177	223	242	71	36	132	277	242	263	41	104	129	220	73	85																																	
Madison	250	119	45	285	86	152	172	212	219	144	150	171	219	179	221	271	150	54	123	38	299	287	264	145	116	206	242	127	208	125																																	
Manitowoc	260	80	83	234	146	216	207	259	203	88	250	231	279	126	214	273	83	114	184	55	255	271	195	203	202	246	205	212	268	185	93																																	
Marinette	109	79	103	154	131	185	58	276	77	124	159	137	186	122	80	129	166	127	164	124	157	145	155	172	226	104	100	202	159	138	149	151																																	
Marshfield	45	149	199	162	204	246	74	337	28	191	221	200	221	187	24	39	236	215	229	210	105	42	191	234	292	104	74	264	192	200	244	228	103																																	
Menomonie	256	181	100	339	62	73	190	93	25	211	138	123	168	241	241	287	226	62	54	114	341	306	305	71	37	206	284	47	161	77	79	169	184	264																																	
Milwaukee	210	217	149	324	86	33	158	130	219	259	31	47	61	268	208	255	289	116	58	179	306	274	310	37	101	150	251	68	69	47	171	232	170	231	107																																	
Monroe	202	101	201	262	63	101	132	166	185	197	177	161	177	216	177	226	160	19	70	265	246	227	98	118	51	208	115	65	82	59	103	108	200	80	129																																	
Oshkosh	154	94	175	75	210	264	228	355	92	87	238	216	267	79	106	159	133	207	243	176	84	156	76	252	307	178	46	290	238	217



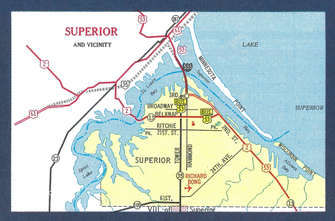







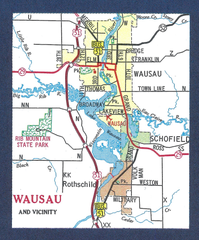

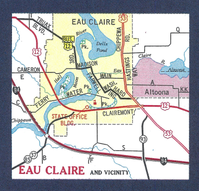

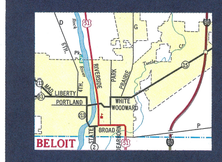





STATE PATROL HEADQUARTERS

Motor Vehicle and State Patrol Information can be obtained at nearest state patrol office.

MADISON, State Headquarters Office — Tel. 266-2221, 4802 Sheboygan Avenue, Zip 53702
MADISON, District 1 — Tel. 249-9217 4845 E. Washington Ave., Zip 53704
WAUKESHA, District 2 — Tel. 782-9600 21115 Highway 18, Zip 53186
FOND DU LAC, District 3 — Tel. 921-0442 Highway 41 — Route 1, Zip 54935
WAUSAU, District 4 — Tel. 845-1143 401 Martin Ave., Zip 54401
SPOONER, District 5 — Tel. 635-2898 Jct. U.S. 53 and U.S. 63, Zip 54801
EAU CLAIRE, District 6 — Tel. 832-6685 Jct. U.S. 53 and I-94, Zip 54701

BRAKES AND SAFETY CHAINS ON TRAILERS AND MOBILE HOMES

BRAKES Required on mobile homes sold new after January 1, 1940, and on trailers or other towed vehicles with gross weight of 3,000 pounds or more and manufactured after January 1, 1942.

STAY CHAINS OR CABLES More than one required in addition to a trailer hitch or coupling on every mobile home, and on trailer or semitrailer drawn by an automobile.

PREVENTION OF INJURY

The Division of Health and the Division of Motor Vehicle recommend the use of safety belts to prevent serious injury.

IN CASE OF ACCIDENT

Wisconsin law requires the operator of a vehicle involved in an accident to stop immediately, and remain at the scene of the accident until he has fulfilled the following requirements:

(a) He shall give his name, address and the registration number of vehicle driven, and upon request exhibit his operator's license to the person struck or the person attending any vehicle collided with.

(b) He shall render assistance to injured persons. In cases of death, personal injury, or property damage to an apparent extent of $100 or more, the operator "shall immediately by the quickest means of communication" give notice of such accident to the police department, sheriff's office or traffic department of the county or municipality in which the accident occurred, or to a state traffic patrol officer. Within 10 days after such accident a written report of the accident must be made to the Division of Motor Vehicle, Madison, Wisconsin on an approved form. Accident report forms may be secured from police departments, coroners, sheriffs, county clerks, insurance agents, county or state traffic officials.

STATE LAW REQUIRES STOP FOR SCHOOL BUSSES

Wisconsin law requires motorists to stop not less than 20 feet from a school bus, when approaching from the front or rear of a bus which has stopped on the highway to load or unload passengers, and is displaying flashing red warning lights. Motorist must remain stopped until the bus resumes motion or the operator extinguishes the flashing red warning lights.

PRINCIPAL RESTRICTIONS ON VEHICLE SIZE AND WEIGHTS

Maximum Length — Single Vehicle ..... 35 Ft.
Maximum Length — Busses ..... 40 Ft.
Maximum Length — Mobile Home ..... 45 Ft.
Maximum Length — Vehicle & Trailer ..... 55 Ft.
Maximum Length — Vehicle & Mobile Home ..... 60 Ft.*

*(Except 50 feet from noon to midnight on Sundays and designated holidays.)

Maximum Width of Vehicle & Load ..... 8 Ft.
Maximum Height of Vehicle & Load ..... 13½ Ft.

Gross Weight Limits — All state highways and other Class "A" Highways
Single axle ..... 19,500 Lbs.** 2-axle Tandem ..... 32,000 Lbs.**

**Weight includes all tolerances for mud, ice, shift of load, etc.

Maximum weight on any combination of two or more axles is determined by axle spacings, as given in table in Wisconsin Statutes.

IN CASE OF ILLNESS OR INJURY
(By Division of Health)

Emergency medical aid can be obtained most quickly by calling or going to a general hospital in one of the cities marked on the "Index to Incorporated Cities and Villages", printed at the top of this map page.

The Division of Health recommends that victims of automobile or other accidents be moved only by qualified individuals such as physicians, ambulance personnel, police officers, firemen, or others trained in the handling of injured persons.

A course in first aid — including the technique of mouth-to-mouth breathing — will help prepare everyone to give accident victims assistance until the services of a physician can be obtained.

COMMERCIAL VEHICLE SPEEDS

Wisconsin law provides that vehicles or combination vehicles having gross weights of more than 10,000 pounds (except busses) shall not travel at a speed in excess of 45 miles per hour, except where higher truck speed is allowed by signs.

SPEED REGULATIONS ENFORCED WITH AIRCRAFT, RADAR AND POLICE VEHICLES



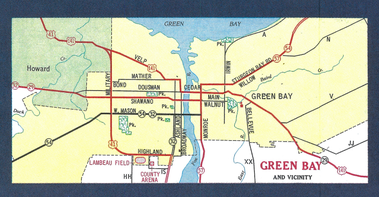



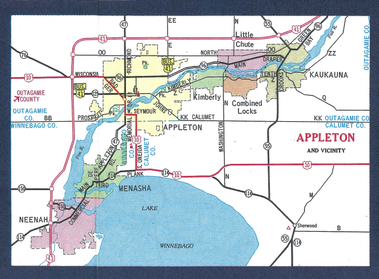























TRANSPORTATION
...the key to progress

Nature endowed Wisconsin with the basic beginnings of a transportation system which has been continuously enhanced by the initiative of its people. Each generation has enjoyed the benefits of ever-improving travel and transport.

Today, facilities of Lake Superior, Lake Michigan, the St. Lawrence Seaway and the Mississippi River carry ships and barges loaded with the production of fields, forests, mines and factories to and from the rest of the world.

Highways unite the rails, harbors and modern airports into a thriving, comprehensive transportation system.

Wisconsin people, participating in and benefiting from today's mobile society, recognize that movement by land, sea and air is the key factor in serving major centers of population as well as rural areas. Transportation is the key to business and industrial progress as well as the happy pursuit of recreation and general well-being.







50 YEARS OF MAPPING

This map marks the completion of a half-century of production for the official Wisconsin highway map. The first map in 1918 showed the original 5,000-mile network of state trunk highways as marked for federal-aid purposes. Identical sections, at right, of the original and current maps emphasize changes and improvements in both map-making and the roads themselves during the past 50 years. The 1968 map, for example, carries additional route markings, symbols for wayside or public facilities, and accurate designations of roadway surfaces.

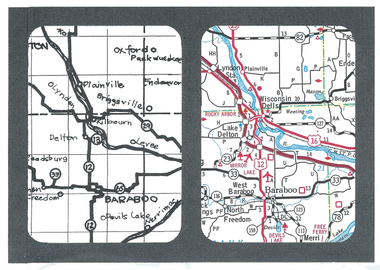

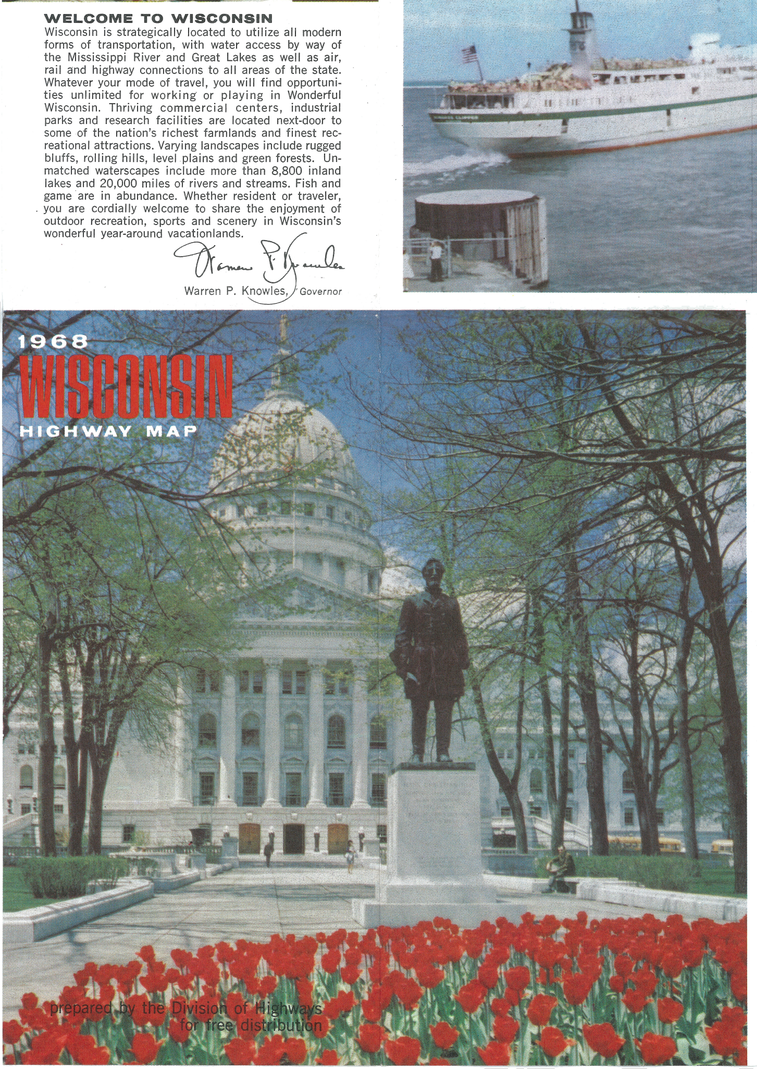















WELCOME TO WISCONSIN

Wisconsin is strategically located to utilize all modern forms of transportation, with water access by way of the Mississippi River and Great Lakes as well as air, rail and highway connections to all areas of the state. Whatever your mode of travel, you will find opportunities unlimited for working or playing in Wonderful Wisconsin. Thriving commercial centers, industrial parks and research facilities are located next-door to some of the nation's richest farmlands and finest recreational attractions. Varying landscapes include rugged bluffs, rolling hills, level plains and green forests. Unmatched waterscapes include more than 8,800 inland lakes and 20,000 miles of rivers and streams. Fish and game are in abundance. Whether resident or traveler, you are cordially welcome to share the enjoyment of outdoor recreation, sports and scenery in Wisconsin's wonderful year-around vacationlands.

Warren P. Knowles, Governor