



ID 3290-00-05/75

WIS 89

**Waterloo East Limit to the Mauneshia River Bridge
Jefferson County**

Michael Rampetsreiter, PE
Project Manager

Public Involvement Meeting
via Microsoft Teams

August 25, 2025

Overview

- Introductions
- Project summary
- Explain purpose and need for the project
- Explain proposed project actions
- Discuss anticipated traffic impacts
- Discuss schedule

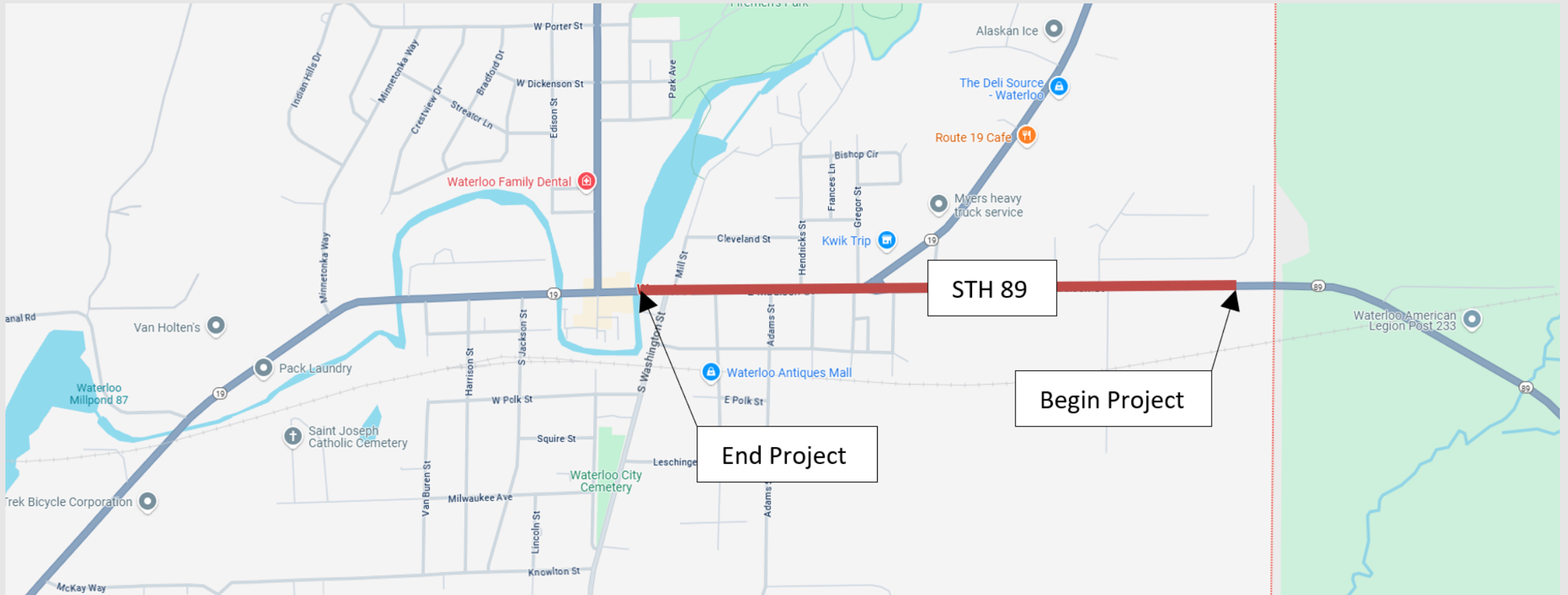


Project Summary

- Located along WIS 89 (E Madison Street) from the Waterloo East Limit to the Mauneshia River Bridge in the City of Waterloo, Jefferson County
- WisDOT Project ID:
 - Design: 3290-00-05
 - Construction: 3290-00-75
- Project Length: 0.89 Miles



Project Summary



Project Purpose and Need

- The purpose of the project is to address the deteriorated roadway that is exhibiting cracking and rutting.
- Storm sewer and local utilities will be replaced.
 - Sanitary sewer and water main will be replaced by the City of Waterloo prior to the project

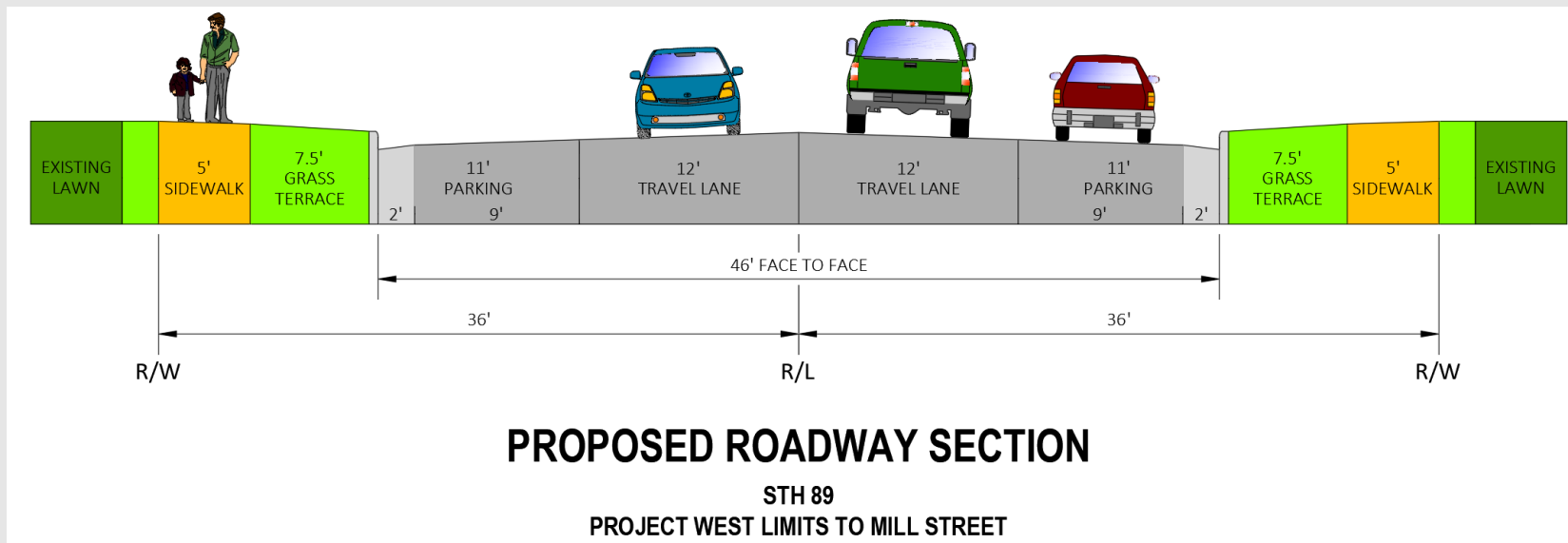


Proposed Improvements

- Replacement of the following items:
 - Pavement and base aggregate
 - Curb and gutter
 - Sidewalk and curb ramps
 - Street lighting
 - Storm sewer
 - Sanitary sewer (replaced by City of Waterloo prior to project)
 - Water main (replaced by City of Waterloo prior to project)

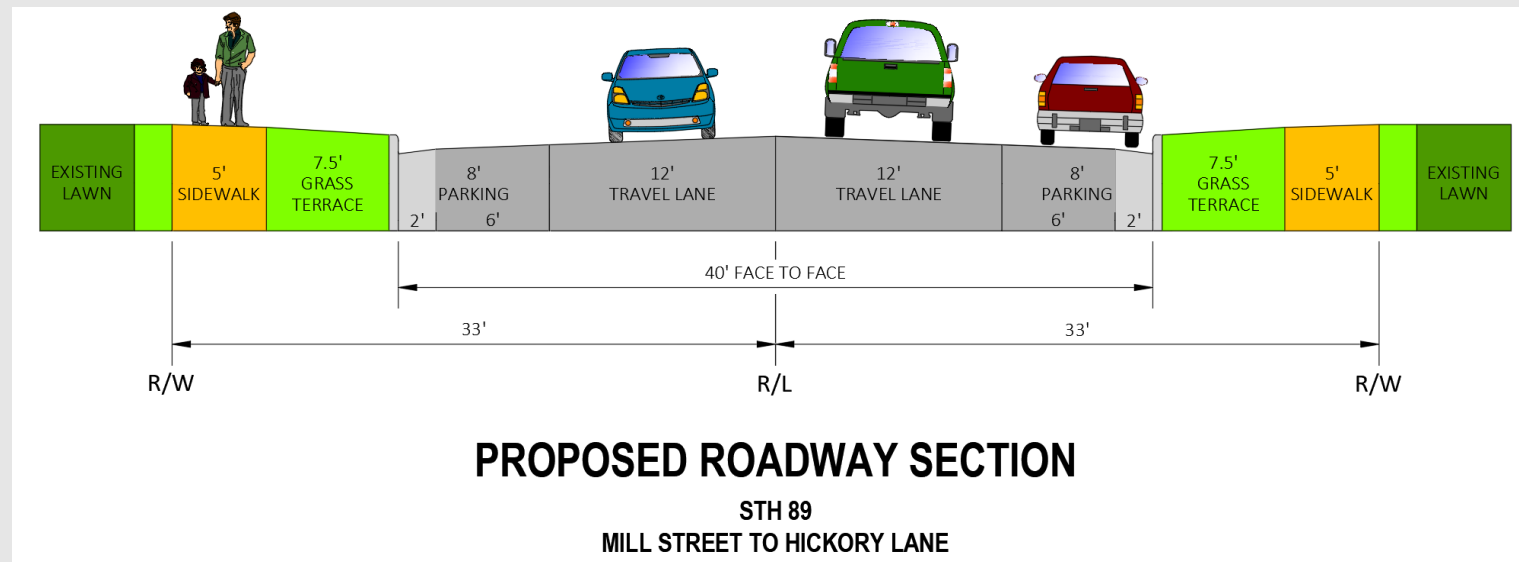
Proposed Improvements

- West Project Limit – Mill Street
 - Replace existing cross section in kind



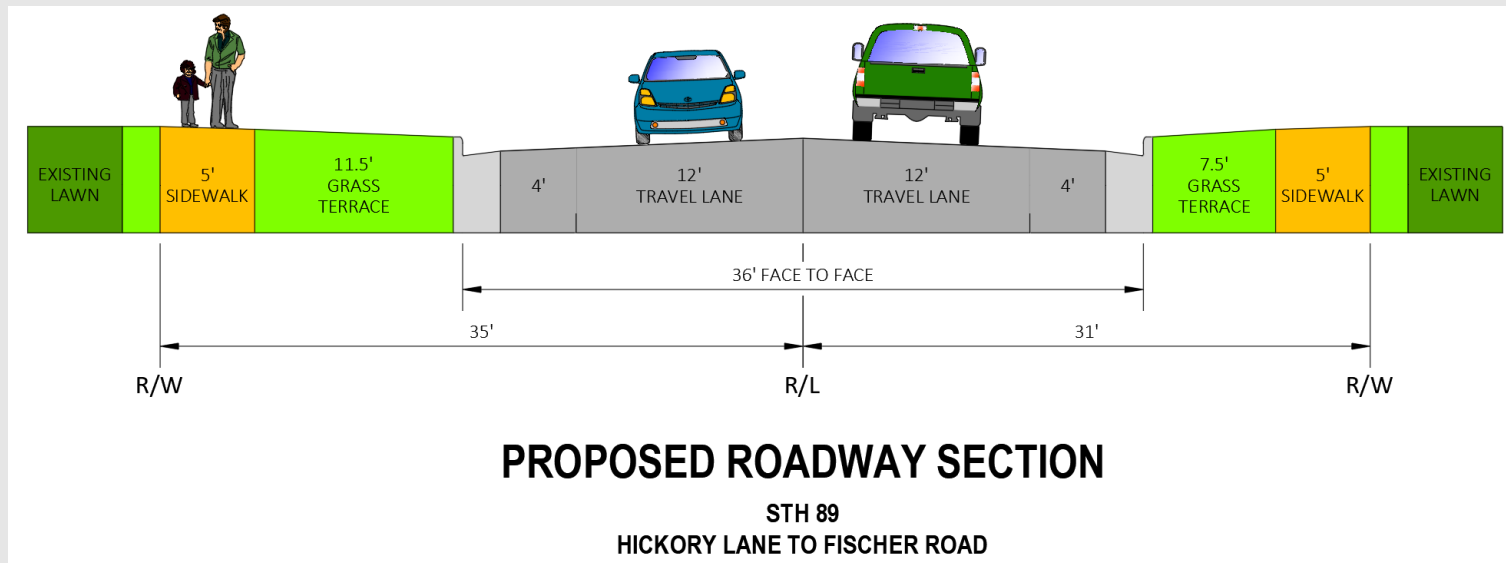
Proposed Improvements

- Mill Street – Hickory Lane
 - Replace existing cross section in kind



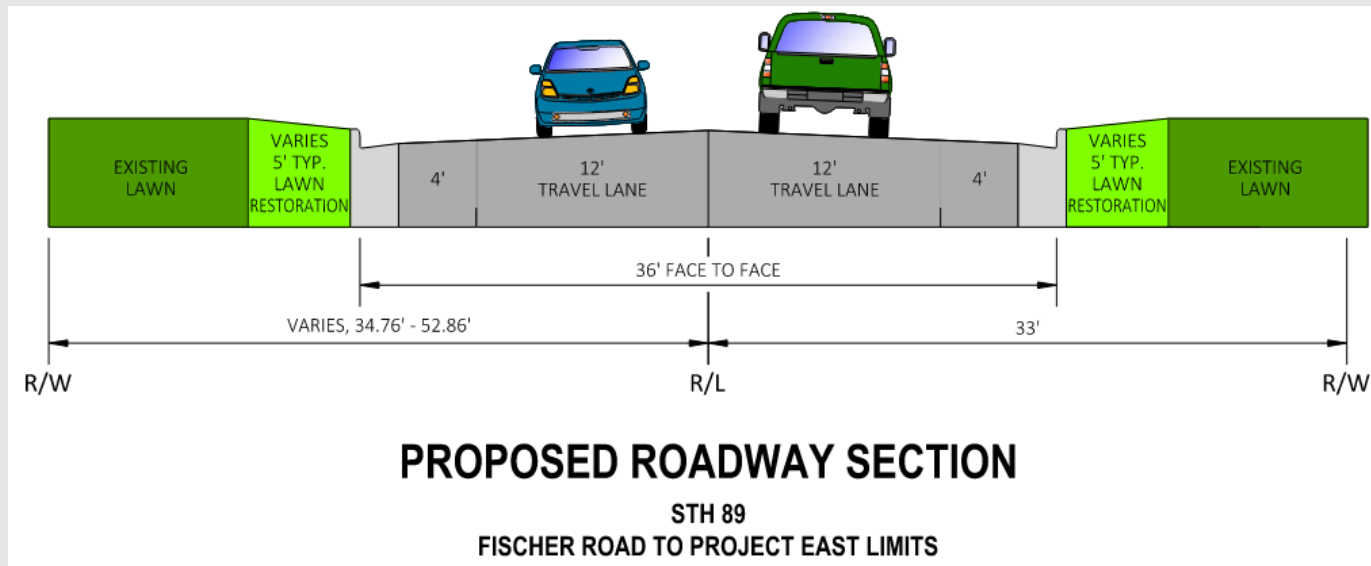
Proposed Improvements

- Hickory Lane – Fischer Road
 - Replace existing cross section in kind



Proposed Improvements

- Fischer Road – East Project Limit
 - Replace existing cross section in kind



Traffic Impacts

- WIS 89 and WIS 19 will be closed to through traffic during construction
- WIS 89 detour tentatively proposed to utilize WIS 19, WIS 73, and I-94
- WIS 19 detour tentatively proposed to utilize WIS 73, I-94, and WIS 26



Traffic Impacts

- Access to adjacent properties and for emergency responders will be maintained
- Pedestrian access to be maintained by staged construction and temporary accommodations



Real Estate

- Fee right-of-way acquisition will be required at spot locations for sidewalk and curb ramps.
- Temporary limited easements will be required for grading behind sidewalk and matching existing driveways.



Schedule

- Public Involvement: Summer 2025
- Environmental Document: Fall 2025
- Preliminary Design: 2025 to 2026
- Real Estate: 2026 to 2027
- Final Design: 2026 to 2027
- Construction: 2028



Business Coordination

We're In This Together!

- Visit wisconsindot.gov/together
 - Tips, tools and resources
 - Interactive business coordination guide
 - Temporary business signing during detours
- Project team is here to help
 - What information would help you...
 - Inform customers?
 - Coordinate with suppliers?
 - Communicate with employees?



Resources and Contacts

- Website: <https://wisconsindot.gov/Pages/projects/by-region/sw/wis89-waterloo/default.aspx>
- WisDOT Project Manager: Michael Rampetsreiter, PE
 - Michael.Rampetsreiter@dot.wi.gov
 - 608-246-7917
- WisDOT Project Supervisor: Justin Kutschenreuter, PE
 - Justin.Kutschenreuter@dot.wi.gov
 - 262-584-6441



Questions?

