STATE OF WISCONSIN
DEPARTMENT OF TRANSPORTATION
PLAN OF PROPOSED IMPROVEMENT

LAKE MILLS TO COLUMBUS
0.28 FT TO WATERLOO EAST LIMIT
WIS 89
JEFFERSON COUNTY
3290-00-75

PUBLIC INVOLVEMENT MEETING #1

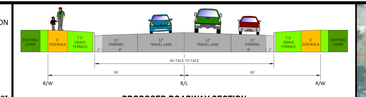

PROPOSED ROADWAY SECTION
WIS 89
PROJECT WEST LIMITS TO MILL STREET

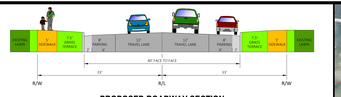

PROPOSED ROADWAY SECTION
WIS 89
MILL STREET TO HICKORY LANE

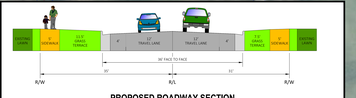

PROPOSED ROADWAY SECTION
WIS 89
HICKORY LANE TO FISCHER ROAD

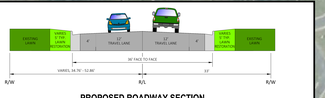

PROPOSED ROADWAY SECTION
WIS 89
FISCHER ROAD TO PROJECT EAST LIMITS

LEGEND

- PROPOSED PAVEMENT
- PROPOSED CURB & GUTTER
- PROPOSED SIDEWALK/ DRIVEWAY
- PROPOSED BRIDGE APPROACH SLAB
- PROPOSED LANDSCAPING

0 10 20 40
SCALE: 1" = 20'