

WIS 69

Construction Projects

Green County

Public Involvement Meeting

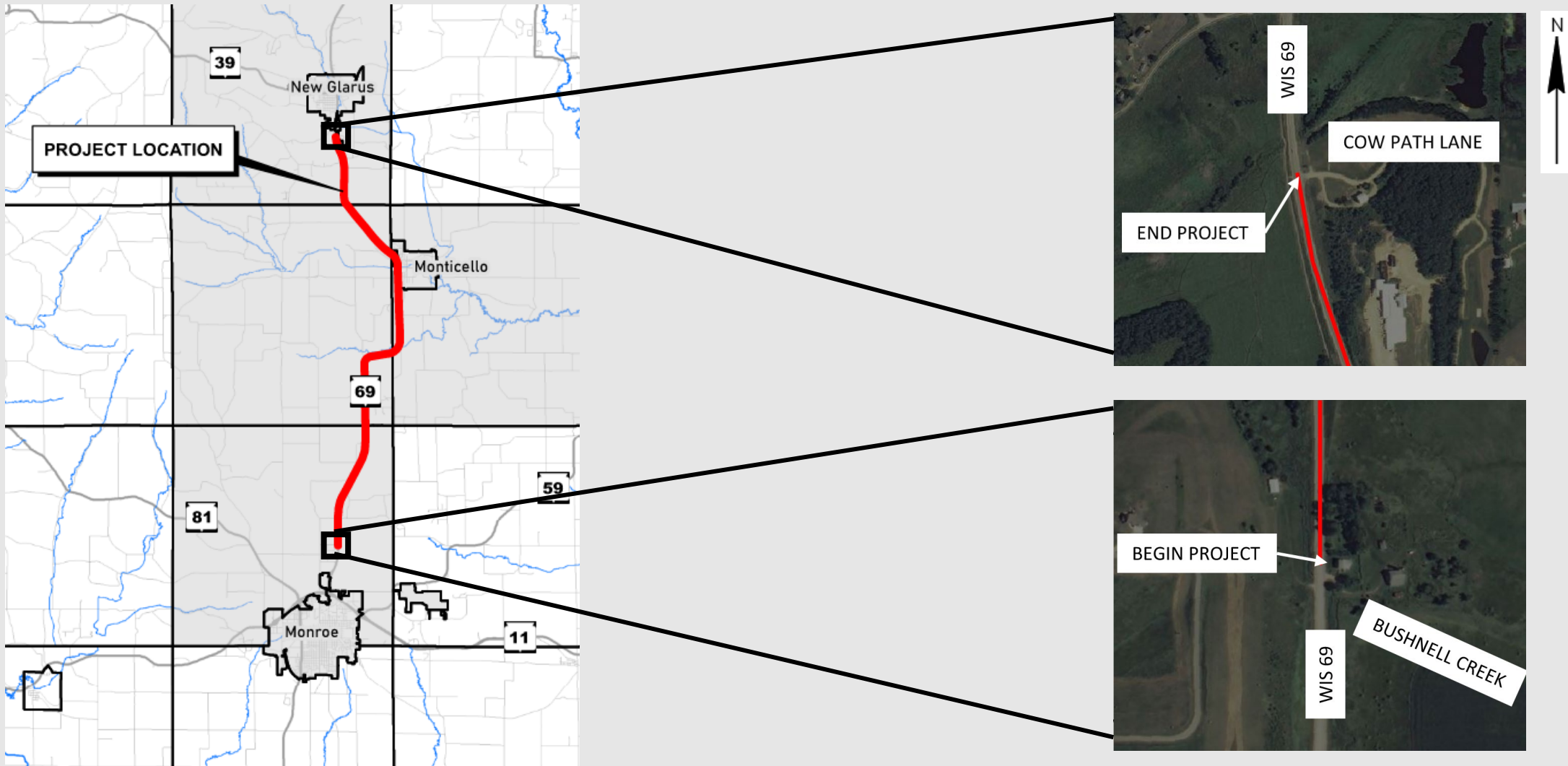
June 18th, 2025

Presentation outline

- Project overview - Mill and overlay project
 - Design work
 - Culvert replacements
- Project overview – Improvement project
 - Bridge rehabilitation
 - Wittenwyler and Cemetery Road
 - County C/Urban Road
- Traffic during construction
- Business coordination
- Project schedule
- Contact information



Project overview – Mill and overlay



Project overview – Mill and overlay

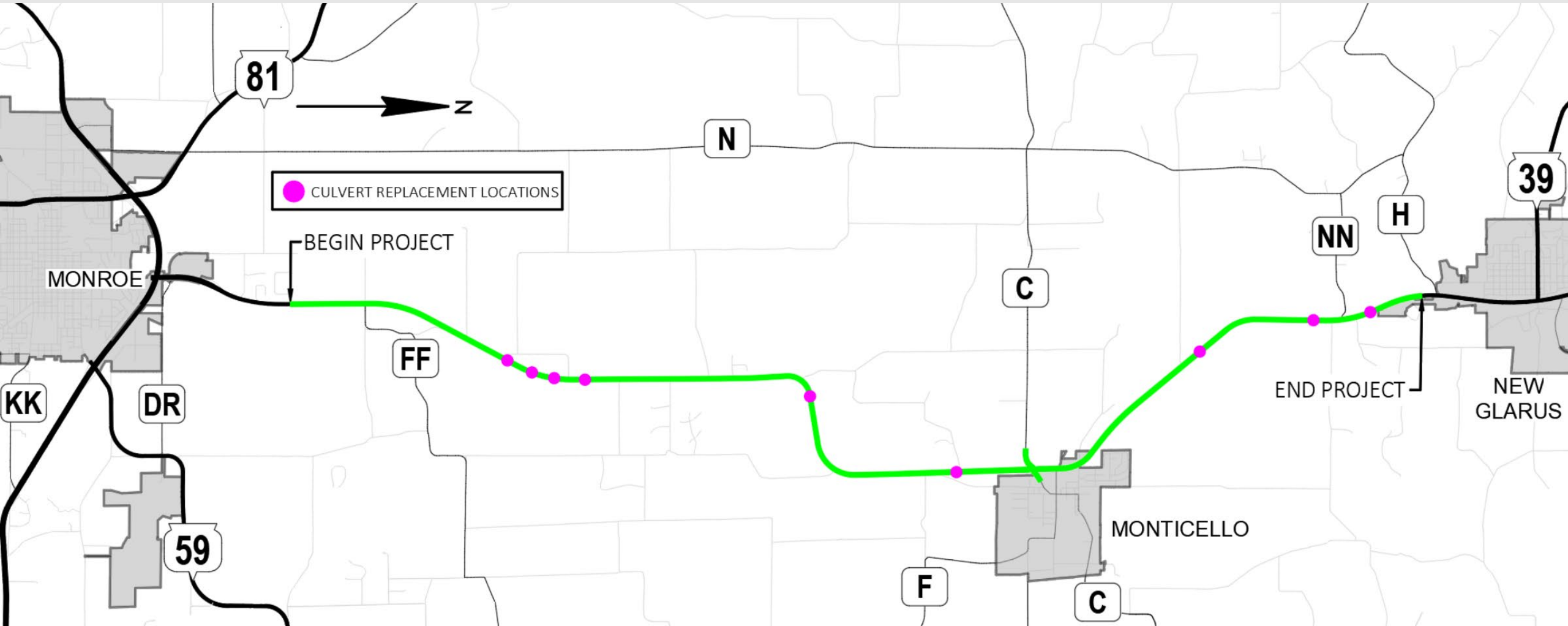
Design work

- Pavement
 - Milling – 2 inches, Paving - 2 inches
- New shoulder aggregate
- New centerline and shoulder rumble strips
- Replace guardrail
- Replace deteriorating culverts



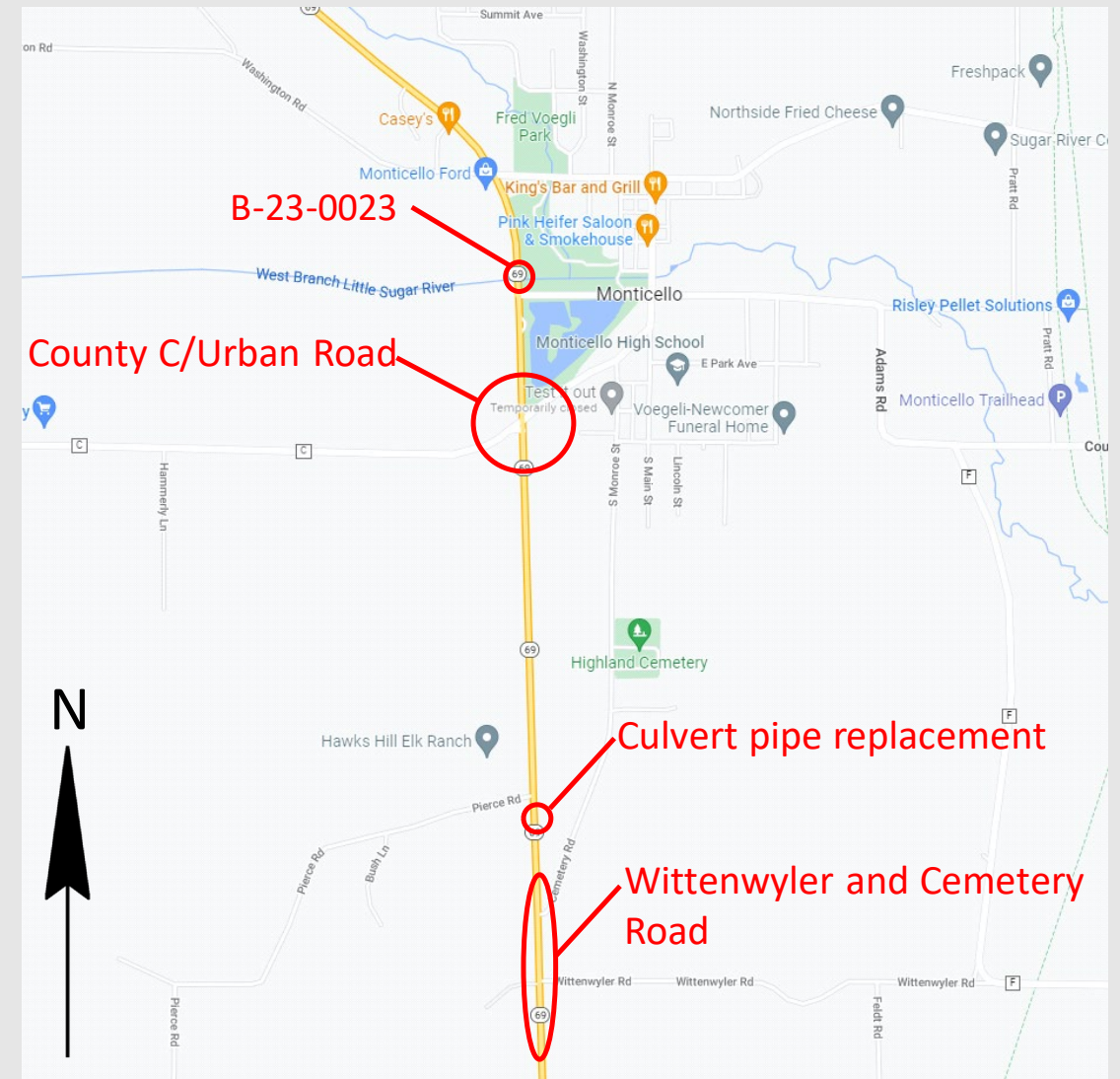
Project overview – Mill and overlay

Culvert replacements



Project overview – Improvement project

- West Branch Little Sugar River Bridge (B-23-0023)
- County C/Urban Road intersection
- Culvert pipe replacement
- Wittenwyler and Cemetery Road intersections



Project overview – Improvement project

Bridge rehabilitation


West Branch Little Sugar River Bridge (B-23-023)

- Deck replacement
- Paint girders
- Concrete repairs
- Add concrete approach slabs



Project overview – Improvement project

Wittenwyler and Cemetery Road



Project overview – Improvement project

County C/Urban Road



Traffic during construction

- Stage 1 and Stage 2 – Temporary widening and partial construction of the roundabout of County C, Urban Rd, and WIS 69 NB
 - Motorists can expect lane shifts near County C and flagging.
 - County C and Urban Road will be closed at the WIS 69 intersection to all movements.
 - The expected duration is three months.

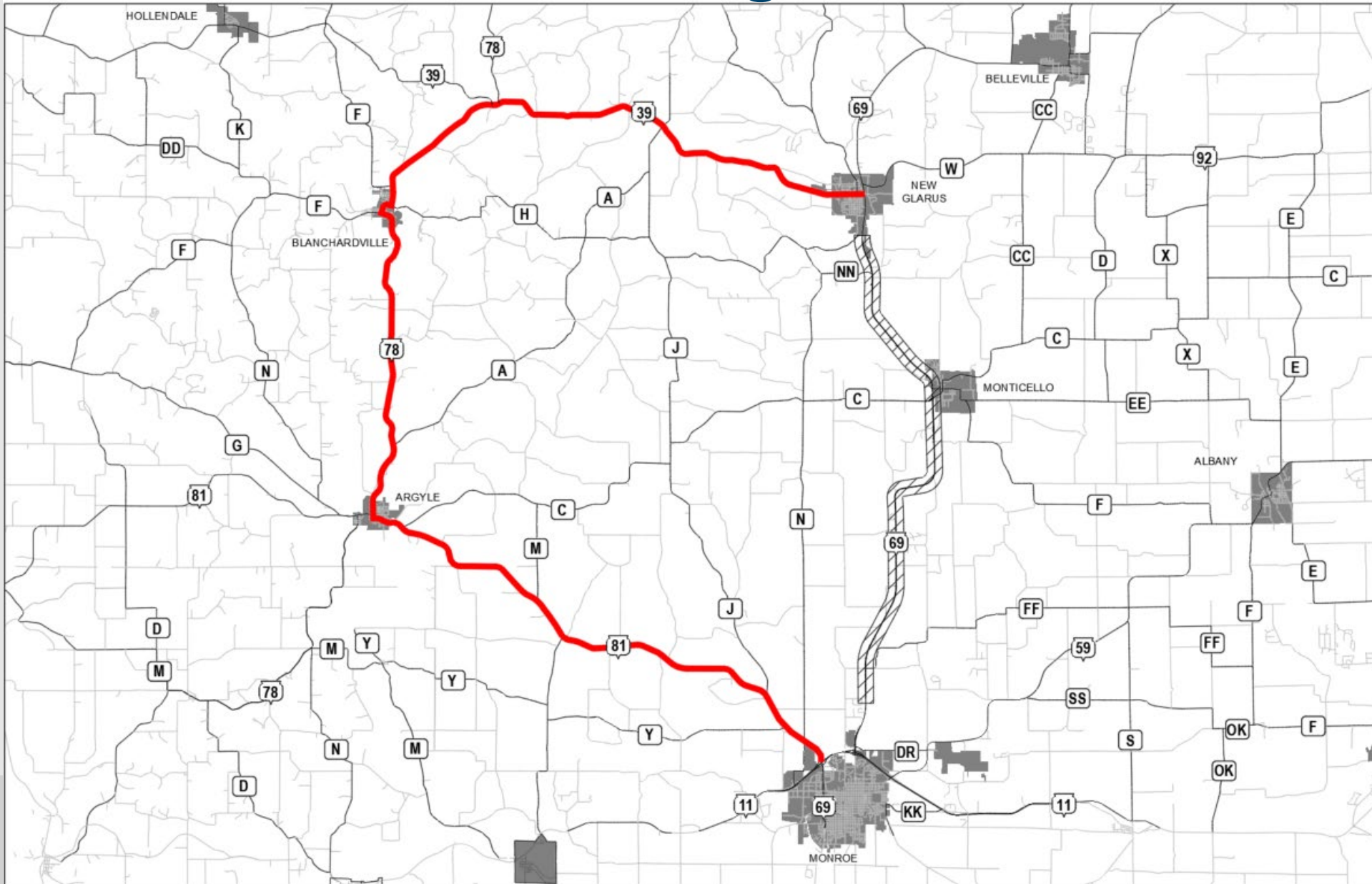


Traffic during construction

- Stage 3 – Remaining roundabout construction, bridge construction, milling and paving, and culvert replacements
 - Motorists can expect hard closures.
 - A seven-week detour will be posted on the following route: WIS 11 to WIS 81 to WIS 78 to WIS 39.
 - Closure timeline between July 13th, 2026 and August 28th, 2026.
 - Subject to change due to delays
 - County F, County C, and Urban Road will be closed to traffic.



Traffic during construction



Traffic during construction

- Stage 4 - Milling and paving
 - Motorists can expect flagging.
 - All sideroads open.
 - The expected duration is one month.



Project schedule

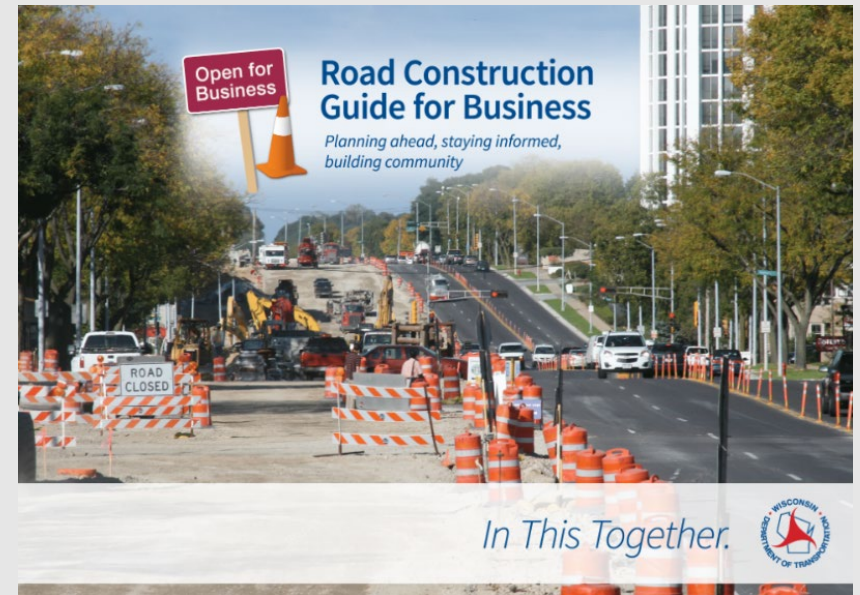
- Utility relocation Summer/Fall 2025
- Final design plans August 2025
- Anticipated Construction Start Spring 2026



Business coordination

We're in this together!

- Visit wisconsindot.gov/together
 - Tips, tools and resources
 - Business coordination guide
- Project team is here to help
 - What information would help you...
 - Inform customers about the project?
 - Coordinate with suppliers?
 - Communicate with employees?



Contact information

Cody Kammerzelt, P.E.

WisDOT Project Manager
WisDOT Southwest Region
2101 Wright St
Madison, WI 53704

Cody.Kammerzelt@dot.wi.gov
(608) 243-5995

Anthony Johnson

WisDOT Project Leader
WisDOT Southwest Region
2101 Wright St
Madison, WI 53704

anthonyr.johnson@dot.wi.gov
(608) 246-3884

Project website: <https://wisconsindot.gov/Pages/projects/by-region/sw/wis69-greencounty/default.aspx>

QR code to website:

