5

5

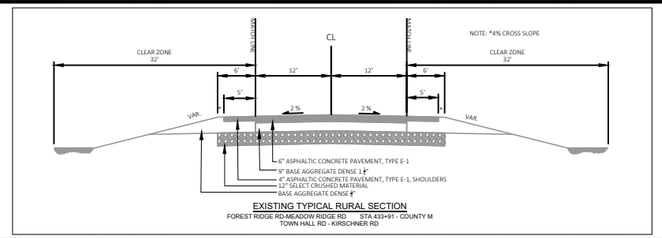

EXISTING TYPICAL RURAL SECTION
FOREST RIDGE RD-MEADOW RIDGE RD STA 433+91 - COUNTY M
TOWN HALL RD - KIRSCHNER RD

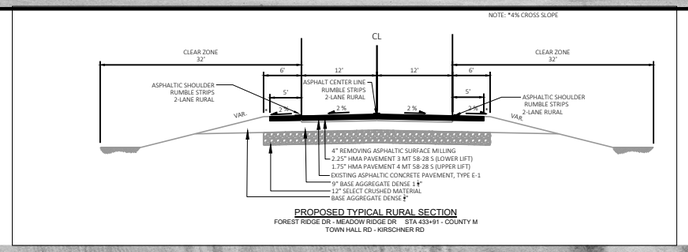

PROPOSED TYPICAL RURAL SECTION
FOREST RIDGE DR - MEADOW RIDGE DR STA 433+91 - COUNTY M
TOWN HALL RD - KIRSCHNER RD

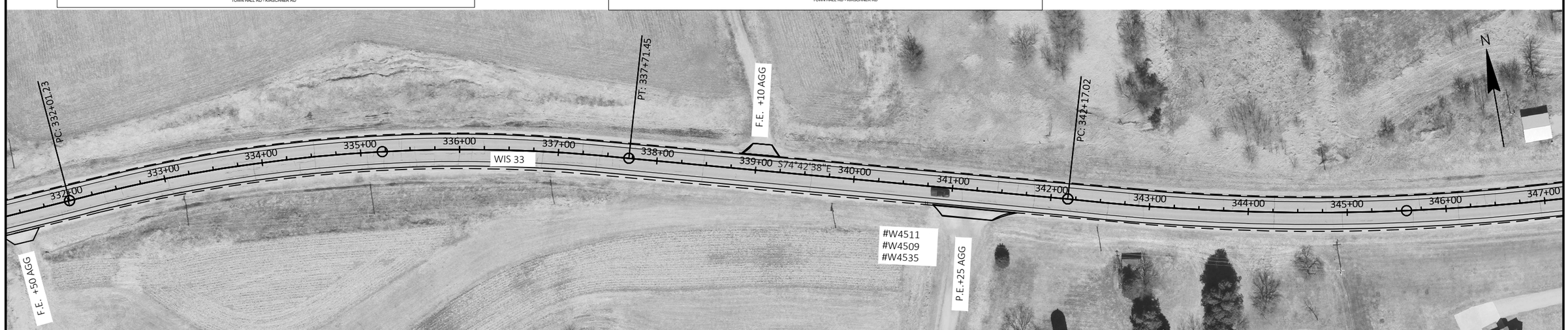

PROJECT NO: 5120-05-74	HWY: WIS 33	COUNTY: LA CROSSE	PLAN SHEET	SHEET	E

FILE NAME : N:\PDS\C3D\51200504\SHEETSPLAN\050201-PN PIM.DWG
LAYOUT NAME - 01
PLOT DATE : 11/16/2022 2:20 PM
PLOT BY : KLUDY, KATHLEEN M
PLOT NAME :
PLOT SCALE : 1 IN:100 FT

5

5

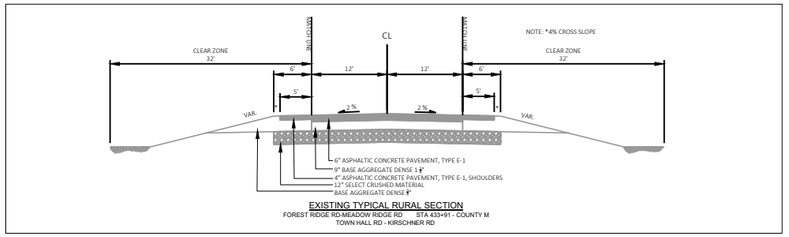

EXISTING TYPICAL RURAL SECTION
FOREST RIDGE RD-MEADOW RIDGE RD STA 433+91 - COUNTY M
TOWN HALL RD - KIRSCHNER RD

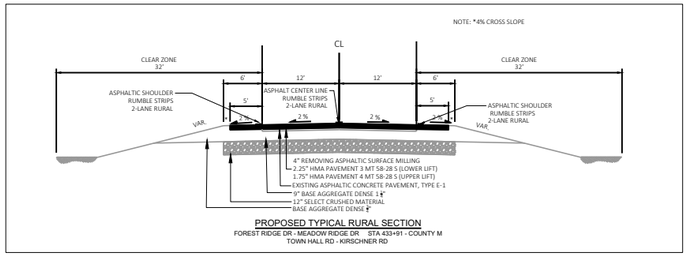

PROPOSED TYPICAL RURAL SECTION
FOREST RIDGE DR - MEADOW RIDGE DR STA 433+91 - COUNTY M
TOWN HALL RD - KIRSCHNER RD



PROJECT NO: 5120-05-74	HWY: WIS 33	COUNTY: LA CROSSE	PLAN SHEET	SHEET	E

FILE NAME : N:\PDS\C3D\51200504\SHEETSPLAN\050201-PN PIM.DWG
LAYOUT NAME - 02
PLOT DATE : 11/16/2022 2:20 PM
PLOT BY : KLUDY, KATHLEEN M
PLOT NAME :
PLOT SCALE : 1 IN:100 FT



5

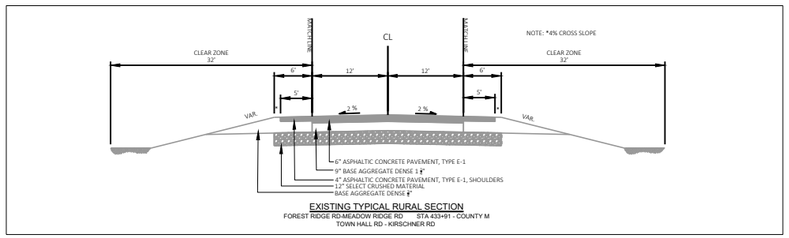

EXISTING TYPICAL RURAL SECTION
FOREST RIDGE RD-MEADOW RIDGE RD STA 433+91 - COUNTY M
TOWN HALL RD - KIRSCHNER RD

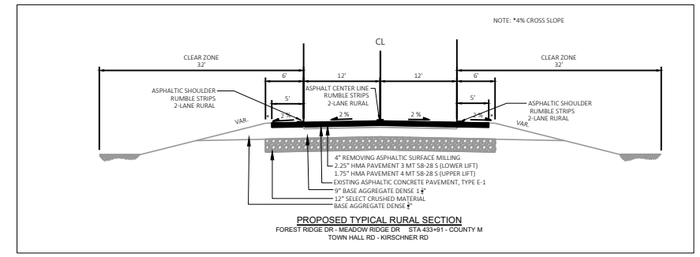

PROPOSED TYPICAL RURAL SECTION
FOREST RIDGE DR - MEADOW RIDGE DR STA 433+91 - COUNTY M
TOWN HALL RD - KIRSCHNER RD

5



PROJECT NO: 5120-05-74	HWY: WIS 33	COUNTY: LA CROSSE	PLAN SHEET	SHEET	E

FILE NAME : N:\PDS\C3D\51200504\SHEETSPLAN\050201-PN PIM.DWG
LAYOUT NAME - 03
PLOT DATE : 11/16/2022 2:21 PM
PLOT BY : KLUDY, KATHLEEN M
PLOT NAME :
PLOT SCALE : 1 IN:100 FT