

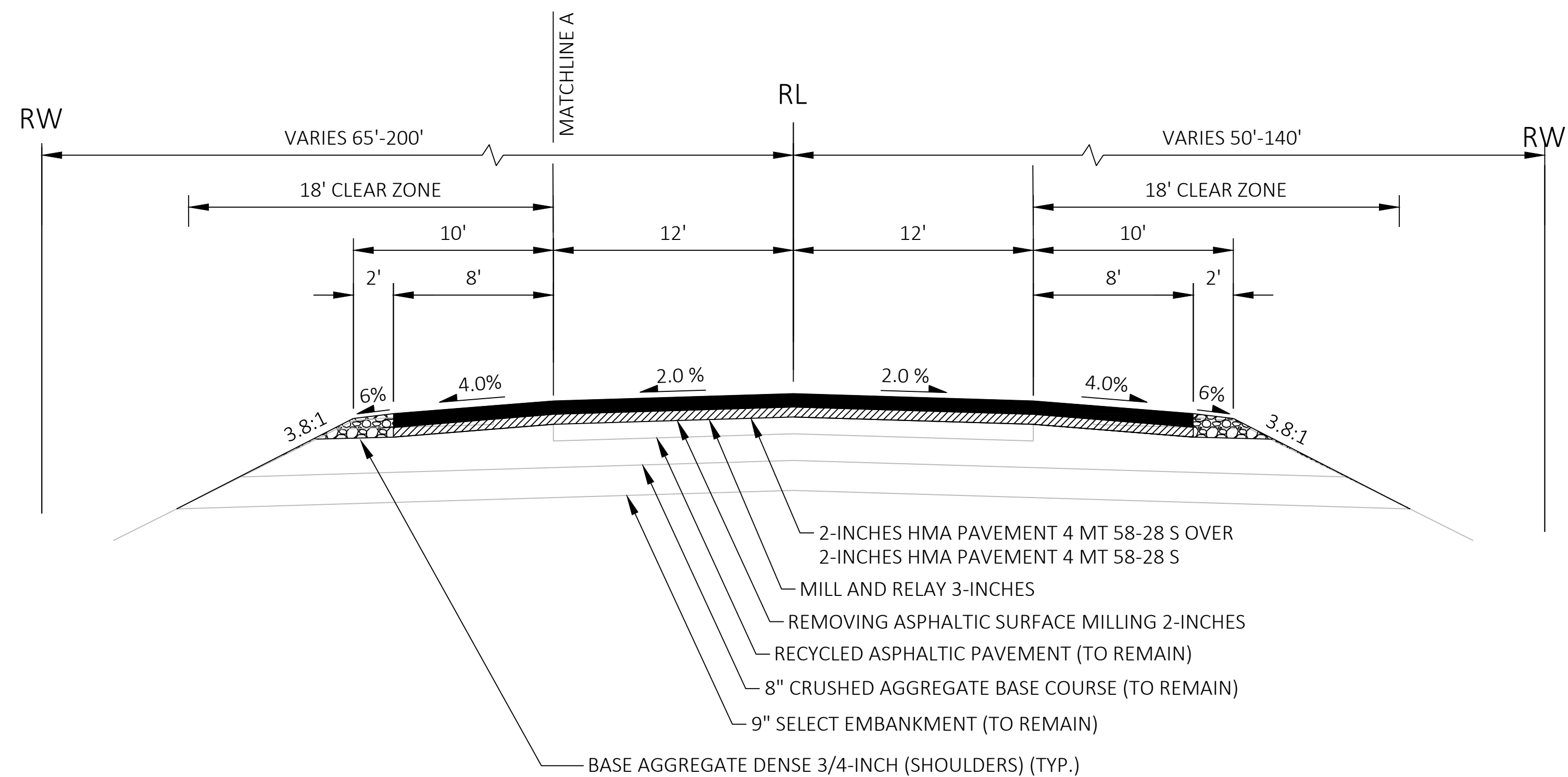
ONTARIO - TOMAH
COUNTY A TO HIAWATHA AVENUE
WIS 131, MONROE COUNTY
PROJECT ID 5130-05-05/75





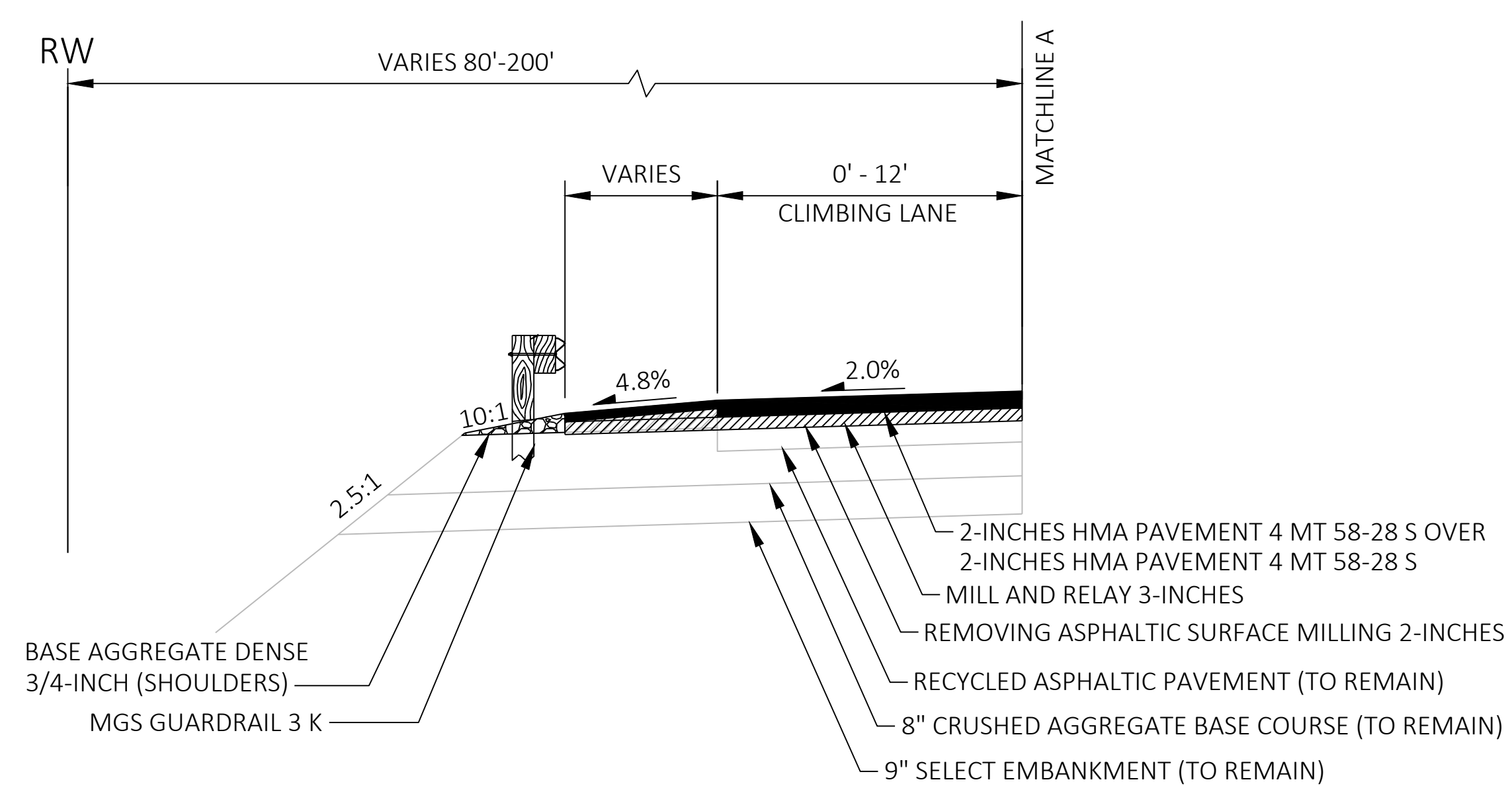
ONTARIO - TOMAH
COUNTY A TO HIAWATHA AVE
WIS 131, MONROE COUNTY
PROJECT ID 5130-05-05/75



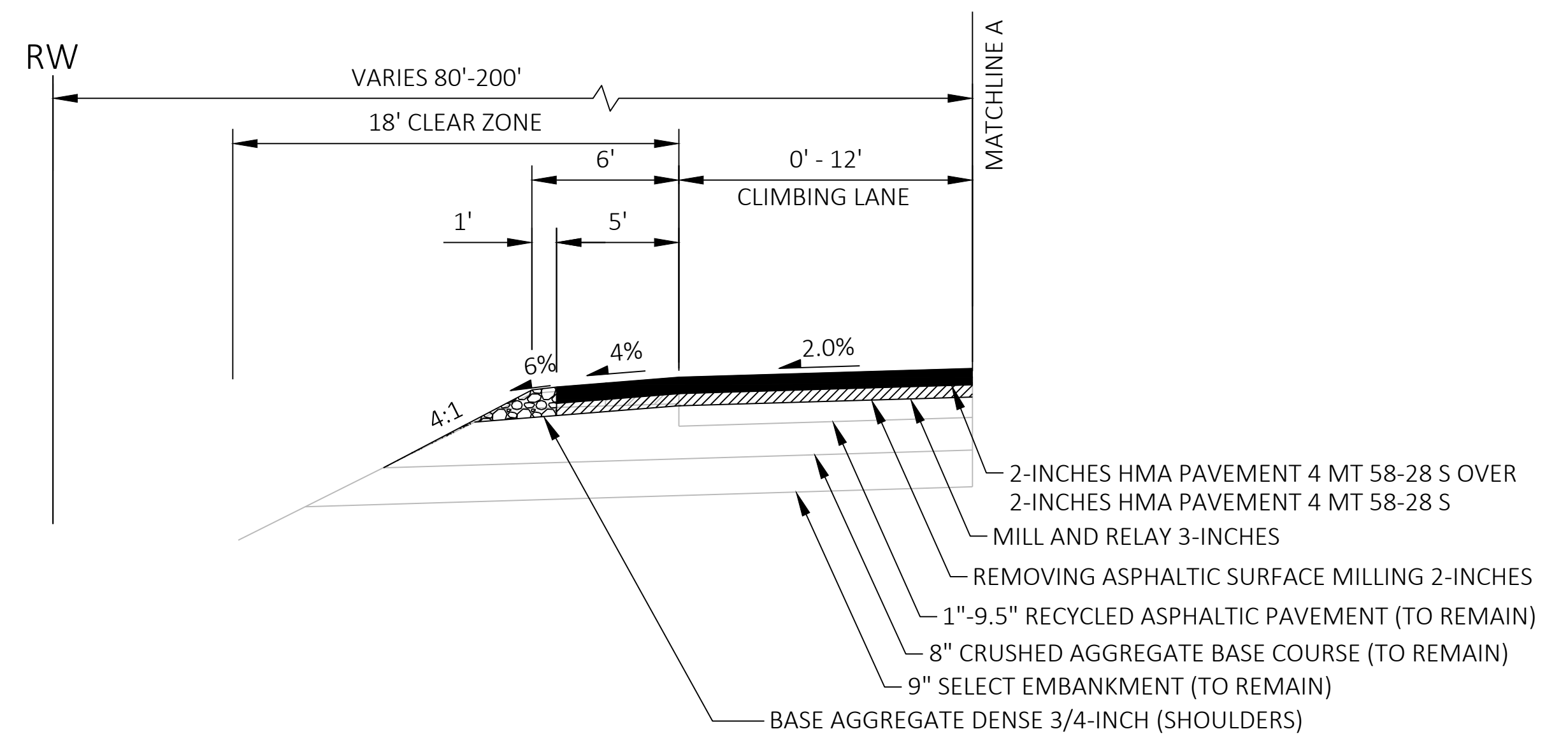


TYPICAL FINISHED SECTION STH 131


STA 370+37.14 - STA 464+97.28
STA 467+78.20 - STA 561+04.35



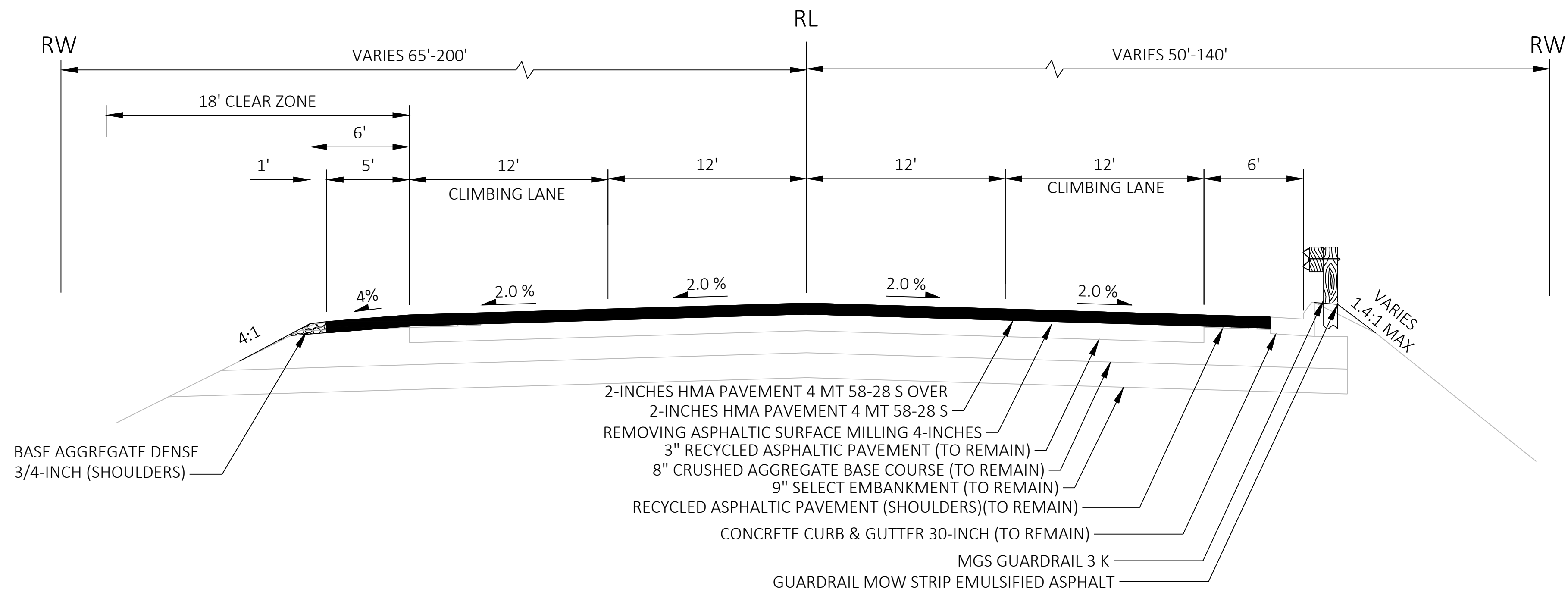
STA 386+17.53 (LT) - 399+23.70 (LT)
STA 402+67.50 (LT) - 412+11.13 (LT)
STA 384+63.64 (RT) - STA 411+32.31 (RT)
*REVERSED FOR RIGHT SIDE



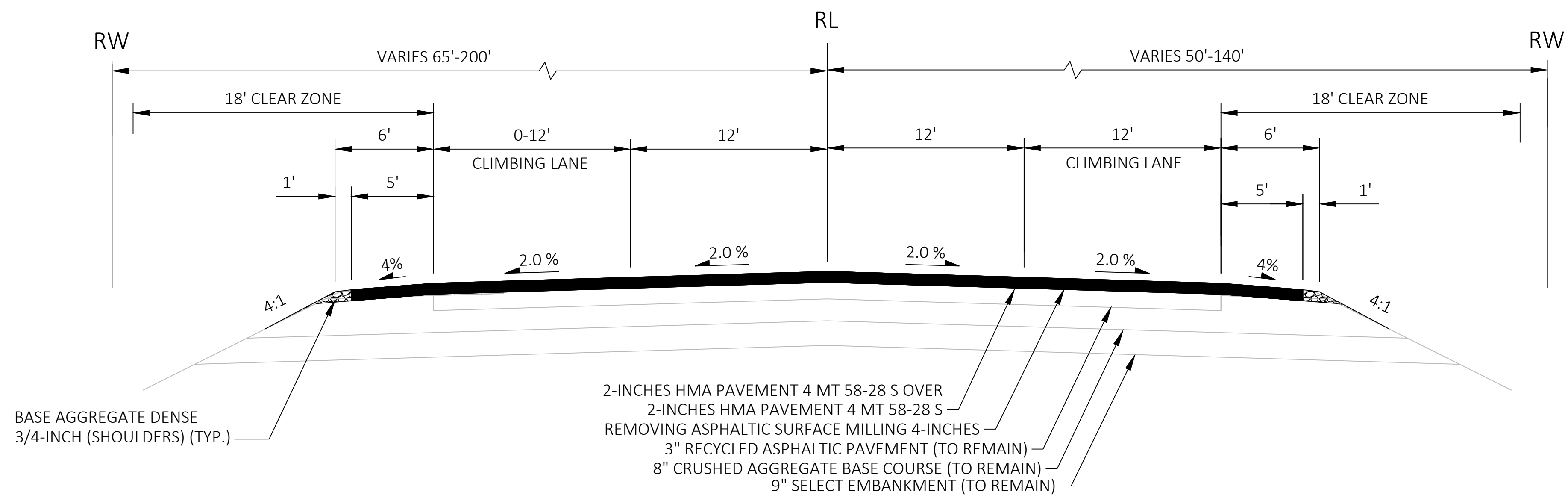
STA 370+37.14 (LT) - STA 386+17.53 (LT)
STA 394+23.70 (LT) - STA 402+67.50 (LT)
STA 412+11.13 (LT) - STA 415+35.26 (LT)




ONTARIO - TOMAH
COUNTY A TO HIAWATHA AVENUE
WIS 131, MONROE COUNTY
PROJECT ID 5130-05-05/75



TYPICAL FINISHED SECTION STH 131
STA 361+41.18 - STA 370+37.14



TYPICAL FINISHED SECTION STH 131
STA 352+37.46 - STA 361+41.18



ONTARIO - TOMAH
COUNTY A TO HIAWATHA AVENUE
WIS 131, MONROE COUNTY
PROJECT ID 5130-05-05/75