

US 51(N. Parker Drive)
Centerway Street to Black Bridge Road
Janesville
Rock County

Public Involvement Meeting
Rock County, WI
May 29, 2025

**Mead
& Hunt**

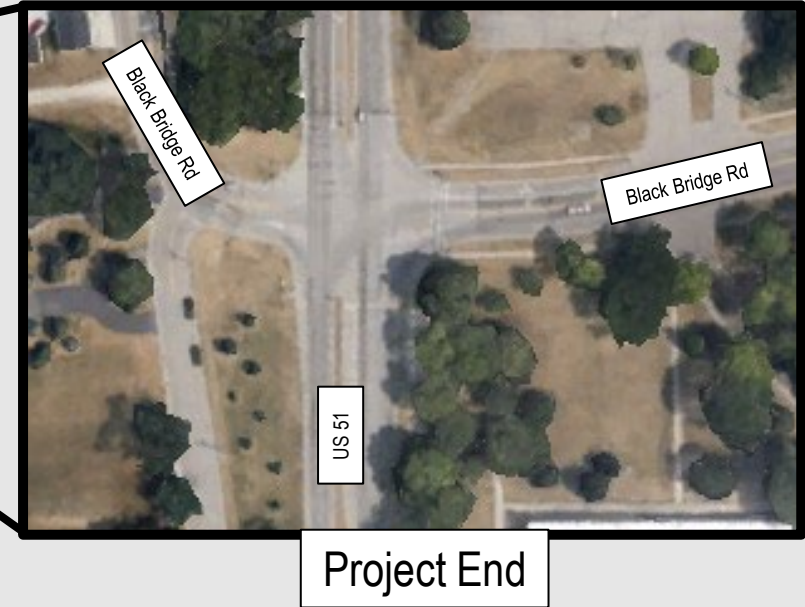
Project Agenda

- Project location
- Project need
- Possible alternatives
- Preferred alternative
- Project summary
- Schedule
- Contact information



Project Location

- US 51, Rock County
- Southern limits:
 - Centerway Street
- Northern limits:
 - Black Bridge Road



Project Need (Roadway)

Pavement deterioration



Cable guard replacement



Project Need (Continued)

Outdated curb ramps



Traffic signals upgrade Black Bridge Road



Possible Alternatives

Roadway

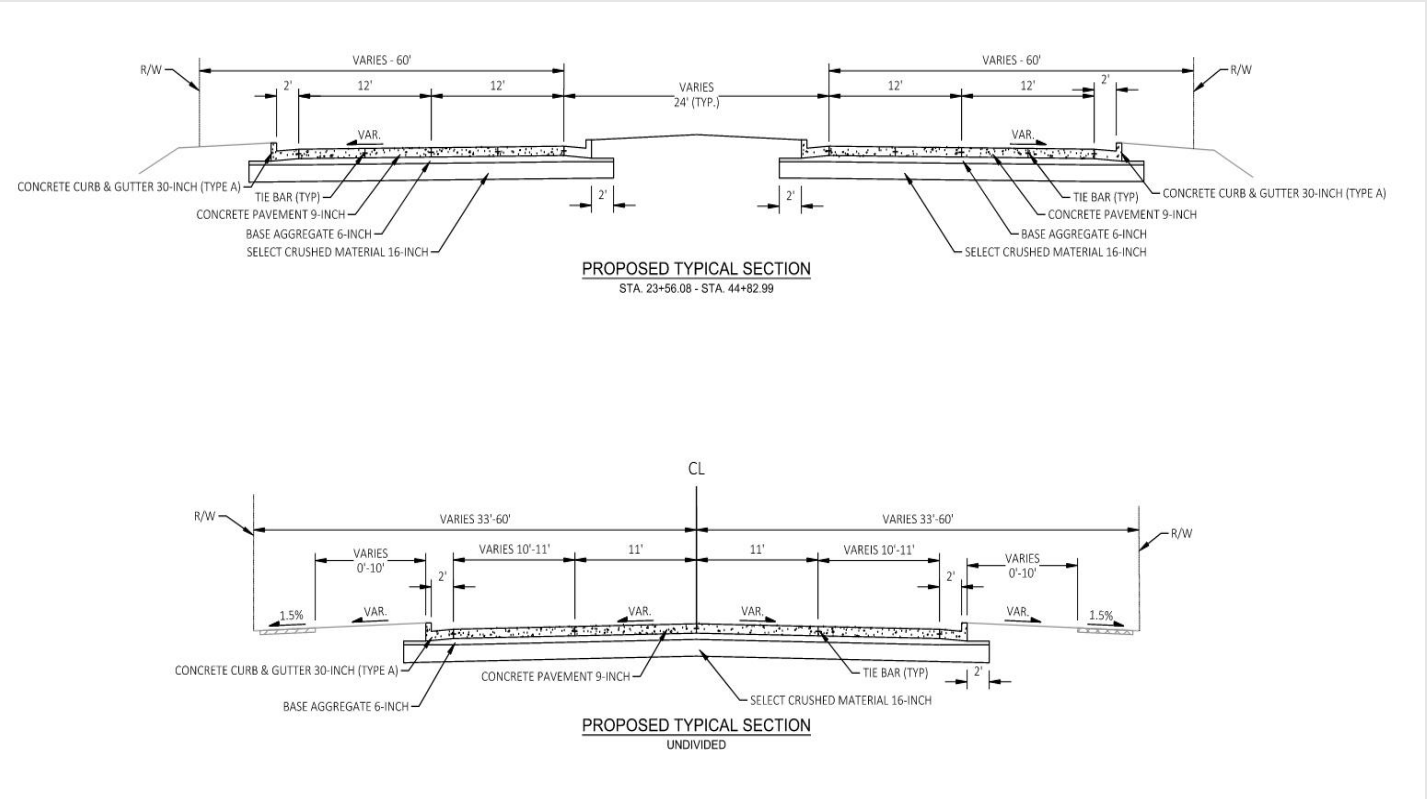
- No build – no improvements, routine maintenance. Does not address projects needs.
- Pavement replacement (preferred alternative) – remove existing pavement and 9-inches of new concrete pavement.
- Reconstruction – meets project purpose but has higher cost than the preferred alternative.



Preferred Alternative

Pavement replacement

- Remove existing pavement
- Improve base and subgrade
- Update curb ramps
- Traffic will be detoured while working on the roadway



Replace Cable Guard

- Across from Ba-Wood Lane
- Three alternatives
 - Beam guard with beam guard safety ends
 - Concrete barrier with beam guard safety ends
 - Concrete barrier with crash cushion safety ends

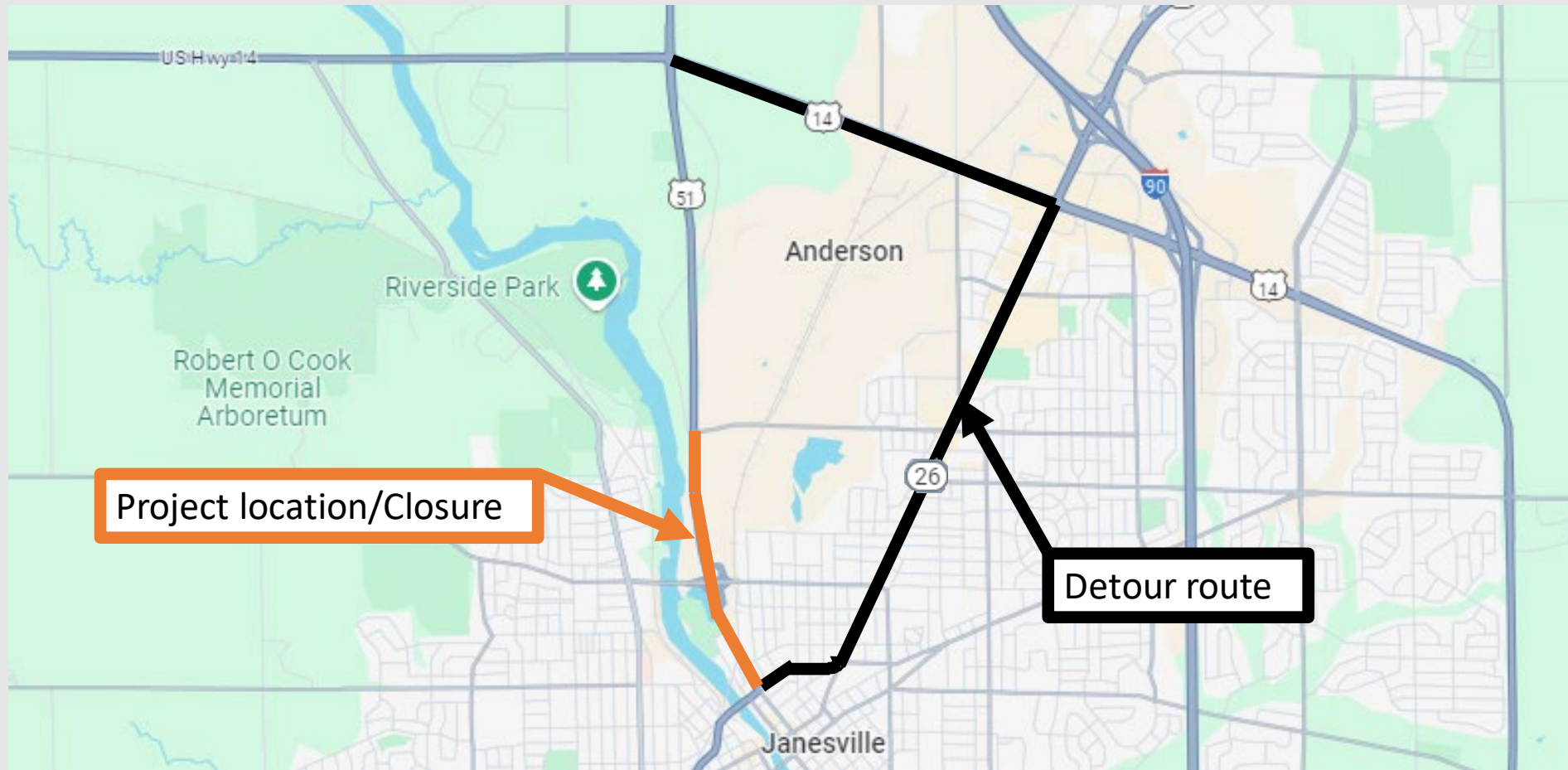


Project Summary

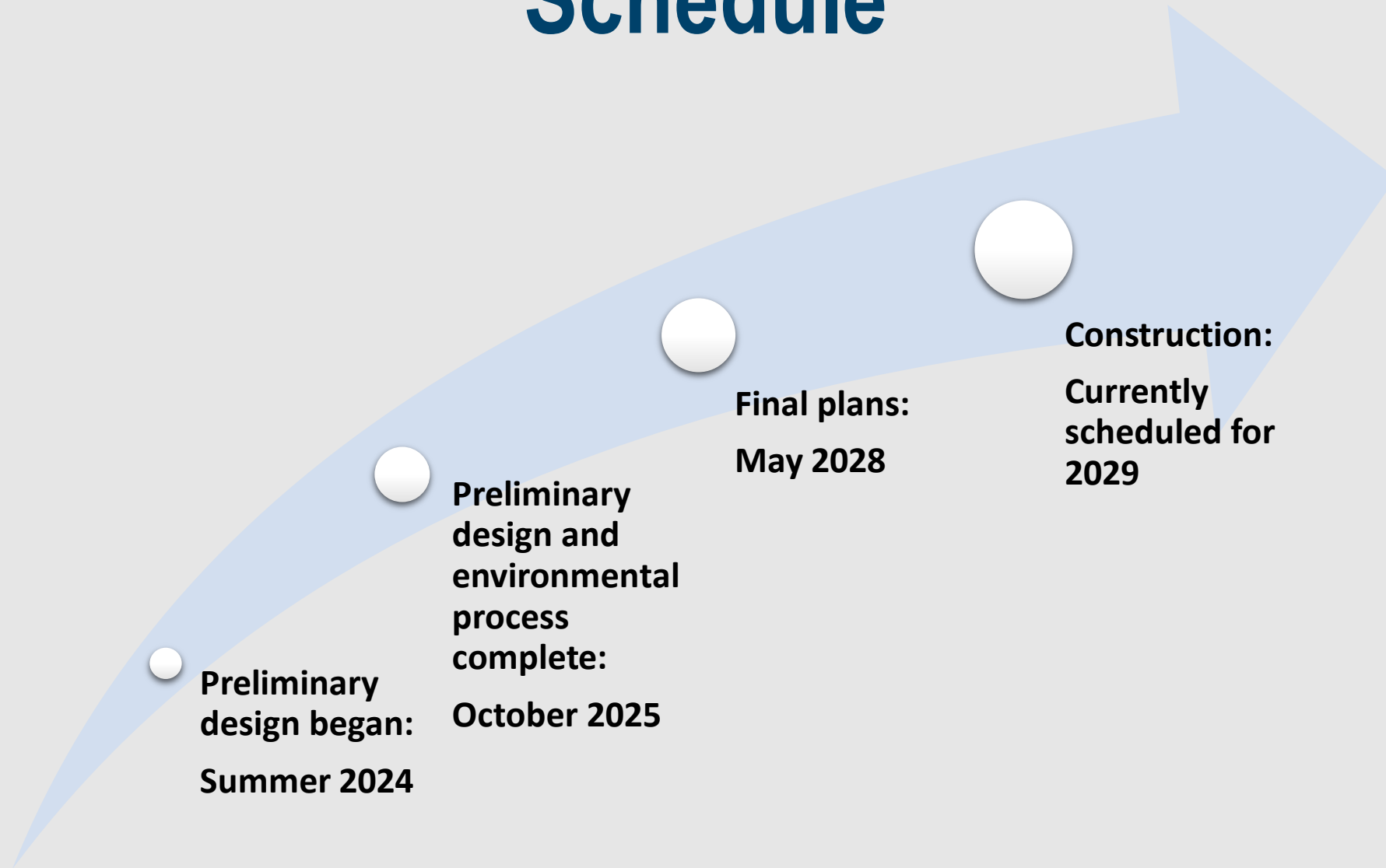
- Replace pavement, update curb ramps, replace traffic signals at Black Bridge Road, replace cable guard across from Ba-Wood Lane
- Local access will be maintained to all residences and businesses during construction
- US 51 will be detoured on WIS 26 and US 14 during construction



Detour Route (via WIS 26 and US 14)



Schedule



Project Website

The screenshot shows a web browser window displaying the Wisconsin Department of Transportation website. The URL in the address bar is <https://wisconsindot.gov/Pages/projects/by-region/sw/us51-centerway/default.aspx>. The page features a dark blue header with the Wisconsin State logo and the text "State of Wisconsin Department of Transportation". Below the header is a navigation bar with links for "DMV Online Services", "DMV Info", "Doing Business", "Travel", "Safety", "Projects and Studies", and "About WisDOT". The main content area has a title "US 51 (Centerway Street to Black Bridge Road) - Rock County" and a sub-section "Southwest Region". A list of links includes "Project location", "Project overview", "Schedule", "Traffic impacts/detours", "Status/phase", and "Contact information". The "Project location" section includes a map of the project area in Janesville, Rock County, and a link to "View US 51 (Centerway Street to Black Bridge Road) project on a large map". The "Project overview" section states the purpose of the project and lists the needs it addresses: deteriorated pavement, ADA compliance, cable guard design, and underground utilities. The page also mentions proposed improvements.

Wisconsin.Gov

State of Wisconsin
Department of Transportation

DMV Online Services | DMV Info | Doing Business | Travel | Safety | Projects and Studies | About WisDOT

US 51 (Centerway Street to Black Bridge Road) - Rock County

Southwest Region

[Project location](#) | [Project overview](#) | [Schedule](#) | [Traffic impacts/detours](#) | [Status/phase](#) | [Contact information](#)

Project location

US 51 (Centerway Street to Black Bridge Road), Janesville - Rock County

[View US 51 \(Centerway Street to Black Bridge Road\) project on a large map](#)

Project overview

The purpose of the project is to address the following needs for this section of US 51:

- The deteriorated pavement has reached the end of its service life
- Curb ramps are out of ADA compliance
- Cable guard on the project is of sub standard design
- Underground utilities have reached the end of their service life

The proposed improvements include the following:





Contact Information

Scott Ahles, PE

Project Manager

Mead & Hunt, Inc.

6737 W. Washington St.

Suite 3500

West Allis, WI 53214

scott.ahles@meadhunt.com

(414) 935-4248

Anthony Buerger, PE

Project Manager

WisDOT

2101 Wright St.

Madison, WI 53704

anthony.buerger@dot.wi.gov

(608) 246-7901

Hannah Punzel

Communication Manager

WisDOT

2101 Wright St.

Madison, WI 53704

hannah.punzel@dot.wi.gov

(608) 246-7907

