

MONITOR ST. - ST. CLOUD ST.:
RECOMMENDED ALTERNATIVE (ALTERNATIVE 1)



19























Project ID 5221-09-00
WIS 35 Corridor Study
US 14/61 (South Ave.) to
US 53 (Rose St.)
La Crosse County

Note: Aerial imagery may be out of date and shall be used for informational purposes only; may vary from present-day conditions.

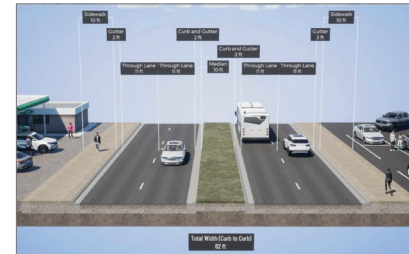
PRELIMINARY 1/14/2025

LEGEND

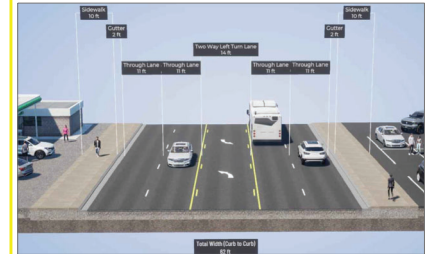
- | | | | |
|---|--|---|--|
|  | Raised Crosswalk or Intersection |  | Signal Infrastructure Improvements |
|  | Pavement/Shared Use Path |  | Signal Operation Improvements |
|  | Curb & Gutter/Median/Sidewalk |  | Partially Raised Crosswalk or Intersection |
|  | Sidewalk-Level Bike Lane |  | Bike Median Openings w/ RRFB Push Button |
|  | Street-Level Bike Lane |  | RRFB |
|  | Terrace/Grass Median |  | Speed Feedback Signs |
|  | Eliminate Driveway* |  | Driveway Right In/Out Only |
|  | *Access to driveways will be maintained unless shown with 'Eliminate Driveway' linework. |  | *Full Access from Other Driveways |
|  | Bus Stop |  | **No other Full Access Driveways |
|  | Scale: 1 IN:50 FT |  | Public Road Access Changes Due to Geometric Improvements |
| | | | Signalized Intersection |
| | | | Pedestrian Refuge |

Pavement overlay planned in addition to spot improvements in this segment (Monitor St. - St. Cloud St.) for the Recommended Alternative.

**ALTERNATIVE 1 (RECOMMENDED) TYPICAL SECTION:
MONITOR ST. - ST. CLOUD ST.**



**ALTERNATIVE 2 TYPICAL SECTION:
MONITOR ST. - ST. CLOUD ST.**



MONITOR ST. - ST. CLOUD ST.:
ALTERNATIVE 2

