ID 2410-10-70 W NATIONAL AVE, CITY OF MILWAUKEE
39TH ST TO 27TH ST
WIS 59
PREFERRED ALTERNATIVE (39TH ST TO 29TH ST)

ID 2410-10-70 W NATIONAL AVE, CIUDAD DE MILWAUKEE
39TH ST A 27TH ST
WIS 59
ALTERNATIVA PREFERIDA (39TH ST A 29TH ST)

ID 2410-10-71 W NATIONAL AVE, CITY OF MILWAUKEE
27TH ST TO 1ST ST
WIS 59
PREFERRED ALTERNATIVE (28TH ST TO 19TH ST)

ID 2410-10-71 W NATIONAL AVE, CIUDAD DE MILWAUKEE
27TH ST A 1ST ST
WIS 59
ALTERNATIVA PREFERIDA (28TH ST A 19TH ST)

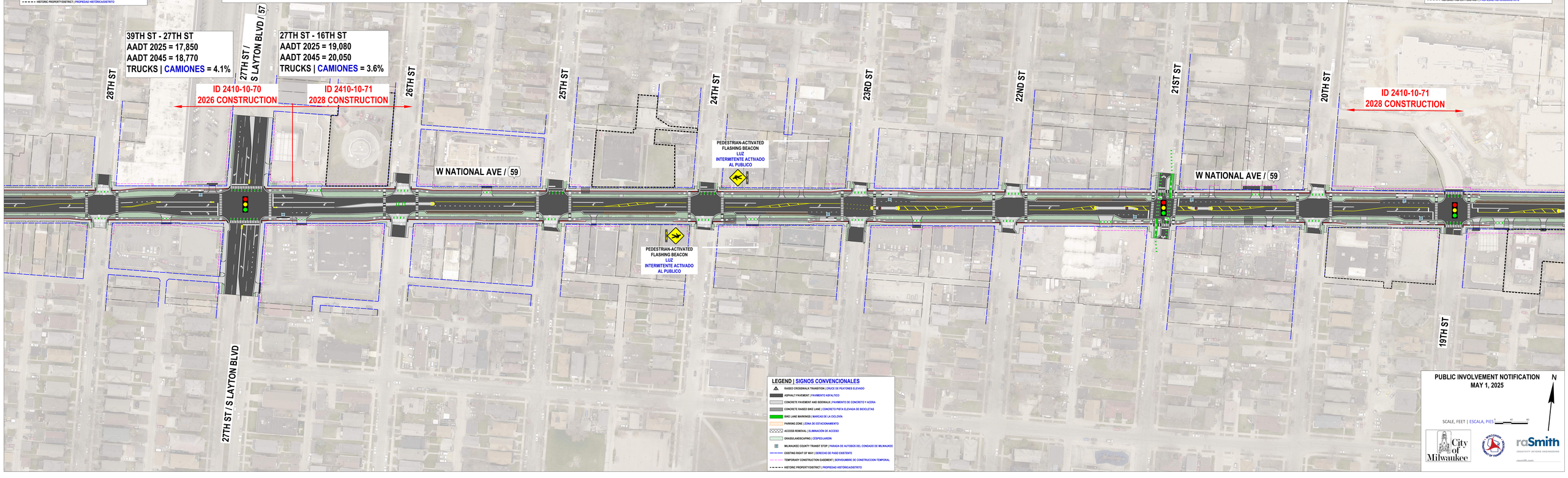

ID 2410-10-71 W NATIONAL AVE, CITY OF MILWAUKEE
27TH ST TO 1ST ST
WIS 59
PREFERRED ALTERNATIVE (18TH ST TO 9TH ST)

ID 2410-10-71 W NATIONAL AVE, CIUDAD DE MILWAUKEE
27TH ST A 1ST ST
WIS 59
ALTERNATIVA PREFERIDA (18TH ST A 9TH ST)

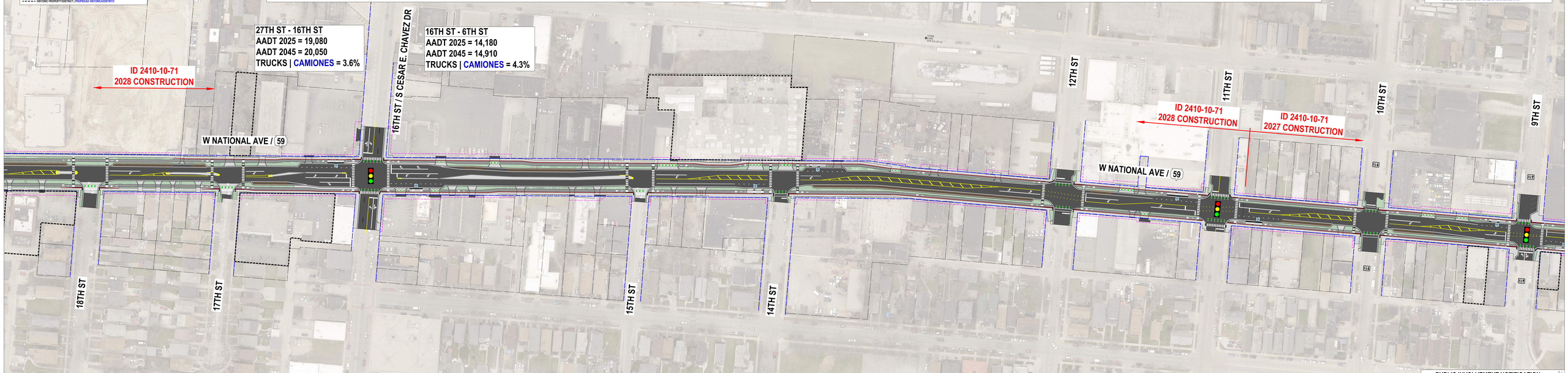

LEGEND | SIGNOS CONVENCIONALES
RAISED CROSSWALK TRANSITION | CRUCE DE PEATONES ELEVADO
ASPHALT PAVEMENT | PAVIMENTO ASFÁLTICO
CONCRETE PAVEMENT AND SIDEWALK | PAVIMENTO DE CONCRETO Y ACERA
CONCRETE RAISED BIKE LANE | CONCRETO PISTA ELEVADA DE BICICLETAS
BIKE LANE MARKINGS | MARCAS DE LA CICLOVÍA
PARKING ZONE | ZONA DE ESTACIONAMIENTO
ACCESS REMOVAL | ELIMINACIÓN DE ACCESO
GRASS/LANDSCAPING | CÉSPED/JARDÍN
MILWAUKEE COUNTY TRANSIT STOP | PARADA DE AUTOBÚS DEL CONDADO DE MILWAUKEE
EXISTING RIGHT OF WAY | DERECHO DE PASO EXISTENTE
TEMPORARY CONSTRUCTION EASEMENT | SERVIDUMBRE DE CONSTRUCCIÓN TEMPORAL
HISTORIC PROPERTY/DISTRICT | PROPIEDAD HISTÓRICA/DISTRITO

PUBLIC INVOLVEMENT NOTIFICATION
MAY 1, 2025

SCALE, FEET | ESCALA, PIES 0 40 80

N

City of Milwaukee

WISCONSIN DEPARTMENT OF TRANSPORTATION

raSmith
CREATIVITY BEYOND BOUNDARIES
rasmith.com

ID 2410-10-71 W NATIONAL AVE, CITY OF MILWAUKEE
27TH ST TO 1ST ST
WIS 59
PREFERRED ALTERNATIVE (9TH ST TO 1ST ST)
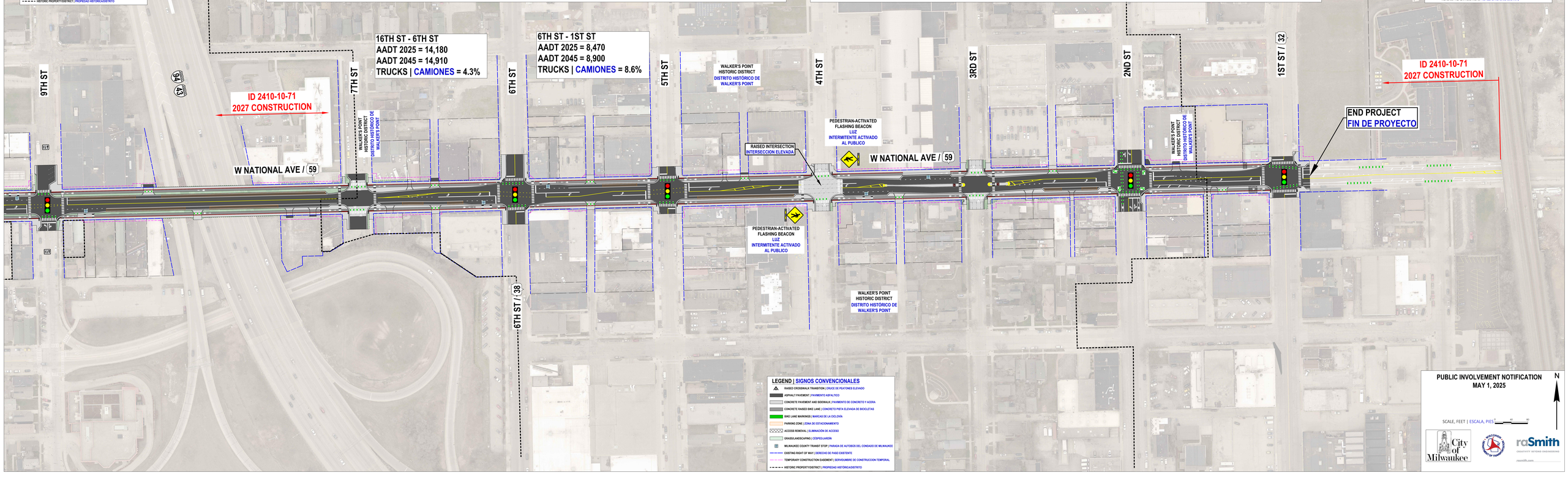
ID 2410-10-71 W NATIONAL AVE, CIUDAD DE MILWAUKEE
27TH ST A 1ST ST
WIS 59
ALTERNATIVA PREFERIDA (9TH ST A 1ST ST)