US 2 IMPROVEMENTS

PROJECT ID 1180-00-12
ASHLAND - SAXON
36TH AVE TO GOVERNMENT RD
US 2
ASHLAND COUNTY

EXISTING RIGHT-OF-WAY
PROPERTY LINE
MUNICIPAL BOUNDARIES
PAVEMENT RESURFACING

FEET
0 50 100

MARCH 2025

MAPS 1 & 2
(FROM 36TH AVE. TO BEARTRAP RD.)

AERIAL PHOTO
ASHLAND COUNTY 2020
EXISTING RIGHT-OF-WAY, PROPERTY LINE, PAVEMENT RESURFACING DATA FROM WISCONSIN DOT
MUNICIPAL BOUNDARIES DATA FROM WISCONSIN DNR

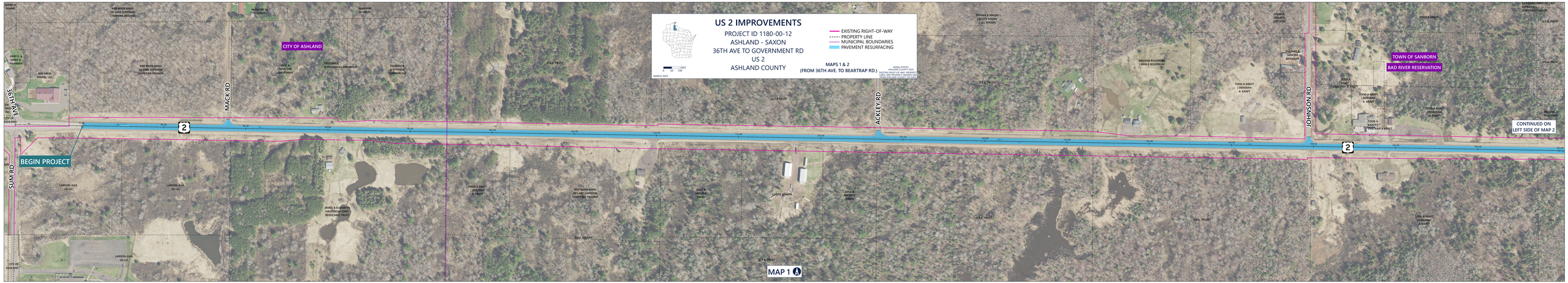

US 2 IMPROVEMENTS

PROJECT ID 1180-00-12
ASHLAND - SAXON
36TH AVE TO GOVERNMENT RD
US 2
ASHLAND COUNTY

MAPS 3 & 4
(FROM BEARTRAP RD. TO GOVERNMENT RD.)

- EXISTING RIGHT-OF-WAY
- PROPERTY LINE
- MUNICIPAL BOUNDARIES
- PAVEMENT RESURFACING

FEET
0 50 100

MARCH 2025
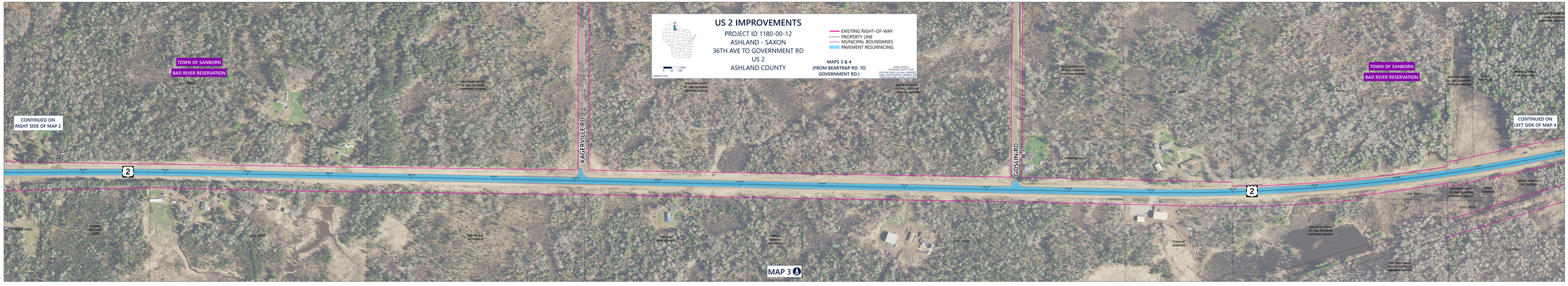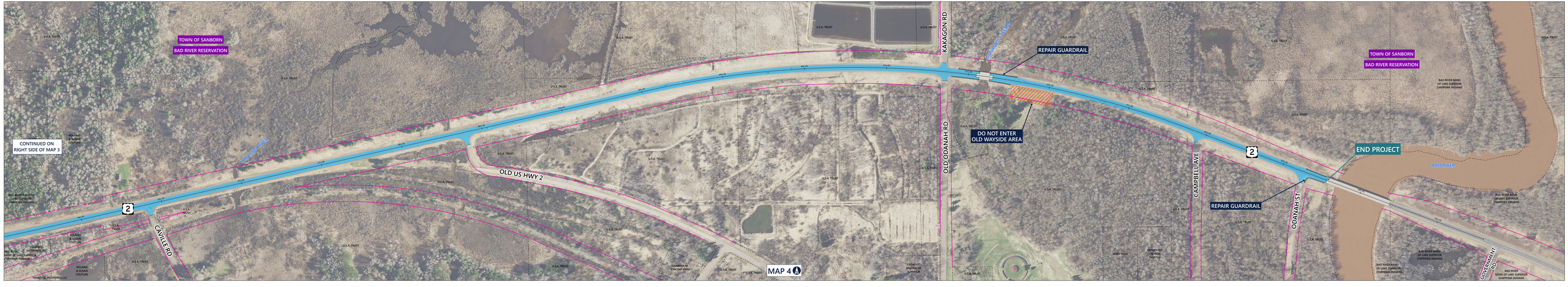
AERIAL PHOTO
ASHLAND COUNTY 2020
EXISTING RIGHT-OF-WAY, PROPERTY LINE, MUNICIPAL BOUNDARIES, PAVEMENT FROM WISCONSIN DOT GIS DATA