US 10 IMPROVEMENTS

PROJECT I.D. 1520-02-03 (73)
FAIRCHILD - NEILLSVILLE
BACHELORS AVENUE TO WIS 73 SOUTH
US 10
CLARK COUNTY

FEBRUARY 2025

- EXISTING RIGHT-OF-WAY
- PROPOSED RIGHT-OF-WAY
- PROPOSED TEMPORARY EASEMENTS
- PROPERTY LINE
- GRADING LIMITS
- MUNICIPAL BOUNDARIES
- PAVEMENT RESURFACING
- CURB RAMP IMPROVEMENTS

MAPS 1 & 2
(BACHELORS AVE TO W RIDGE RD)

AERIAL PHOTO (2020) IS SHOWN PER WISCONSIN VIEW GIS DATA

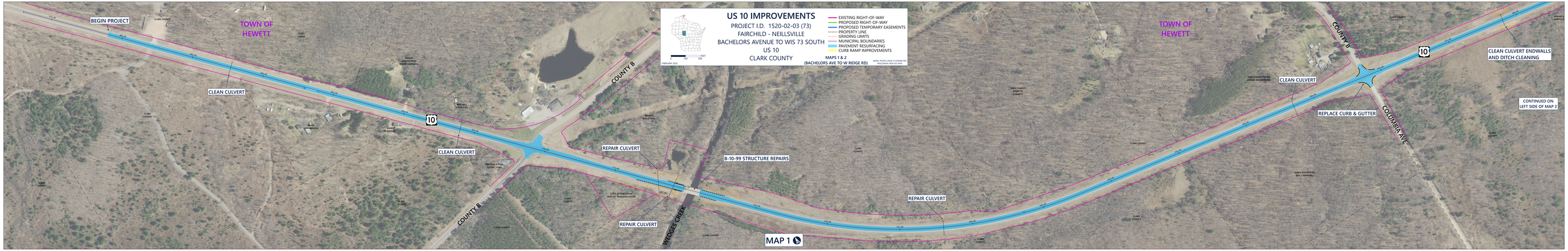

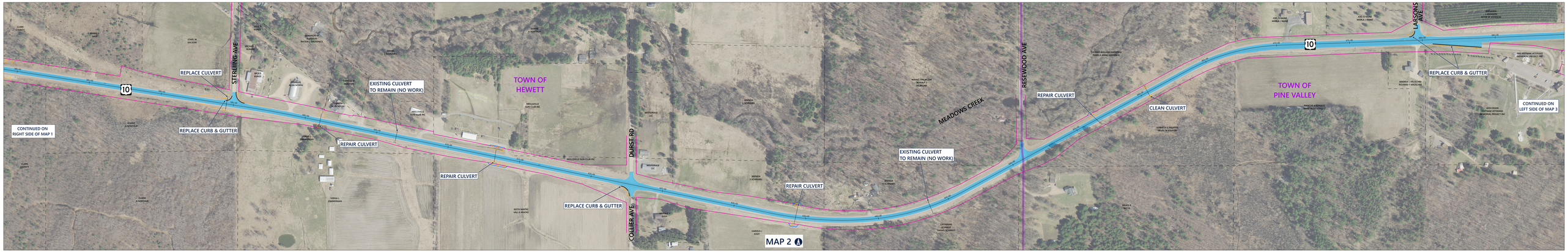

US 10 IMPROVEMENTS

PROJECT I.D. 1520-02-03 (73)
FAIRCHILD - NEILLSVILLE
BACHELORS AVENUE TO WIS 73 SOUTH
US 10
CLARK COUNTY

MAPS 3 & 4
(W RIDGE RD TO WIS 73)

FEBRUARY 2025

0 100 200 FEET

- EXISTING RIGHT-OF-WAY
- PROPOSED RIGHT-OF-WAY
- PROPOSED TEMPORARY EASEMENTS
- PROPERTY LINE
- GRADING LIMITS
- MUNICIPAL BOUNDARIES
- PAVEMENT RESURFACING
- CURB RAMP IMPROVEMENTS
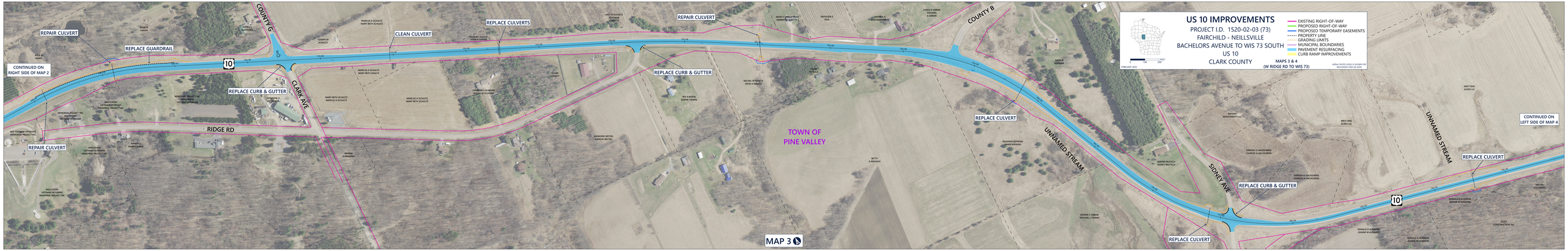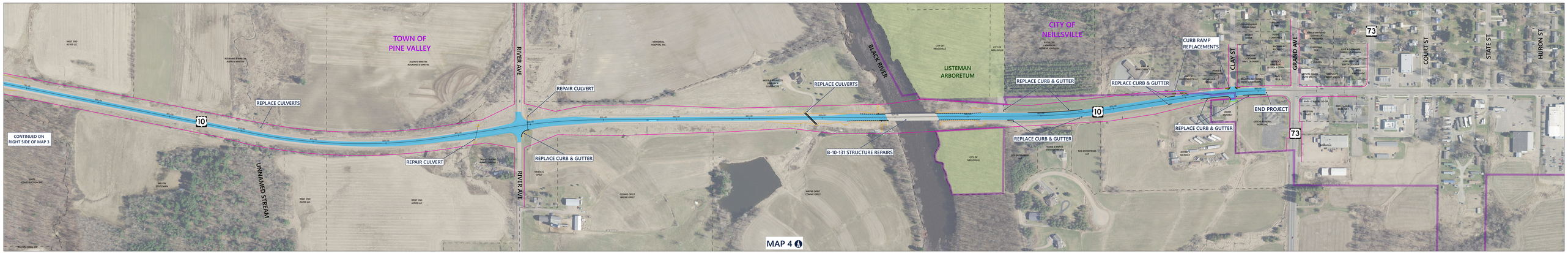
AERIAL PHOTO: 2020; 0 SHOWN PER WISCONSIN VIEW GIS DATA