US 10 IMPROVEMENTS

PROJECT I.D. 7030-00-02 (72)
NEILLSVILLE - MARSHFIELD
WIS 73 TO EAST COUNTY LINE
US 10
CLARK COUNTY

MARCH 2025

Feet
0 100 200

- EXISTING RIGHT-OF-WAY
- EXISTING EASEMENT
- PROPOSED RIGHT-OF-WAY
- PROPOSED PERMANENT EASEMENT
- PROPOSED TEMPORARY EASEMENT
- PROPERTY LINE
- GRADING LIMITS
- WETLAND
- MUNICIPAL BOUNDARIES
- PAVEMENT RESURFACING
- CURB RAMP CONSTRUCTION

AERIAL PHOTO: CLARK COUNTY 2019

MAPS 1 & 2
(FROM WIS 73 TO CARDINAL AVE)

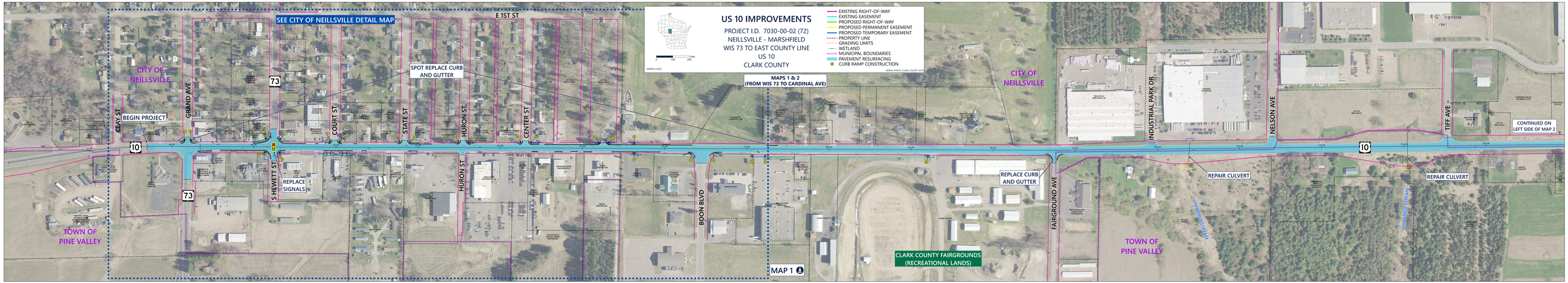

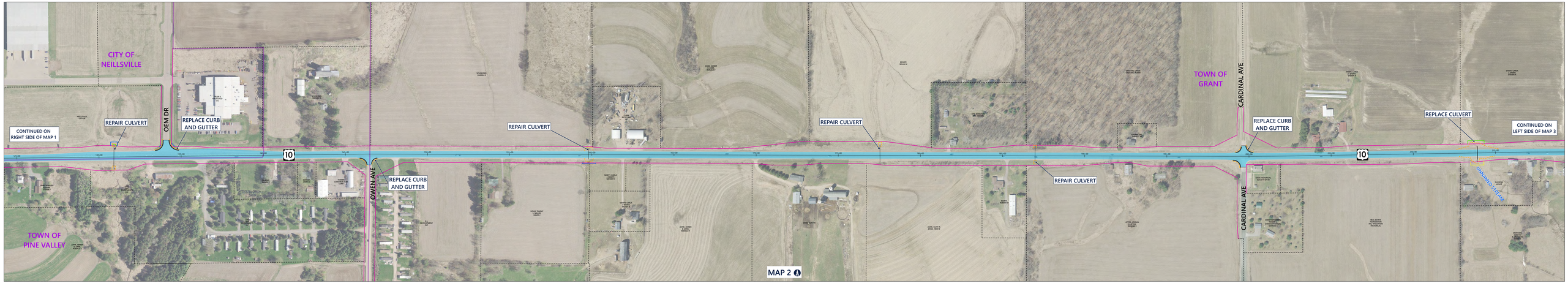

US 10 IMPROVEMENTS

PROJECT I.D. 7030-00-02 (72)
NEILLSVILLE - MARSHFIELD
WIS 73 TO EAST COUNTY LINE
US 10
CLARK COUNTY

MARCH 2025

Feet
0 100 200

- EXISTING RIGHT-OF-WAY
- EXISTING EASEMENT
- PROPOSED RIGHT-OF-WAY
- PROPOSED PERMANENT EASEMENT
- PROPOSED TEMPORARY EASEMENT
- PROPERTY LINE
- GRADING LIMITS
- WETLAND
- MUNICIPAL BOUNDARIES
- PAVEMENT RESURFACING
- CURB RAMP CONSTRUCTION

AERIAL PHOTO: CLARK COUNTY 2024

MAPS 3 & 4
(FROM CARDINAL AVE TO STARR RD)

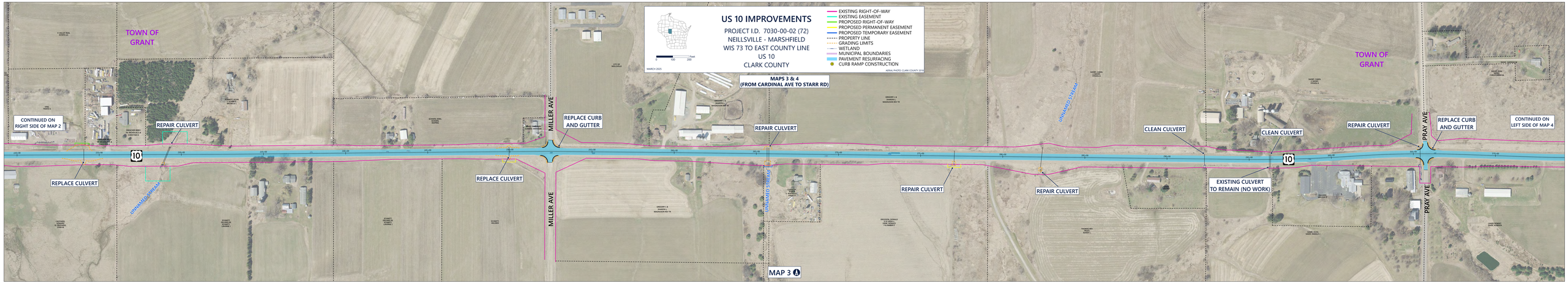

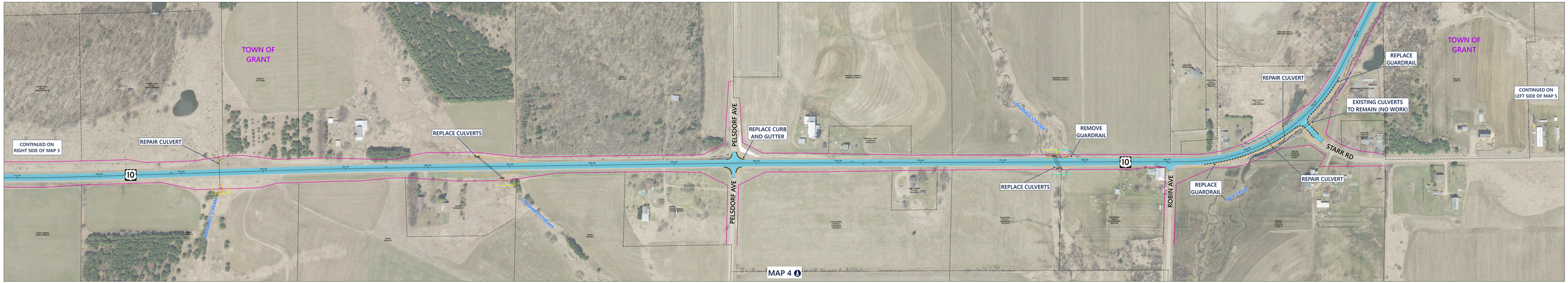

US 10 IMPROVEMENTS

PROJECT I.D. 7030-00-02 (72)
NEILLSVILLE - MARSHFIELD
WIS 73 TO EAST COUNTY LINE
US 10
CLARK COUNTY

MARCH 2025

0 50 200 Feet

- EXISTING RIGHT-OF-WAY
- EXISTING EASEMENT
- PROPOSED RIGHT-OF-WAY
- PROPOSED PERMANENT EASEMENT
- PROPOSED TEMPORARY EASEMENT
- PROPERTY LINE
- GRADING LIMITS
- WETLAND
- MUNICIPAL BOUNDARIES
- PAVEMENT RESURFACING
- CURB RAMP CONSTRUCTION

AERIAL PHOTO: CLARK COUNTY 2016

MAPS 5 & 6
(FROM STARR RD TO CATLIN AVE)

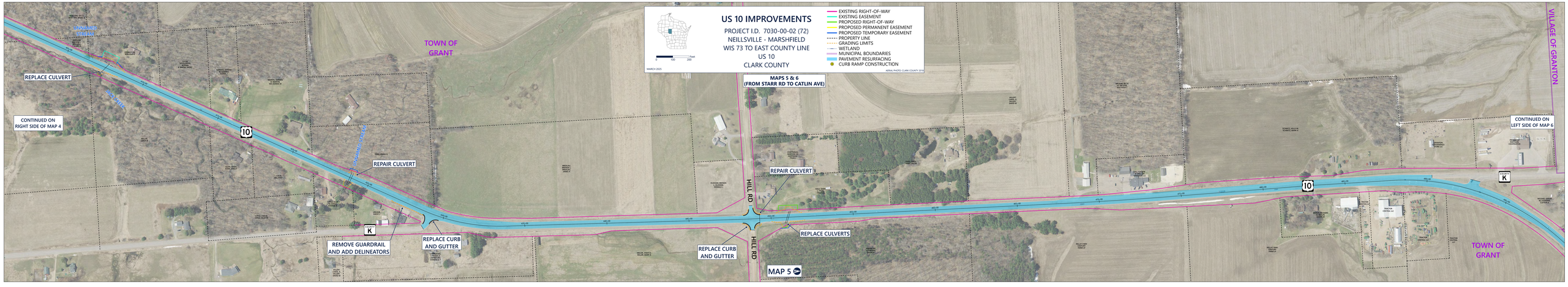

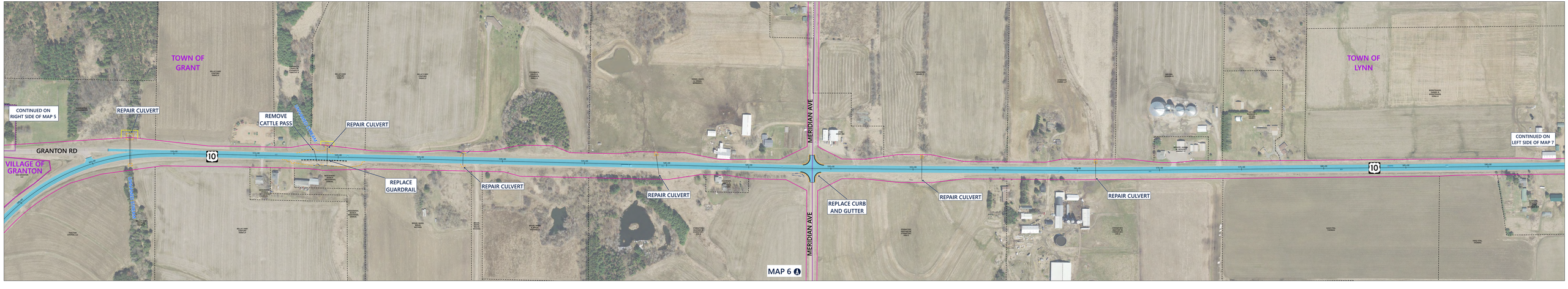

US 10 IMPROVEMENTS

PROJECT I.D. 7030-00-02 (72)
NEILLSVILLE - MARSHFIELD
WIS 73 TO EAST COUNTY LINE
US 10
CLARK COUNTY

MARCH 2025

Feet
100 200

- EXISTING RIGHT-OF-WAY
- EXISTING EASEMENT
- PROPOSED RIGHT-OF-WAY
- PROPOSED PERMANENT EASEMENT
- PROPOSED TEMPORARY EASEMENT
- PROPERTY LINE
- GRADING LIMITS
- WETLAND
- MUNICIPAL BOUNDARIES
- PAVEMENT RESURFACING
- CURB RAMP CONSTRUCTION

AERIAL PHOTO: CLARK COUNTY 2016

MAPS 7 & 8
(FROM CATLIN AVE TO FREMONT RD)

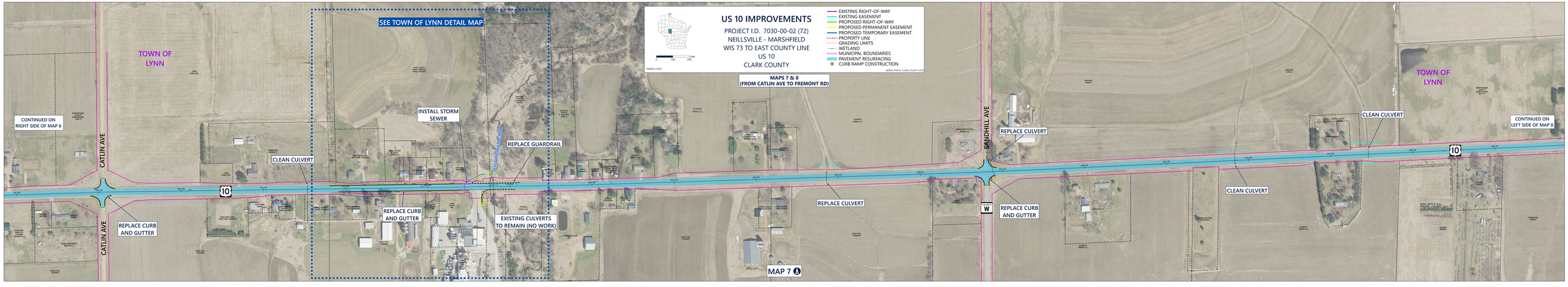

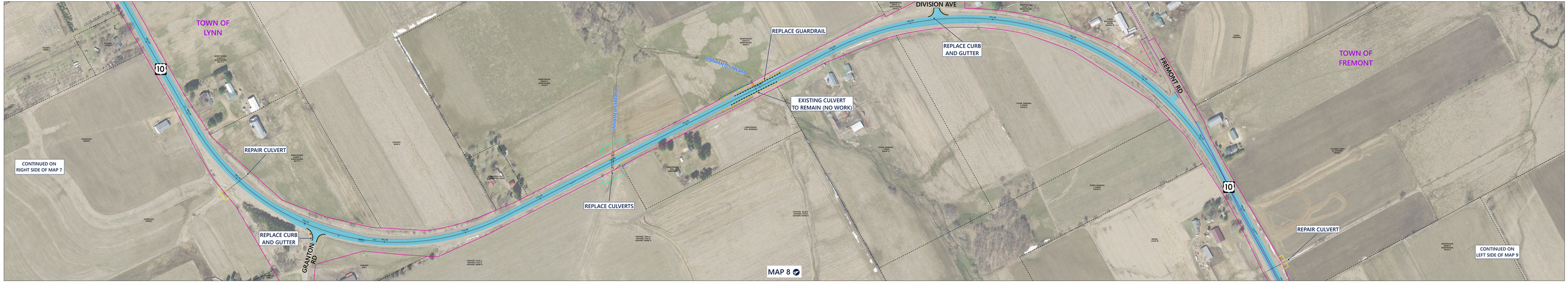

US 10 IMPROVEMENTS

PROJECT I.D. 7030-00-02 (72)
NEILLSVILLE - MARSHFIELD
WIS 73 TO EAST COUNTY LINE
US 10
CLARK COUNTY

MARCH 2025

0 100 200 Feet

- EXISTING RIGHT-OF-WAY
- EXISTING EASEMENT
- PROPOSED RIGHT-OF-WAY
- PROPOSED PERMANENT EASEMENT
- PROPOSED TEMPORARY EASEMENT
- PROPERTY LINE
- GRADING LIMITS
- WETLAND
- MUNICIPAL BOUNDARIES
- PAVEMENT RESURFACING
- CURB RAMP CONSTRUCTION

AERIAL PHOTO: CLARK COUNTY 2016
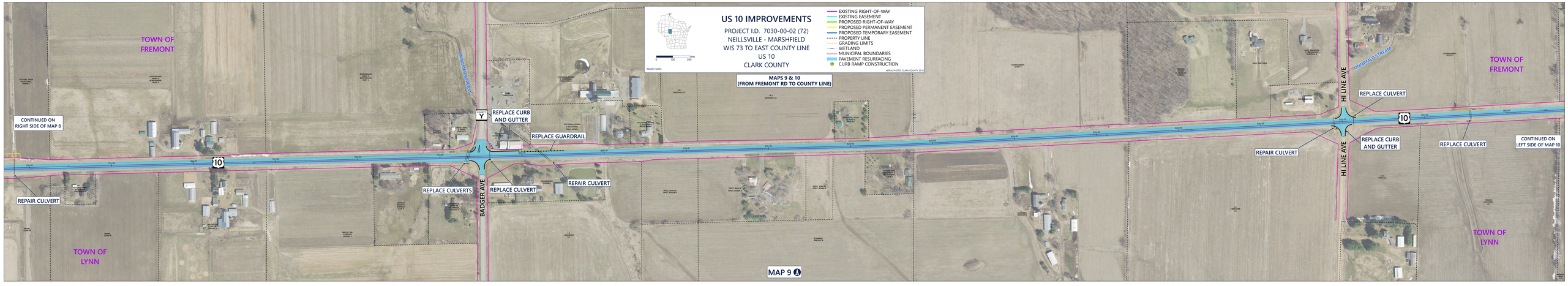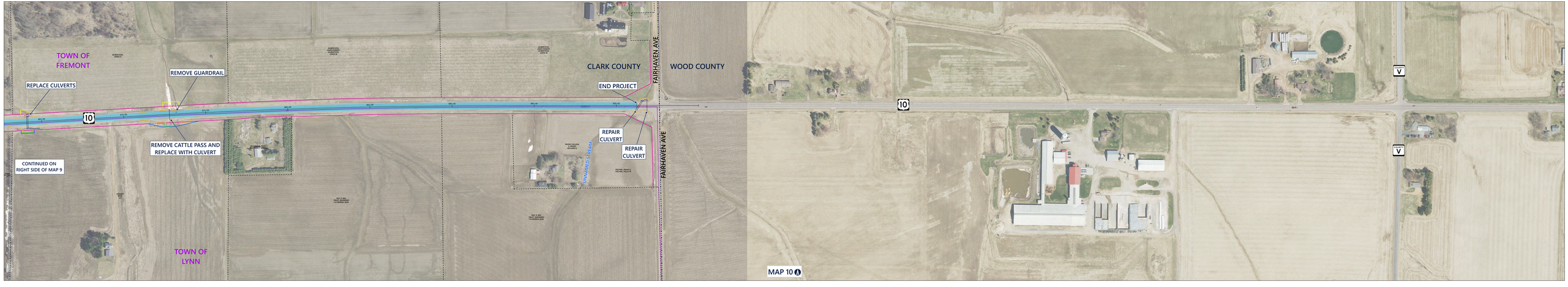
MAPS 9 & 10
(FROM FREMONT RD TO COUNTY LINE)