

**TYPICAL ROADWAY SECTIONS
ANTICIPATED TREE IMPACTS**

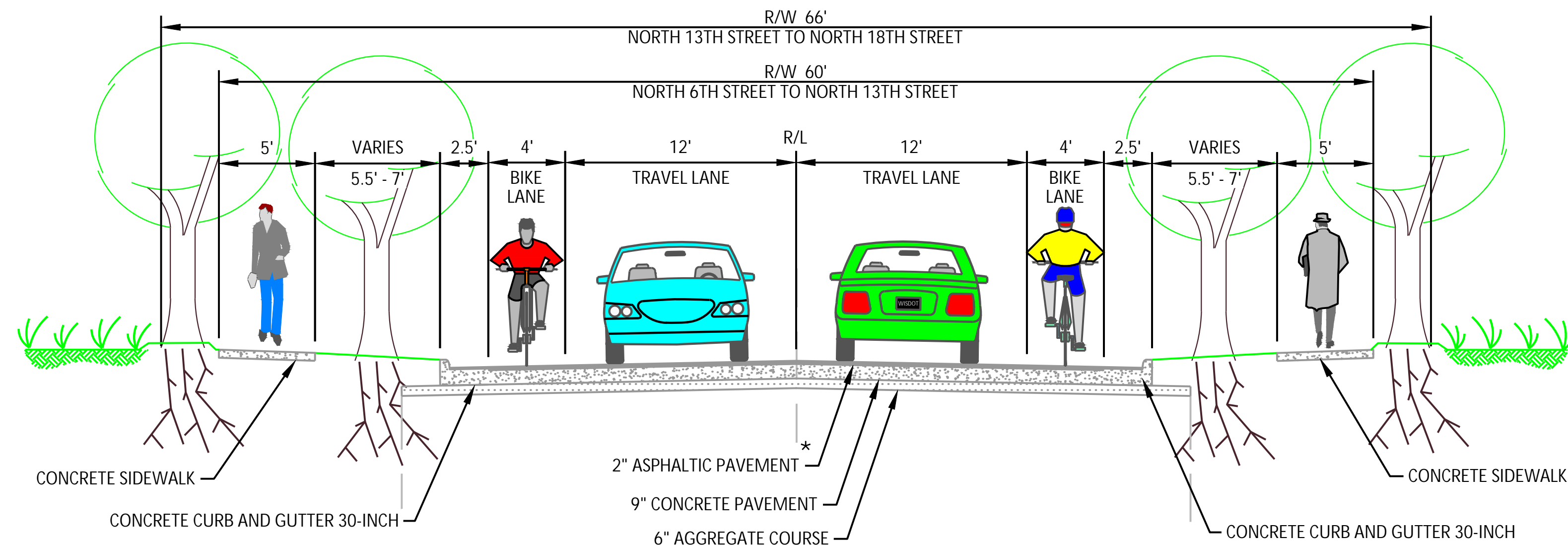
PROJECT I.D. 6999-00-01 (71/72)
CITY OF WAUSAU, EAST WAUSAU AVENUE
NORTH 6TH STREET - NORTH 18TH STREET
WIS 52
MARATHON COUNTY

NOTES

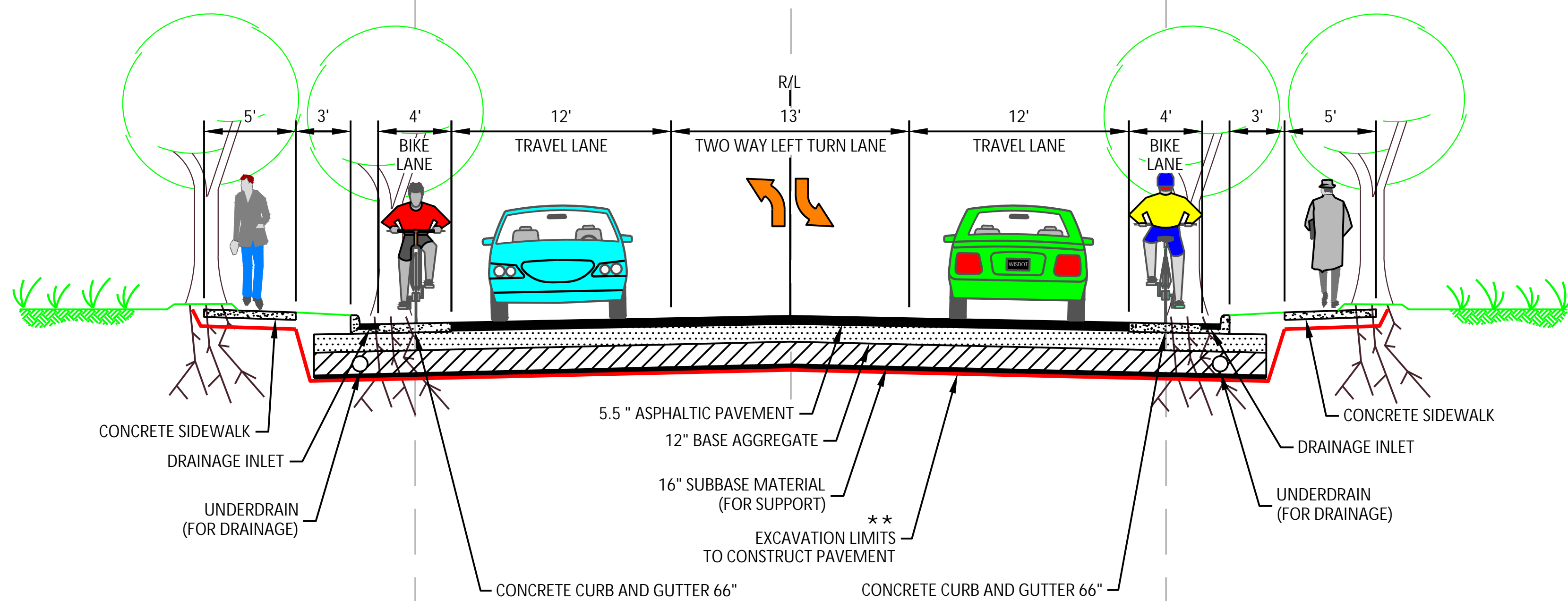
* 2" ASPHALT PAVEMENT FROM 6TH STREET TO 13TH STREET
FROM 13TH STREET TO 18TH STREET NO ASPHALT OVERLAY

** ADDITIONAL EXCAVATION WILL BE REQUIRED FOR DRAINAGE
AND UTILITIES

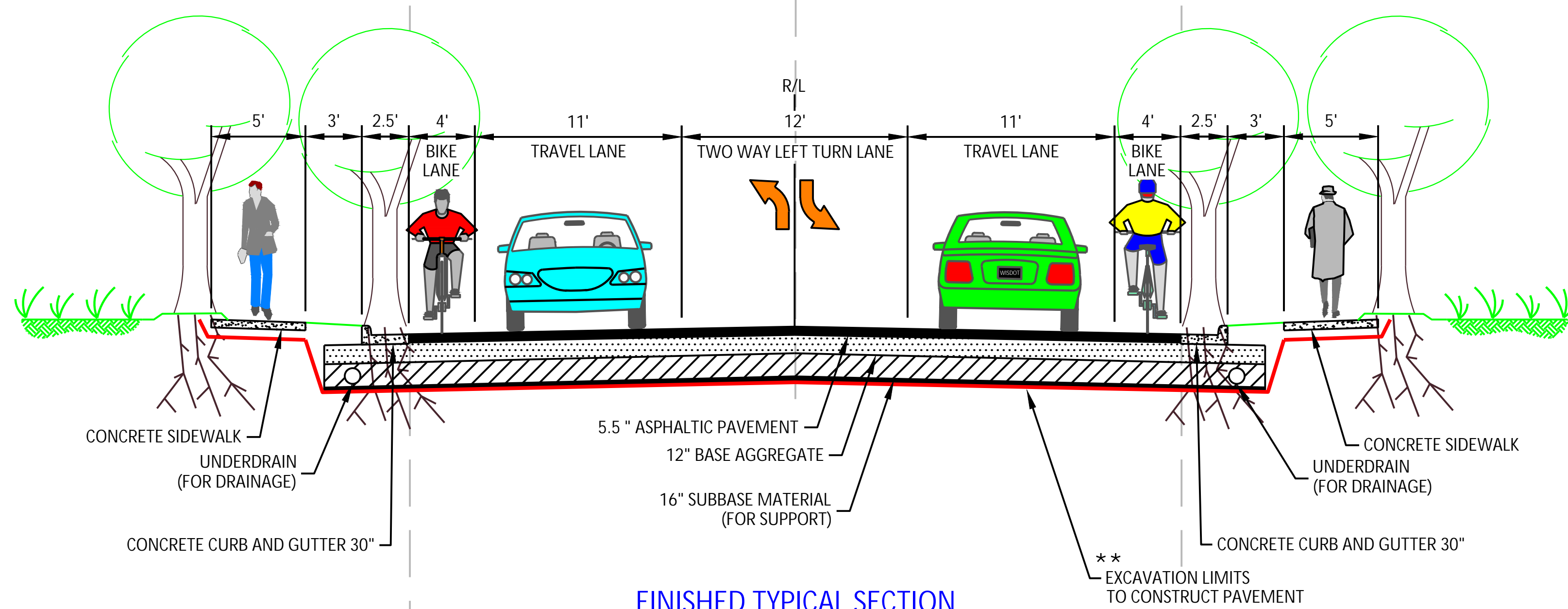
THE RED LINE (—) DEMONSTRATES THE APPROXIMATE
LIMITS OF EXCAVATION TO CONSTRUCT THE NEW PAVEMENT



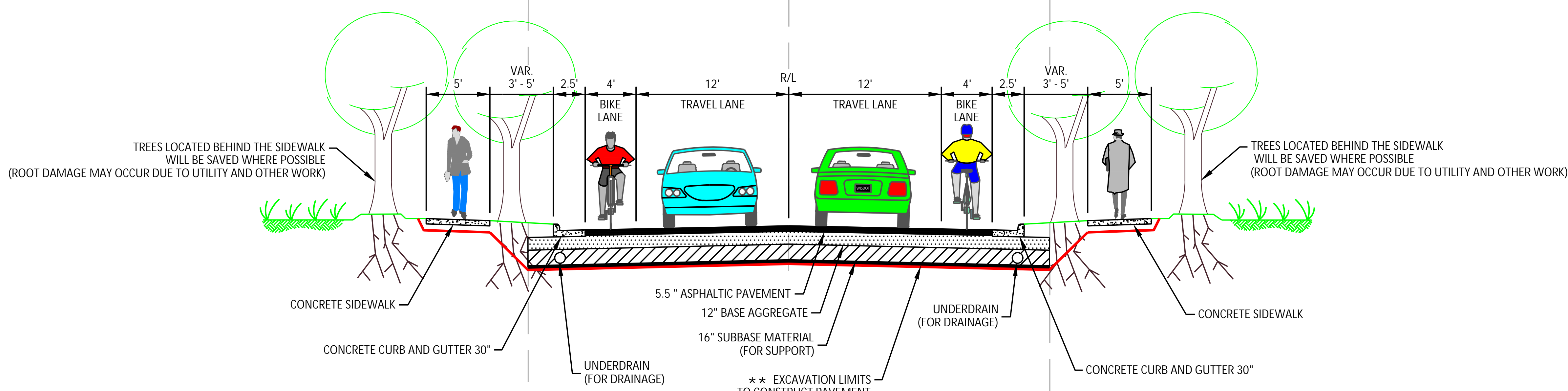
**EXISTING TYPICAL SECTION
WIS 52**



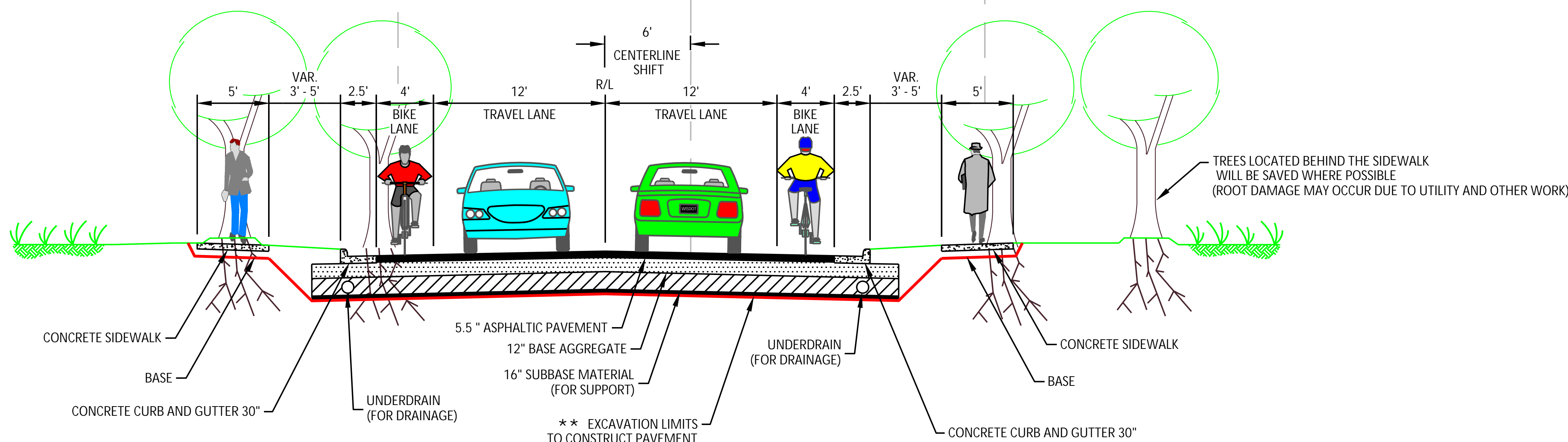
**FINISHED TYPICAL SECTION
ALTERNATIVE A1**



**FINISHED TYPICAL SECTION
ALTERNATIVE A2**



**FINISHED TYPICAL SECTION
ALTERNATIVE B1**



**FINISHED TYPICAL SECTION
ALTERNATIVE B2**

THE FINISHED TYPICAL SECTION IS THE SAME AS ALTERNATIVE B1 EXCEPT
THE ROADWAY CENTERLINE SHIFTS 6' LEFT FROM
STA 31+09 (60' EAST OF N 10TH ST) -
STA 57+09 (450' EAST OF W 15TH ST)