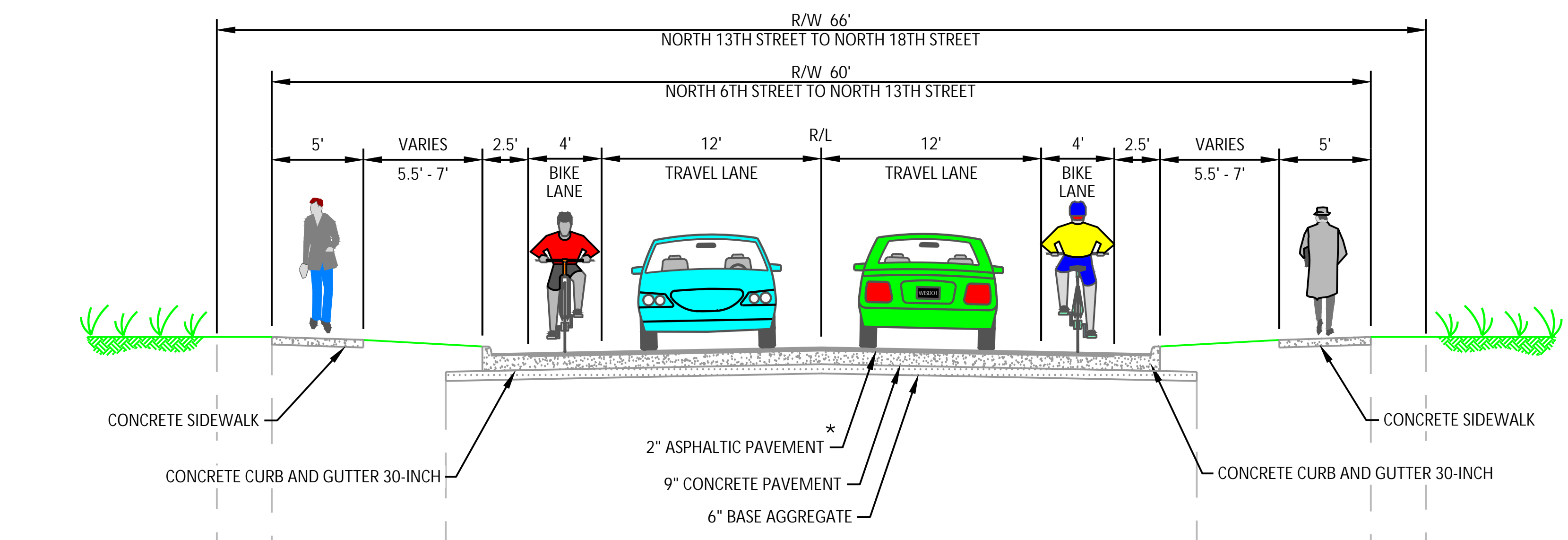


**ALTERNATIVE A1  
TYPICAL ROADWAY SECTIONS**

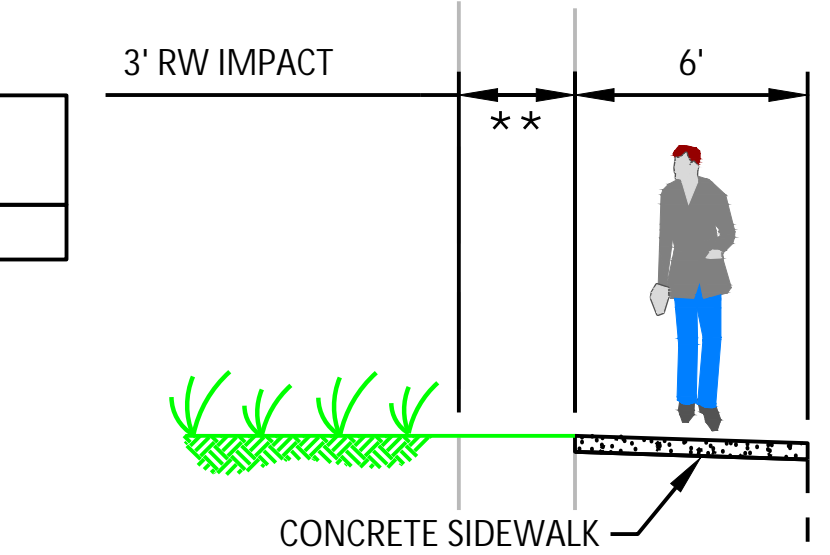
PROJECT I.D. 6999-00-01 (71/72)  
CITY OF WAUSAU, EAST WAUSAU AVENUE  
NORTH 6TH STREET - NORTH 18TH STREET  
WIS 52  
MARATHON COUNTY

NOTES  
\* 2" ASPHALT PAVEMENT FROM 6TH STREET TO 13TH STREET  
FROM 13TH STREET TO 18TH STREET NO ASPHALT OVERLAY  
\*\* WHERE NO GRASS TERRACE IS PROPOSED, 3' OF RIGHT OF WAY  
MAY BE REQUIRED BEHIND THE SIDEWALK TO ACCOMMODATE  
SIGNS AND LIGHT POLES (SUBJECT TO CITY APPROVAL)

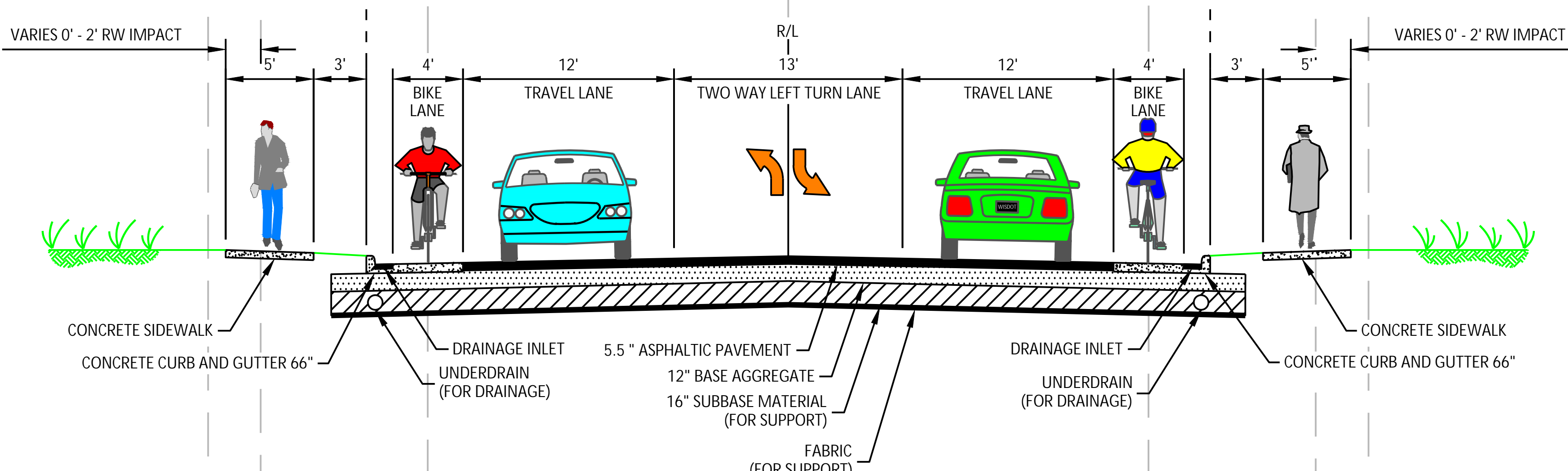
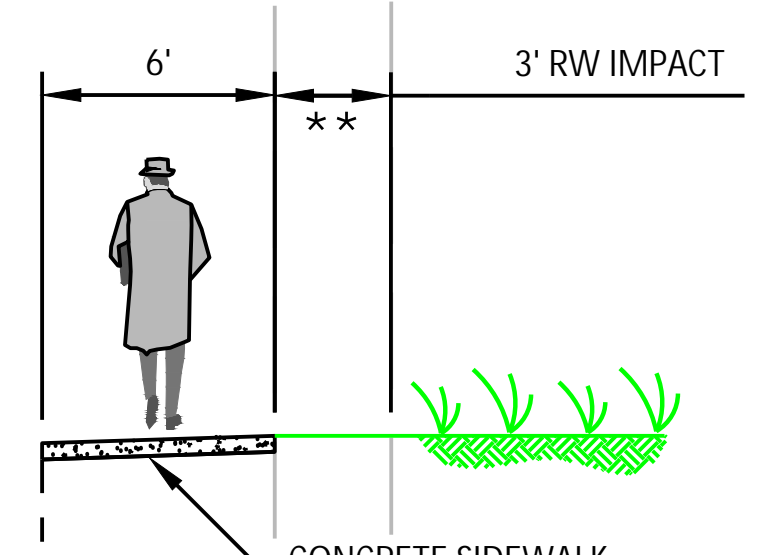


**EXISTING TYPICAL SECTION  
WIS 52**

LIMITS OF SIDEWALK WITHOUT A GRASS TERRACE  
(SHOWN ON EXHIBITS)  
STA 8+92 - STA 15+45 (78' WEST OF N 6TH ST - 35' EAST OF N 7TH ST)

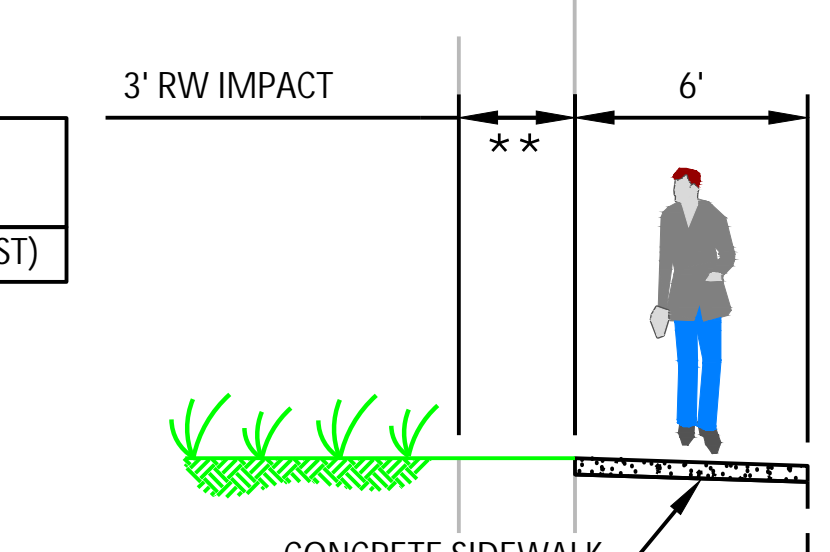


LIMITS OF SIDEWALK WITHOUT A GRASS TERRACE  
(SHOWN ON EXHIBITS)  
STA 14+18 - STA 15+45 (91' WEST OF N 7TH ST - 35' EAST OF N 7TH ST)  
STA 18+80 - STA 20+10 (170' WEST OF N 8TH ST - 39' WEST OF N 8TH ST)

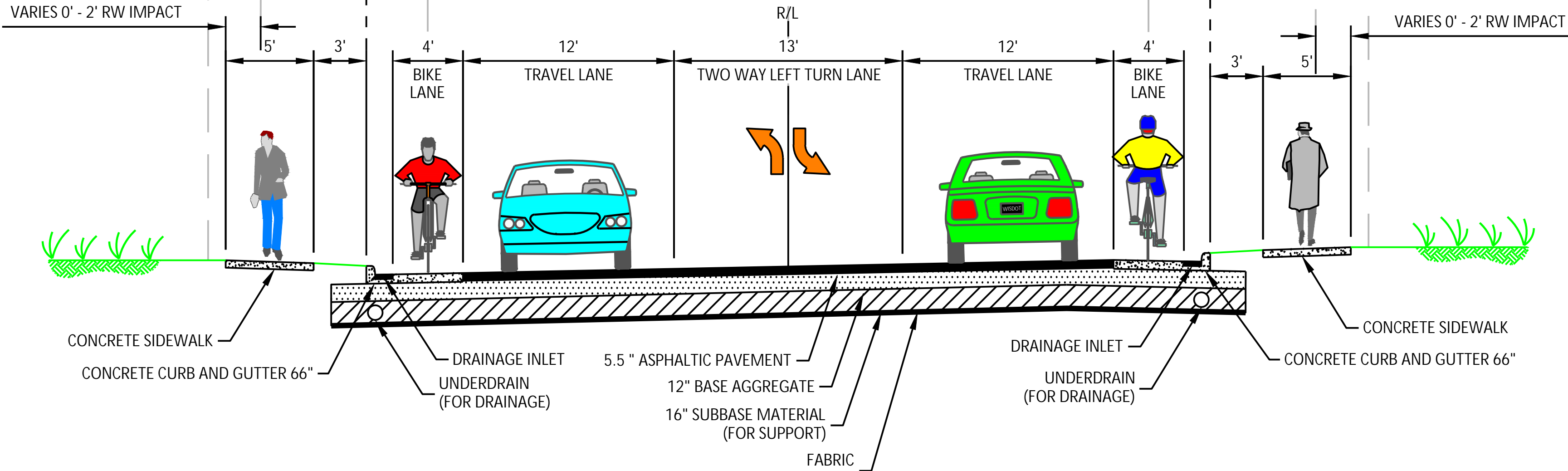
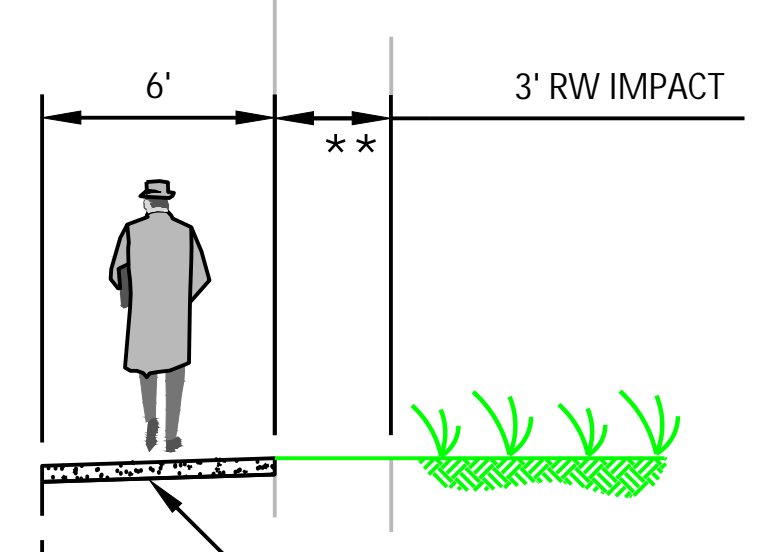


**FINISHED TYPICAL SECTION  
ALTERNATIVE A1  
STA 8+92 - STA 38+00 (6TH - 12TH STREET)**

LIMITS OF SIDEWALK WITHOUT A GRASS TERRACE  
(SHOWN ON EXHIBITS)  
STA 39+44 - STA 41+29 (44' WEST OF N 12TH ST - 141' EAST OF N 12TH ST)



LIMITS OF SIDEWALK WITHOUT A GRASS TERRACE  
(SHOWN ON EXHIBITS)  
STA 39+25 - STA 44+11 (63' WEST OF N 12TH ST - 63' EAST OF N 13TH ST)  
STA 45+90 - STA 48+40 (242' EAST OF N 13TH ST - 492' EAST OF N 13TH ST)



**FINISHED TYPICAL SECTION  
ALTERNATIVE A1  
STA 38+00 - 59+00 (12TH STREET - 18TH STREET)**

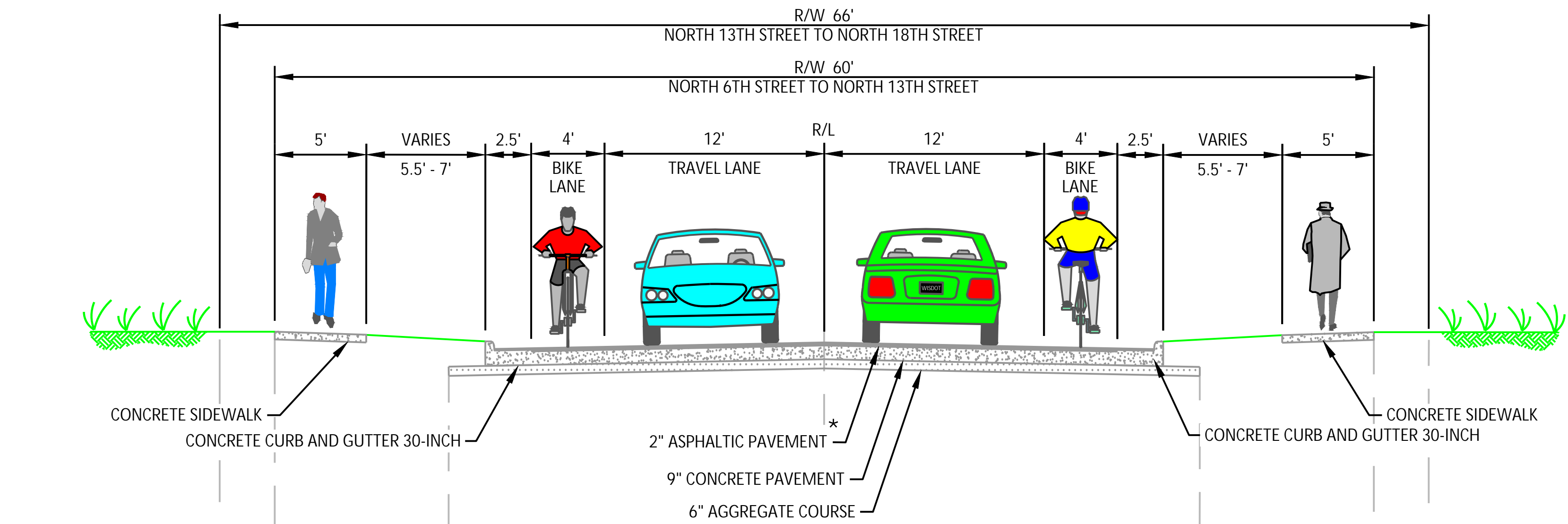


**ALTERNATIVE A2  
TYPICAL ROADWAY SECTIONS**

PROJECT I.D. 6999-00-01 (71/72)  
CITY OF WAUSAU, EAST WAUSAU AVENUE  
NORTH 6TH STREET - NORTH 18TH STREET  
WIS 52  
MARATHON COUNTY

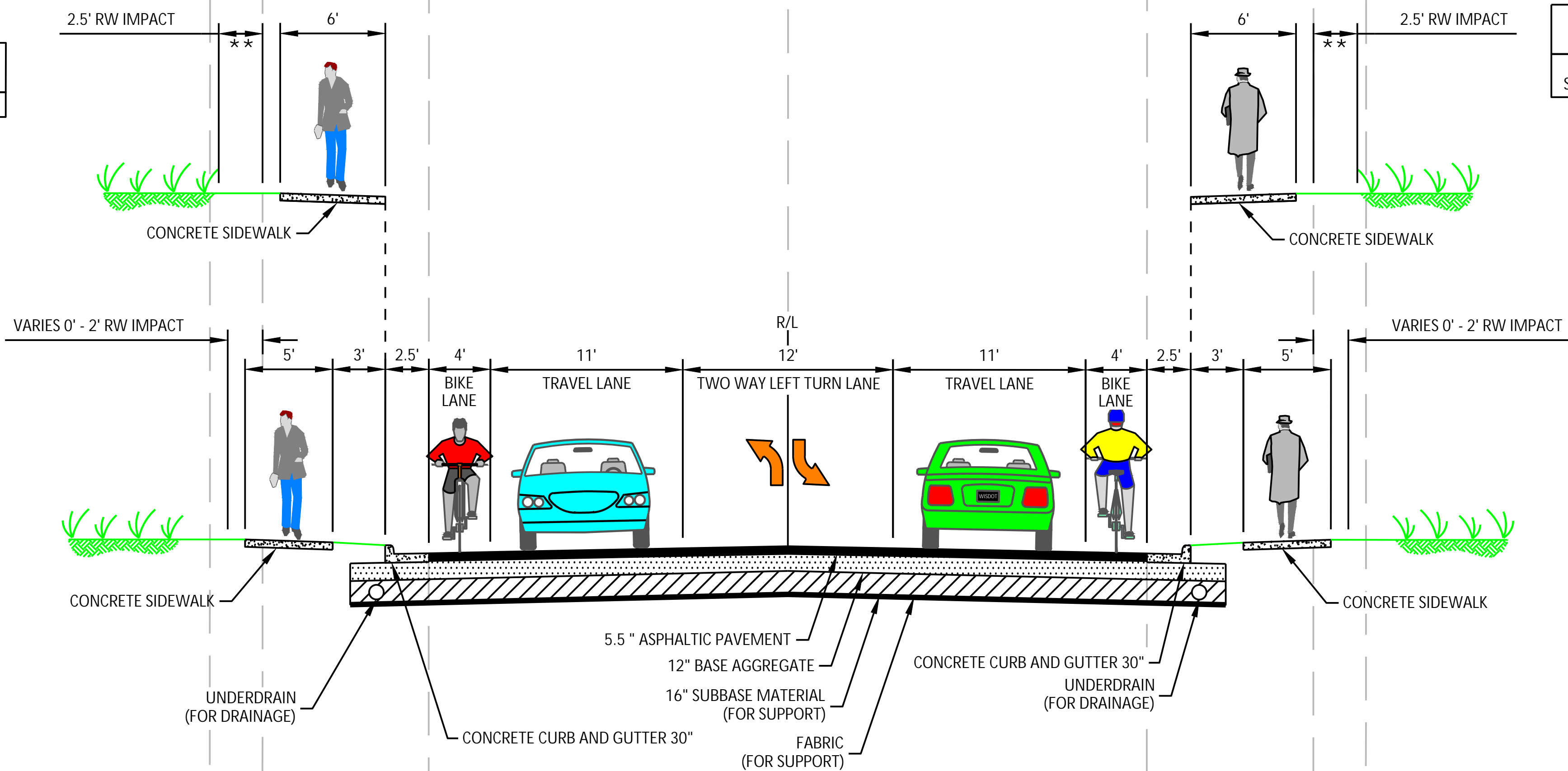
NOTES  
\* 2" ASPHALT PAVEMENT FROM 6TH STREET TO 13TH STREET  
FROM 13TH STREET TO 18TH STREET NO ASPHALT OVERLAY  
\*\* WHERE NO GRASS TERRACE IS PROPOSED, 3' OF RIGHT OF WAY  
MAY BE REQUIRED BEHIND THE SIDEWALK TO ACCOMMODATE  
SIGNS AND LIGHT POLES (SUBJECT TO CITY APPROVAL)

LIMITS OF SIDEWALK WITHOUT A GRASS TERRACE  
(SHOWN ON EXHIBITS)  
STA 8+92 - STA 15+45 (78' WEST OF N 6TH ST - 35' EAST OF N 7TH ST)



**EXISTING TYPICAL SECTION  
WIS 52**

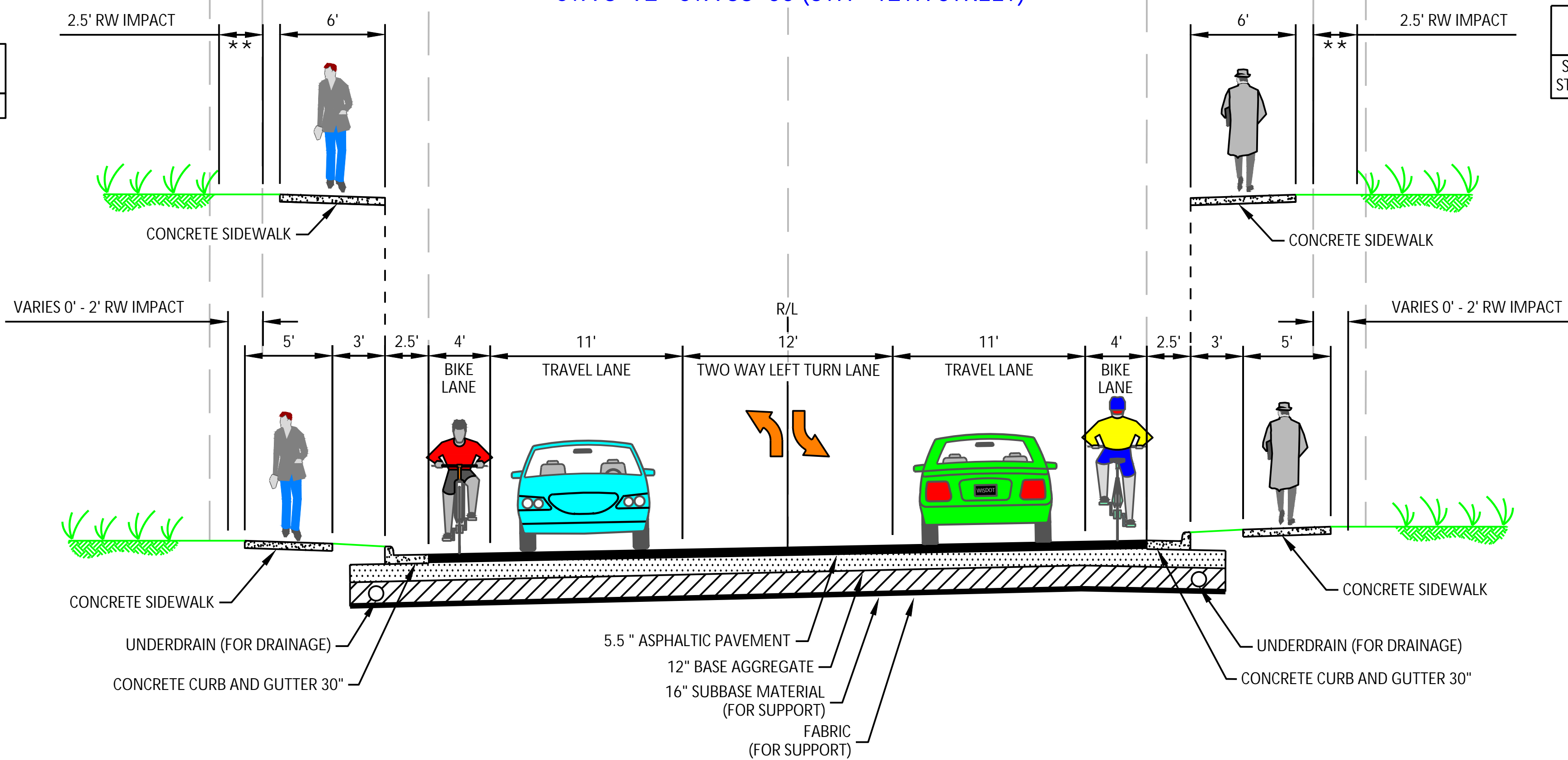
LIMITS OF SIDEWALK WITHOUT A GRASS TERRACE  
(SHOWN ON EXHIBITS)  
STA 14+18 - STA 15+45 (91' WEST OF N 7TH ST - 35' EAST OF N 7TH ST)  
STA 18+80 - STA 20+10 (170' WEST OF N 8TH ST - 39' WEST OF N 8TH ST)



**FINISHED TYPICAL SECTION  
ALTERNATIVE A2  
STA 8+92 - STA 38+00 (6TH - 12TH STREET)**

LIMITS OF SIDEWALK WITHOUT A GRASS TERRACE  
(SHOWN ON EXHIBITS)  
STA 39+44 - STA 41+29 (44' WEST OF N 12TH ST - 141' EAST OF N 12TH ST)

LIMITS OF SIDEWALK WITHOUT A GRASS TERRACE  
(SHOWN ON EXHIBITS)  
STA 39+25 - STA 44+11 (63' WEST OF N 12TH ST - 63' EAST OF N 13TH ST)  
STA 45+90 - STA 48+40 (242' EAST OF N 13TH ST - 492' EAST OF N 13TH ST)



**FINISHED TYPICAL SECTION  
ALTERNATIVE A2  
STA 38+00 - 59+00 (12TH STREET - 18TH STREET)**

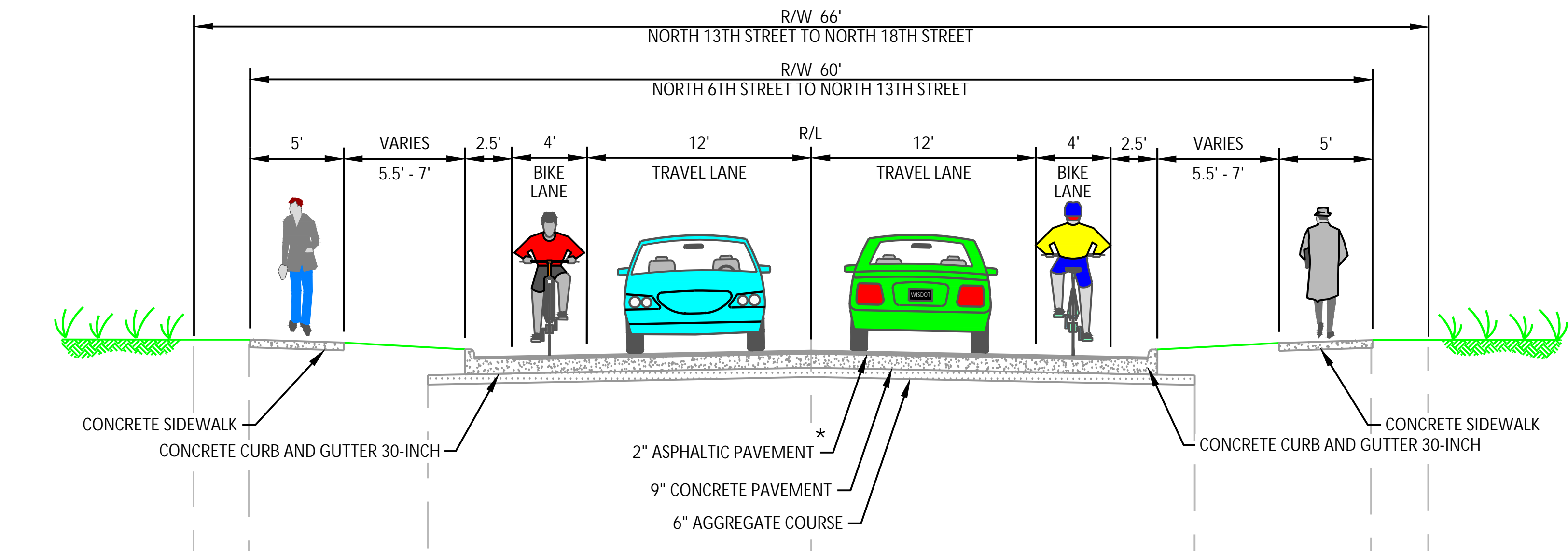
**ALTERNATIVE B1/B2  
TYPICAL ROADWAY SECTIONS**

PROJECT I.D. 6999-00-01 (71/72)  
CITY OF WAUSAU, EAST WAUSAU AVENUE  
NORTH 6TH STREET - NORTH 18TH STREET  
WIS 52  
MARATHON COUNTY

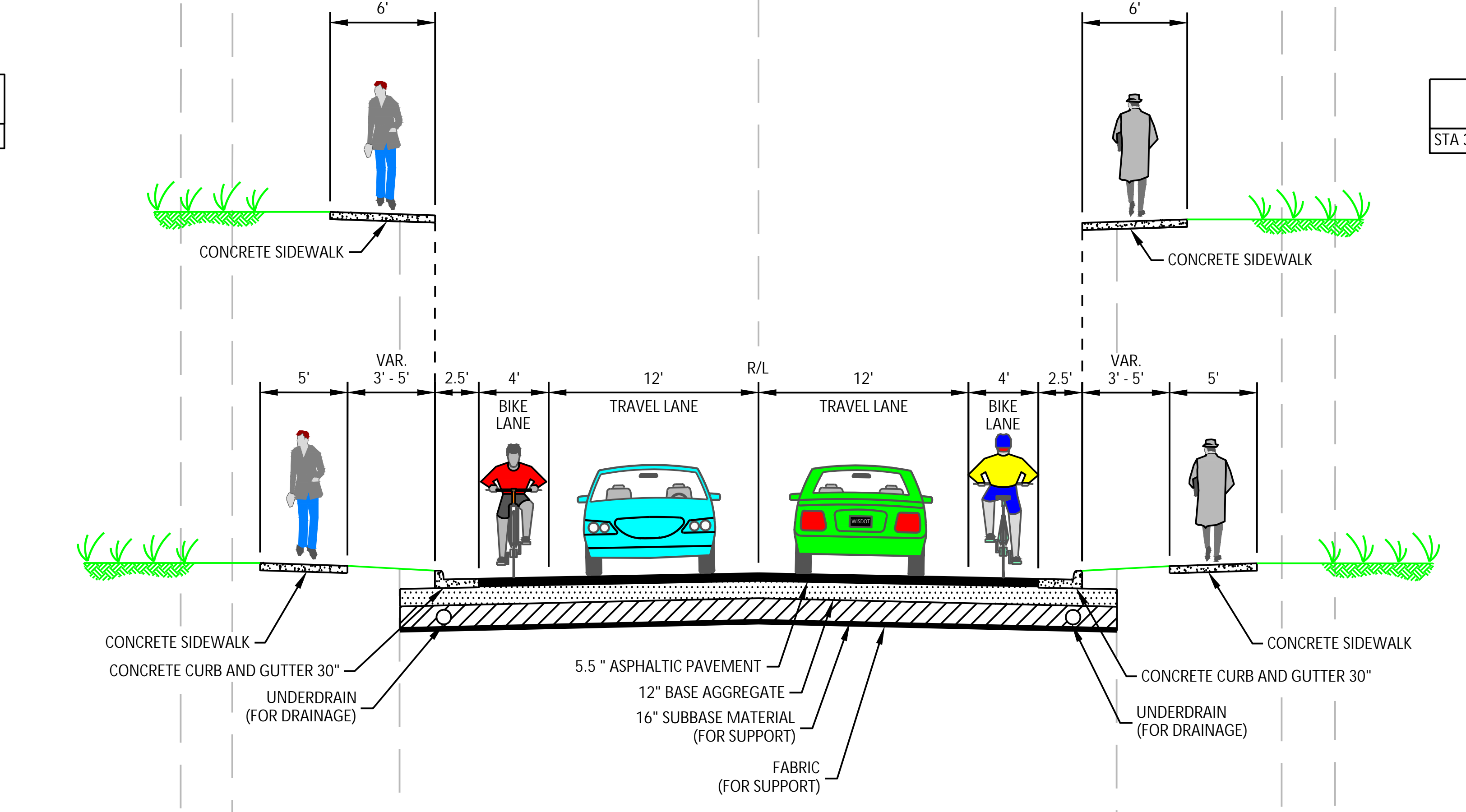
**NOTES**  
\* 2" ASPHALT PAVEMENT FROM 6TH STREET TO 13TH STREET  
FROM 13TH STREET TO 18TH STREET NO ASPHALT OVERLAY  
\* \* WHERE NO GRASS TERRACE IS PROPOSED, 3' OF RIGHT OF WAY  
MAY BE REQUIRED BEHIND THE SIDEWALK TO ACCOMMODATE  
SIGNS AND LIGHT POLES (SUBJECT TO CITY APPROVAL)

LIMITS OF SIDEWALK WITHOUT A GRASS TERRACE  
(SHOWN ON EXHIBITS)  
STA 8+92 - STA 11+76 (78' WEST OF N 6TH ST - 206' EAST OF N 6TH ST)

LIMITS OF SIDEWALK WITHOUT A GRASS TERRACE  
(SHOWN ON EXHIBITS)  
STA 39+40 - STA 44+00 (48' EAST OF N 12TH ST - 93' EAST OF N 13TH ST)



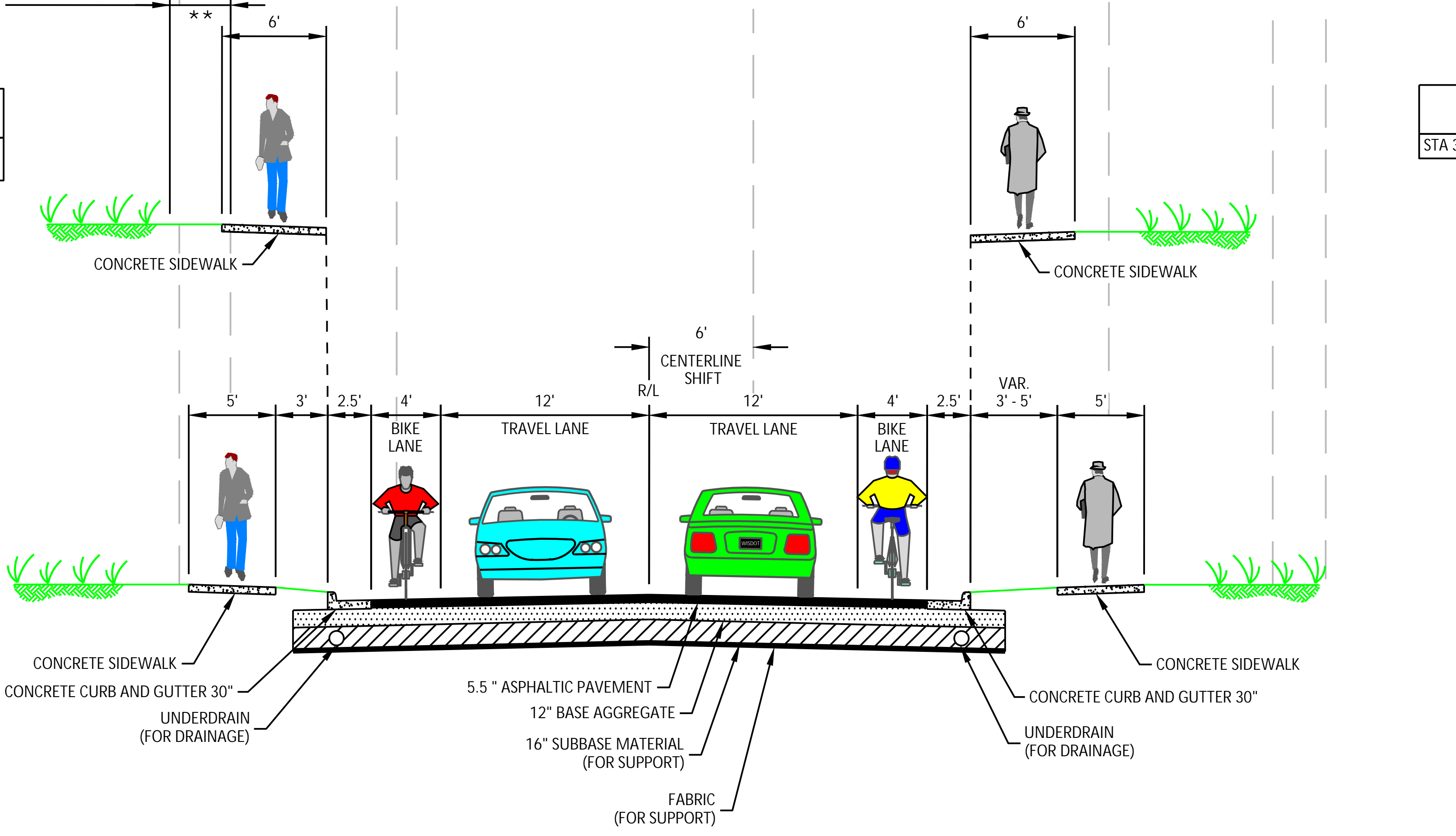
**EXISTING TYPICAL SECTION  
WIS 52**



**FINISHED TYPICAL SECTION  
ALTERNATIVE B1**

LIMITS OF SIDEWALK WITHOUT A GRASS TERRACE  
(SHOWN ON EXHIBITS)  
STA 8+92 - STA 11+76 (78' WEST OF N 6TH ST - 206' EAST OF N 6TH ST)  
STA 32+68 - STA 45+00 (229' EAST OF N 10TH ST - 153' EAST OF N 13TH ST)

LIMITS OF SIDEWALK WITHOUT A GRASS TERRACE  
(SHOWN ON EXHIBITS)  
STA 30+58 - STA 44+00 (19' EAST OF N 10TH ST - 52' EAST OF N 13TH ST)



**FINISHED TYPICAL SECTION  
ALTERNATIVE B2**

THE FINISHED TYPICAL SECTION IS THE SAME AS ALTERNATIVE B1  
EXCEPT THE ROADWAY CENTERLINE SHIFTS 6' LEFT FROM  
STA 31+07 (60' EAST OF N 10TH ST) -  
STA 57+59 (450' EAST OF W 15TH ST)