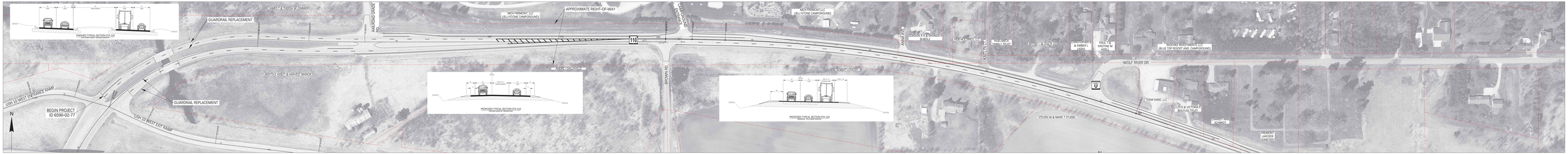
FINISHED TYPICAL SECTION STH 110
GUARDRAIL REPLACEMENT
PAVEMENT REPLACEMENT
RAILROAD GRADE
MCH FREMONT, LLC (CELLYSTONE CAMPGROUND)
APPROXIMATE RIGHT-OF-WAY
CULVERT ROAD ENTRANCE
MCH FREMONT LLC (CELLYSTONE CAMPGROUND)
JAMES A. & GORDON H. & BRUCE R. BOHN
THE HOFSTADTER TRUST
KATHY L. & PAUL D. FAMILY TRUST
PAUL D. & KATHY L. HOFSTADTER
CHRISTOPHER B. & AMBER N. VOPK
PAUL F. & KRISTINE M. HOFFI
RACHORE INVESTMENTS LLC (BLUE TOP RESORT AND CAMPGROUND)
WOLF RIVER DR.
110
U
BROWN RD.
FOREST HIGHWAY
PROPOSED TYPICAL SECTION STH 110
USH 10 WEST ENTRANCE RAMP
BEGIN PROJECT ID 6590-02-77
USH 10 WEST EXIT RAMP
GUARDRAIL REPLACEMENT
FOOTHE BRIDGE / HARVEST MANOR
TEAM SAMZ, LLC
LUND & VICTORIA E. BEVLISS TRUST
STEVEN W. & MARK T. STUBBS
CROSSROAD CHURCH
FREMONT LAKESIDE CEMETERY
N

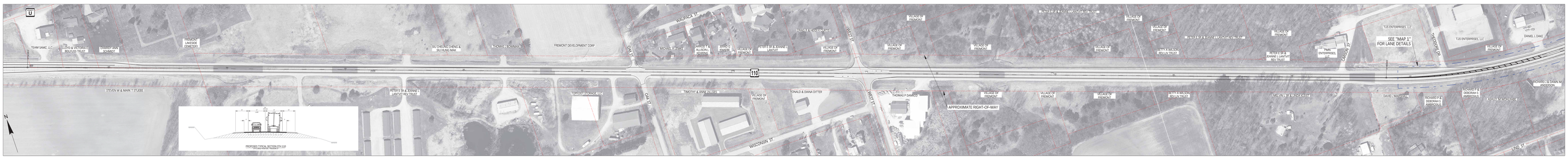
U
TEAM SAMZ, LLC
LUND & VICTORIA E. BEVLISS TRUST
FRANCIS AUST SCHMIDT
FREMONT LAKESIDE CEMETERY
SIU CHEUNG CHENG & SIU HUNG MAK
FREMONT CHURCH
FREMONT DEVELOPMENT CORP
WAUPACA ST.
OAK ST.
MICHAEL & ERIN J. KOHLER
GORDON & ALLISON L. BRUNE
BARBER BINDER
VILLAGE OF FREMONT
PHILIP J. & DANIEL L. LANTVIT
PERSIA E. & DONNA E. LANTVIT REV TRUST
110
STEVEN W. & MARK T. STUBBS
PERSIA E. & DONNA E. LANTVIT REV TRUST
PROPOSED TYPICAL SECTION STH 110
CONCRETE BRIDGE - 42 FT
TIMOTHY & ANNA M. FOX
RONALD & DIANA DITTER
WEST ST.
THOMAS P. DAMICO
APPROXIMATE RIGHT-OF-WAY
WISCONSIN ST.
MARVIN & ERIN SEIFERT
DAVID J. MAGRUM
RICHARD P. & DEBORAH S. ANDERSON
RICHARD & DAWN M. ANDERSON
LINDEN ST.
N

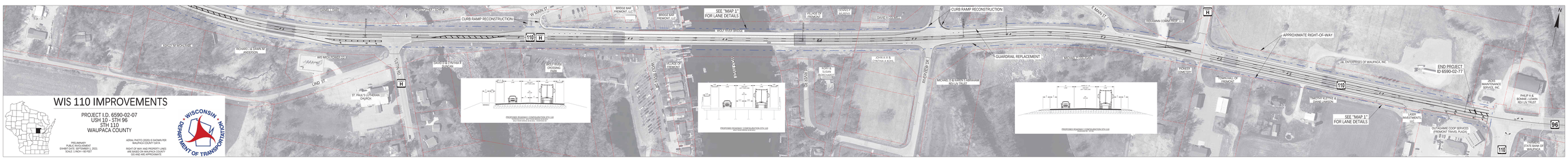
CURB RAMP RECONSTRUCTION
W. MAIN ST.
BRIDGE BAR FREMONT, LLC
BRIDGE BAR FREMONT, LLC
SEE "MAP 1" FOR LANE DETAILS
VILLAGE OF FREMONT
WOLF RIVER BRIDGE
DAVID J. MAGRUM
CURB RAMP RECONSTRUCTION
E. MAIN ST.
WISCONSIN CORP PROPERTIES
H
110
APPROXIMATE RIGHT-OF-WAY
RICHARD & DAWN M. ANDERSON
ARE MCH FREMONT
TUTTLE RD.
LIND ST.
ST. PAUL'S LUTHERAN CHURCH
SALVATORE & DOUGLAS DIGIULIO
BRIDGE BAR CROSSING PARK
PROPOSED ROADWAY CONFIGURATION STH 110
WOLF RIVER DR.
VILLAGE OF FREMONT
WOLF RIVER
PROPOSED ROADWAY CONFIGURATION STH 110
OLD 10 W.
RORY & SUSAN L. BRUNSWICK
RONALD & CYNTHIA A. KOHL
RIVER VIEW DR.
MICHAEL & KATHLEEN BARAWAY REV LIV TRUST
GUARDRAIL REPLACEMENT
PAVEMENT REPLACEMENT
PROPOSED ROADWAY CONFIGURATION STH 110
PIONEER CEMETERY
TOWN HALL OF FREMONT
LBL ENTERPRISES OF WAUPACA, INC.
END PROJECT ID 6590-02-77
MADRAY RENTAL & DAVID LARSON
SEE "MAP 1" FOR LANE DETAILS
LARSEN INVESTMENTS, LLC
OUTAGAMIE COOP SERVICES (FREMONT TRAVEL PLAZA)
POLK MAINTENANCE SERVICE, INC.
PHILIP A. & BONNIE J. LUWIN REV. LIV. TRUST
96
FARMERS STATE BANK OF WAUPACA
WIS 110 IMPROVEMENTS
PROJECT I.D. 6590-02-07
USH 10 - STH 96
STH 110
WAUPACA COUNTY
PRELIMINARY
PUBLIC INVOLVEMENT
EXHIBIT DATE: SEPTEMBER 2021
SCALE: 1 INCH = 60 FEET
AERIAL PHOTO (2020) IS SHOWN PER WAUPACA COUNTY DATA
RIGHT OF WAY AND PROPERTY LINES ARE BASED ON WAUPACA COUNTY GIS AND ARE APPROXIMATE
WISCONSIN DEPARTMENT OF TRANSPORTATION