


WISCONSIN DEPARTMENT OF TRANSPORTATION

2023

**Wetland Program Mitigation Tracking
Report**

for the

Mitigation Bank Review Team



January 12, 2024

Prepared by  **Stantec**

Table of Contents

Background.....	1
Status of WisDOT Bank System.....	1
Summary of 2023 Wetland Mitigation Tracking Activities.....	2

Appendices

Appendix A – Wetland Loss and Credits

<i>Figure 1. / Table 1.</i>	<i>2023 WisDOT Wetland Loss by Wetland Bank Region</i>
<i>Figure 2. / Table 2.</i>	<i>2023 WisDOT Wetland Loss by Wetland Type</i>
<i>Figure 3. / Table 3.</i>	<i>2023 WisDOT Wetland Compensation by Wetland Type</i>
<i>Figure 4.</i>	<i>Annual WisDOT Wetland Mitigation Bank Credit Use at Airports</i>
	<i>WisDOT Wetland Mitigation Bank Credit Use at Airports</i>

Appendix B – Bank History

<i>WisDOT Wetland Bank System Overview</i>
<i>Total WisDOT Wetland Acres Loss per Year from 1990 through 2023</i>
<i>WisDOT Cumulative Wetland Compensation and Losses from 1990 through 2023</i>
<i>Ratio of WisDOT Acres Compensated to Acres Impacted from 1990 through 2023</i>
<i>WisDOT Wetland Credit Bank System Utilization Rate (Credits per Year) by Wetland Bank Region (2008-2023)</i>
<i>WisDOT Wetland Credit Bank System Utilization Rate (Credits per Year) by Office Region (2008-2023)</i>

Appendix C - Bank System and Bank Region Maps

<i>Wetland Mitigation Banking Technical Guidelines Interim Guidance</i>
<i>WisDOT Wetland Credit Ledger Coordinators</i>
<i>WisDOT Wetland Site Long-term Protection Management Plan</i>
<i>WisDOT Wetland Mitigation Bank Accounting System Status of Open Sites</i>
<i>2023 WisDOT Wetland Bank Regions Credit Status Figures</i>
<i>Northern Fox / Lake Michigan Bank Region</i>
<i>Northern Lake Superior Bank Region</i>
<i>Northern Mississippi Bank Region</i>
<i>Southern Fox / Lake Michigan Bank Region</i>
<i>Southern Mississippi Bank Region</i>
<i>WisDOT's Original and Future Bank Service Areas</i>

Appendix D – Site Specific Mitigation Bank Ledgers

Northern Fox / Lake Michigan Bank Region

- *Bina, Oneida, Peshtigo Brook Phase 1, Peshtigo Brook Phase 2, Peshtigo Brook Phase 3, STH 20, and STH 50/Fox River*

Northern Lake Superior Bank Region

- *Beartrap Creek, Kimmes-Tobin, and Roy Johnson West*

Northern Mississippi Bank Region

- *Beaver Brook, Big Eau Pleine, Branca, Clark County Health Care, Eitenmiller, Lauritsen, Staples Creek, Stephens, Strom-Nelson, and Three Lakes Phase I*

Southern Fox / Lake Michigan Bank Region

- *Hope Marsh Phase I, Hope Marsh Phase II, and Taycheedah Creek*

Southern Mississippi Bank Region

- *Bell Center, Cull, Jacobson, Kmetz, Knights Creek, Lake Geneva, London, Mill Bluff - Keichinger & Mecozzi, Mill Creek, Moses Creek, Neptune, Patrick Marsh - Vail Credit, Pechacek-Gilbertson, Rockbridge/Ripley, Rosenow Creek, Schellinger, Waupun, Whitewater Bypass, Wildcat Mountain, and World Dairy Center*

Appendix E – Statewide Ledger

2023 WisDOT MBRT Wetland Compensation Ledger

2023 WisDOT MBRT Wetland Compensation Ledger Modifications

Appendix F – Wetland Credits by Type Status

Figure 1 / Table 1 2023 Available Wetland Mitigation Credits by Wetland Type

BACKGROUND

Stantec Consulting Services Inc. (Stantec) was contracted by the Wisconsin Department of Transportation (WisDOT) Wetland Program to prepare the 2023 Wetland Program Mitigation Tracking Report for the Mitigation Bank Review Team (MBRT). The report is a summary of compensatory wetland mitigation tracking activities and credit use ledgers. Data used to compile the report was provided to Stantec by environmental coordinators from WisDOT region offices. It is the responsibility of region offices to keep accurate ledger records. The report is prepared in accordance with the WisDOT Wetland Mitigation Banking Technical Guidelines and Banking Agreement (Second Revision: March 2002) (Technical Guidelines).

The summary and ledger provide details about the mitigation of wetland loss from WisDOT projects reported during 2023. Projects are tracked by let date of transportation construction contracts. Let dates generally correspond to the year in which a project is anticipated to be constructed, but in some cases let schedules and construction dates change, resulting in adjustments to the annual reporting ledgers.

In 2017 the U.S. Army Corps of Engineers (USACE), in conjunction with the WisDOT, initiated a Quality Assessment Review (QAR) of all mitigation bank sites. The QAR is an effort to rectify the USACE and WisDOT records to ensure that credit releases and debits have been accurately recorded by the USACE in preparation for loading the data into their Regulatory In-lieu Fee and Bank Information Tracking System (RIBITS). The QAR process has been completed for some sites, which received a QAR letter from the USACE confirming the total credit release and, in some cases, the current available credits by type for the site.

The ongoing QAR process may result in additional changes to site ledgers. This report reflects any necessary credit adjustments as of 12/31/2023.

STATUS OF WISDOT BANK SYSTEM

The WisDOT compensatory wetland mitigation bank system was established as a statewide umbrella bank in 1993. Since then, approximately 7,931 credits have been developed across approximately 266 sites (85 bank sites and 181 project specific sites). Statewide there are 45 open bank sites with a total of 1,360 available credits. Seven of those sites have a combined 333 additional credits pending release.

WisDOT projects have resulted in approximately 4,992 acres of wetland losses, which have been compensated for with approximately 6,571 acres of wetland credits, leaving 1,360 credits available. The statewide ratio of wetland loss acres to wetland compensation acres over the history of the bank system is 1:1.32.

The average annual credit utilization over the 31 year life of the bank system is 161 credits per year. The average utilization over the past 10 years is much lower at 96 credits per year. Based on those averages the system has enough credits on hand for 8 to 14 years. Developing a new bank site can take years, so WisDOT is currently in the process of identifying potential sites to be used for future mitigation banks.

SUMMARY OF 2023 WETLAND MITIGATION TRACKING ACTIVITIES

Summary tables and figures found in the appendices are grouped by WisDOT wetland bank regions. The administrative boundaries of the five regions were defined in the Technical Guidelines and are based on three major geographic drainage basins subdivided into smaller watersheds and further divided by a floristic province boundary. The bank regions are identified as: Northern Fox / Lake Michigan, Northern Lake Superior, Northern Mississippi, Southern Fox / Lake Michigan, and Southern Mississippi.

Appendix A contains three figures with corresponding tables summarizing statewide wetland loss and compensation for 2023. A fourth figure and associated map summarize the annual mitigation bank credit use by Bureau of Aeronautics (BOA) projects.

In 2023 WisDOT administered 133 Construction Let Projects for Road, Bridge and Airport infrastructure development or maintenance which resulted in the need for wetland mitigation. There were 281 individual wetland credit type transactions, with a total of 145.57 acres of wetland loss and compensatory mitigation of 133.16 wetland acre credits.

Figure 1 and Table 1 present a breakdown of the wetland loss by wetland bank region. The largest amount of wetland loss (77.29 acres) occurred from Northern Fox / Lake Michigan mitigation banks.

Figure 2 and Table 2 summarize the wetland impact data by wetland type. Degraded wetlands of various types, including Wet Meadow (M), Deep Marsh (DM), Riparian Emergent (RPE), Wooded Riparian (RPF), Shallow Marsh (SM), Shrub Scrub (SS), and Wooded Swamp (WS), accounted for 50% of all wetland impacts (72.67 acres). Wooded Swamp (WS) was the most impacted non-degraded wetland type (27.21 acres) and the least impacted wetland type was Deep Marsh (0.01 acres).

Figure 3 and Table 3 summarize the wetland compensation data by wetland type. The majority of compensation credits utilized in 2023 were Wet Meadow (M) wetland credits with 58.57 acres, which accounted for 44% of all compensation.

The statewide debit ratio for 2023 was 1:0.91 (acre lost : acre credits). Typically the statewide debit ratio is at least 1:1, but in 2023 the BOA reported 28.77 acres of impact which were compensated at a 1:0.5 ratio. The lower debit ratio is a result of the wetland impacts being type conversions associated with airport maintenance activities (e.g. clearing woody vegetation from Shrub Scrub areas to maintain clearances for runway approaches). If the BOA debits were excluded from the analysis, the overall compensation ratio would have been 1:1.02.

The average statewide debit ratio for the life of the bank system is approximately 1:1.32 (acre lost : acre credits). Debit ratios will vary some as defined procedurally in the Technical Guidelines, in the section titled Operational Criteria for the Bank and in Appendix C.

Appendix B contains historical information about the development of the WisDOT Wetland Mitigation Banking System. As highlighted in the *WisDOT Wetland Bank System Overview* figure, the initial pilot site for the bank system was established for District 1 at Patrick Marsh in

1989. In 1993 the first statewide umbrella mitigation bank instrument (UMBI) agreement was established, with revisions occurring first in 1997 and again in 2002. In 2013 WisDOT began adopting single site mitigation bank instruments (MBI) for new mitigation bank sites, as directed by the U.S. Army Corps of Engineers. Five mitigation sites with individual MBIs have been established to-date.

The *WisDOT Wetland Bank System Overview* figure also highlights some statistics for the bank system, such as the total number of credits generated, the average annual wetland loss, credit usage, and associated compensation ratio, and the average number of projects requiring mitigation each year.

Appendix B also contains three graphs which provide year-by-year annual loss, usage, and compensation ratio statistics.

The two tables, *WisDOT Wetland Credit Bank System Utilization Rate (Credits per Year) by Wetland Bank Region* and *WisDOT Wetland Credit Bank System Utilization Rate (Credits per Year) by Office Region*, summarize annual wetland loss, compensation, and credit utilization ratios for the past 16 years.

Appendix C contains a series of maps with information on the status of the bank system. The figure *Wetland Mitigation Banking Technical Guideline Interim Guidance* was adapted from Figure C1 and Table 3C in the *WisDOT Wetland Mitigation Banking Technical Guidelines and Banking Agreement (Second Revision: March 2002)*, and illustrates the original administrative boundaries, along with the updated boundaries based on the Great Lakes Watershed Divide. The figure also includes guidance on the mitigation process, and the table breaks down the compensation ratio increments to be used under various circumstances.

The *WisDOT Wetland Site Long-term Protection Management Plan* figure illustrates the location, type (bank, consolidation, or project specific), status (open, closed, or new development), and ownership of all WisDOT wetland mitigation sites throughout Wisconsin. WisDOT is continually reviewing mitigation bank sites, as well as project specific mitigation sites, to track any changes in status and ownership, and to ensure they are maintained in a way that meets the agreed upon performance standards.

Appendix C also contains statewide and regional maps which depict bank site locations and credit status information. Pie charts depict the number of available credits, used credits, and pending credits for all open sites within the specified area of interest. The regional maps also include credit status information for individual open sites within the specified region.

WisDOT has also begun to adopt the WDNR's bank service areas (BSAs) in place of the administrative Bank Regions from the Technical Guidelines for new sites. The figure titled *WisDOT's Original and Future Bank Service Areas* displays a side-by-side comparison of the original Bank Regions with the WDNR's BSAs.

Appendix D includes the site-specific mitigation bank ledgers. The bank ledgers include a summary sheet with background information, such as construction year, location, property

acreage, and BSA. The summary sheets also include information on the starting wetland credits and the currently available wetland credits. The ledger for each site includes any transactions included in this report. In some cases, a place holder was created for sites where data verification is still pending. MBRT members will be provided completed summaries as they become available.

Appendix E is the statewide ledger which details all wetland losses and associated compensation transactions for WisDOT projects in 2023 as provided to Stantec by WisDOT Regional Environmental Coordinators. Any adjustments to ledgers from previous reports are included in the ledger modifications table.

Appendix F includes a table and a figure which summarize the current credit availability by wetland type. The table summarizes the credit availability for each site¹. It is organized by Wetland Bank Region and also includes statewide totals. The figure illustrates the percentage of wetland credits available for each wetland type when compared with the total available acreage.

¹ Detailed credit information is not available for all sites. In those instances, the WisDOT Regional Environmental Coordinator provided the total available acreage based on historical records and reports.

Appendix A – Wetland Loss and Credits

Figure 1. / Table 1. 2023 WisDOT Wetland Loss by Wetland Bank Region

Figure 2. / Table 2. 2023 WisDOT Wetland Loss by Wetland Type

Figure 3. / Table 3. 2023 WisDOT Wetland Compensation by Wetland Type

Figure 4. Annual WisDOT Wetland Mitigation Bank Credit Use at Airports

WisDOT Wetland Mitigation Bank Credit Use at Airports

Figure 1. 2023 WisDOT Wetland Loss by Wetland Bank Region

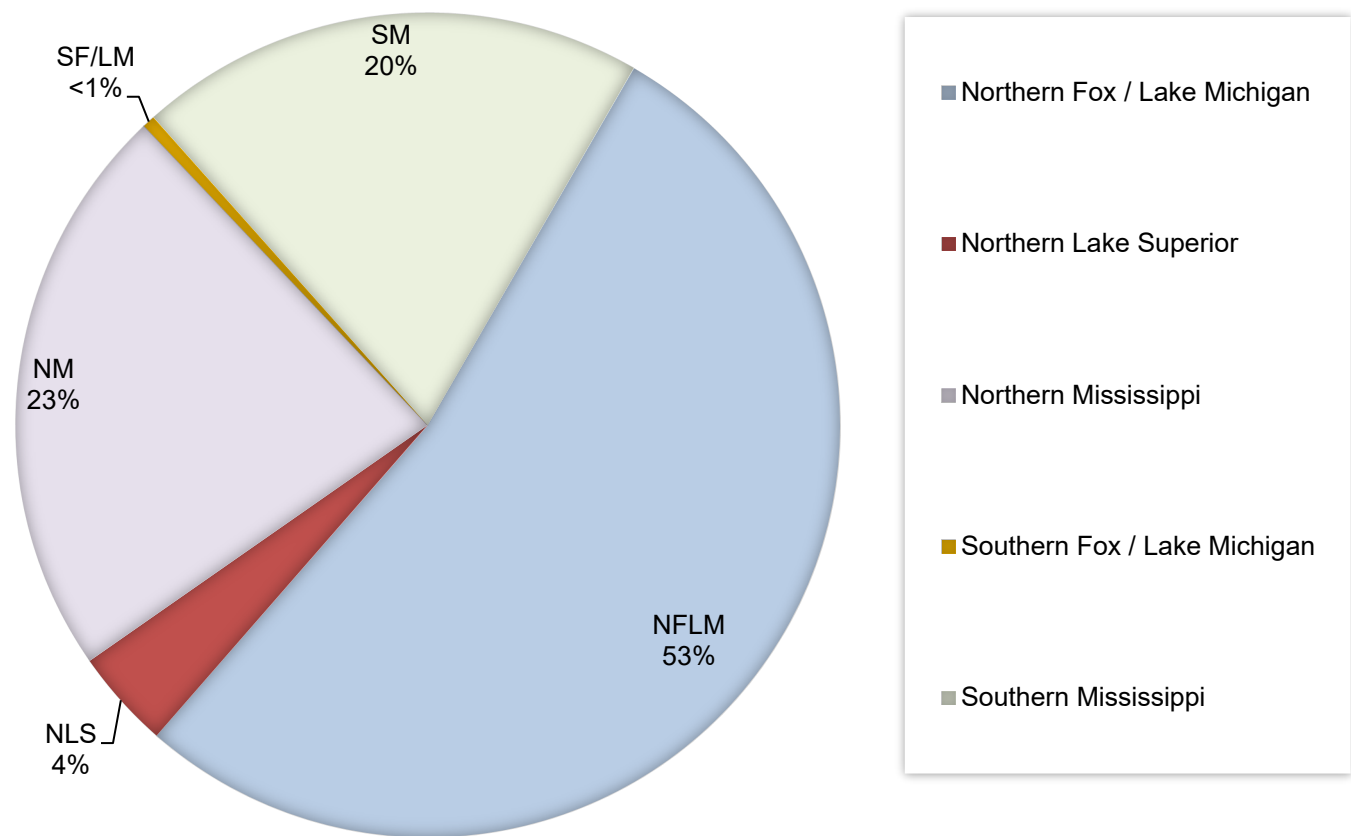


Table 1. 2023 WisDOT Wetland Loss by Wetland Bank Region		
WisDOT Bank Region	Loss (acres)	Debit Ratio
Northern Fox / Lake Michigan	77.29	1.00
Northern Lake Superior	5.65	1.01
Northern Mississippi	32.92	0.57
Southern Fox / Lake Michigan	0.72	1.01
Southern Mississippi	28.99	1.05
Statewide Total	145.57	0.91 ¹

¹ The statewide debit ratio is calculated using the total compensation acres and the total loss acres (145.57 / 133.16).

Figure 2. 2023 WisDOT Wetland Loss by Wetland Type

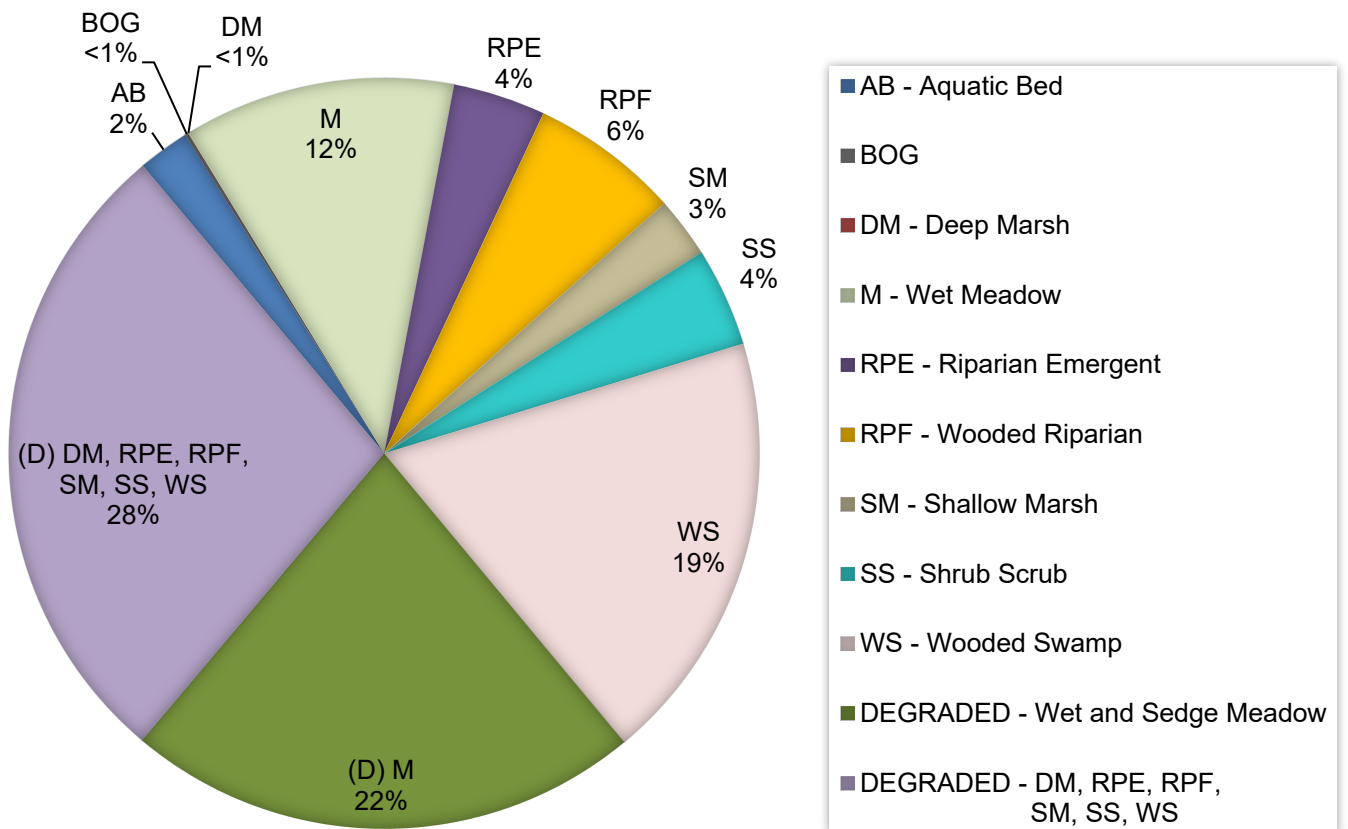


Table 2. 2023 WisDOT Statewide Wetland Loss		
Wetland Type	Loss (acres)	Debit Ratio
AB - Aquatic Bed	3.23	1.04
BOG	0.23	0.52
DM - Deep Marsh	0.01	1.00
M - Wet Meadow	17.05	0.99
RPE - Riparian Emergent	5.80	1.14
RPF - Wooded Riparian	9.36	1.25
SM - Shallow Marsh	3.81	1.06
SS - Shrub Scrub	6.20	0.89
WS - Wooded Swamp	27.21	0.58
DEGRADED - Wet and Sedge Meadow	32.30	1.00
DEGRADED – DM, RPE, RPF, SM, WS	40.37	1.07
Statewide Total	145.57	0.91 ¹

¹ The statewide debit ratio is calculated using the total compensation acres and the total loss acres (145.57 / 133.16).

Figure 3. 2023 WisDOT Wetland Compensation by Wetland Type

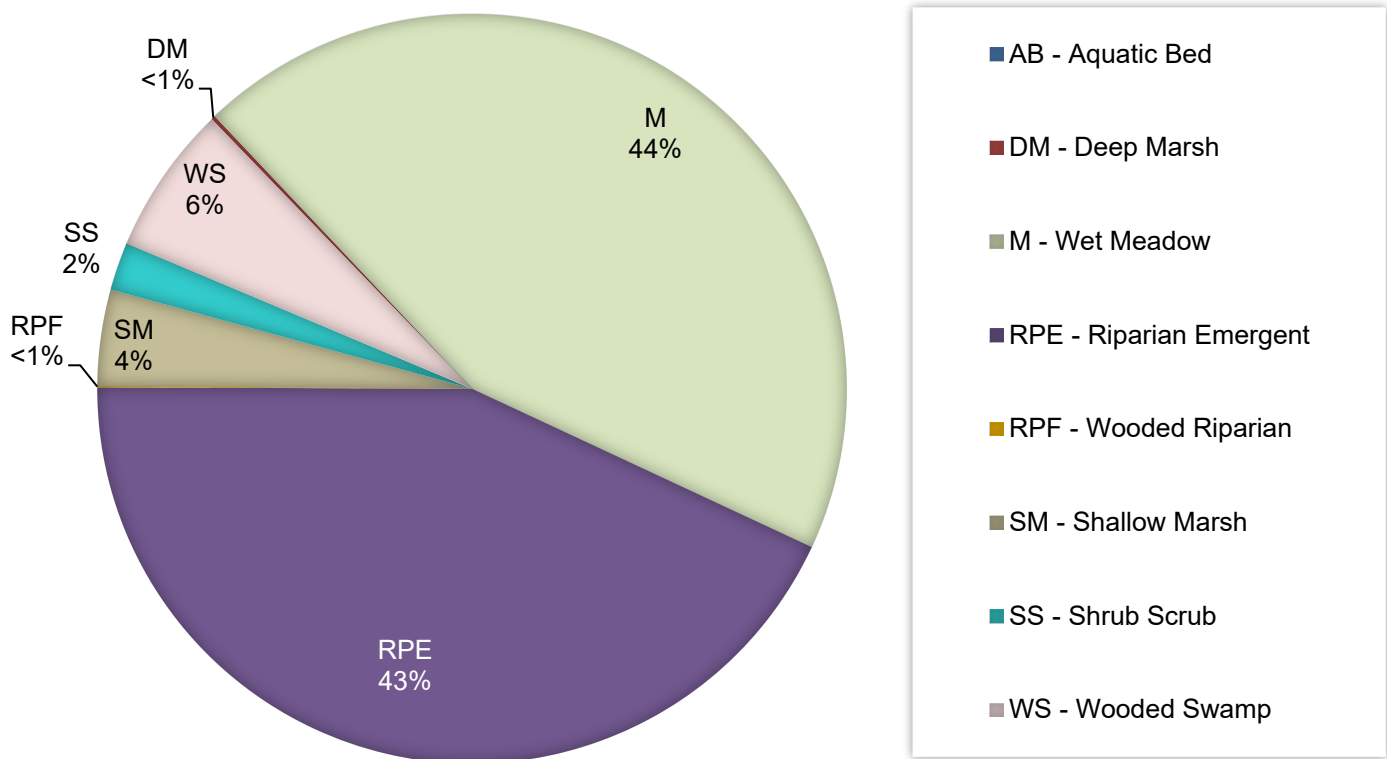
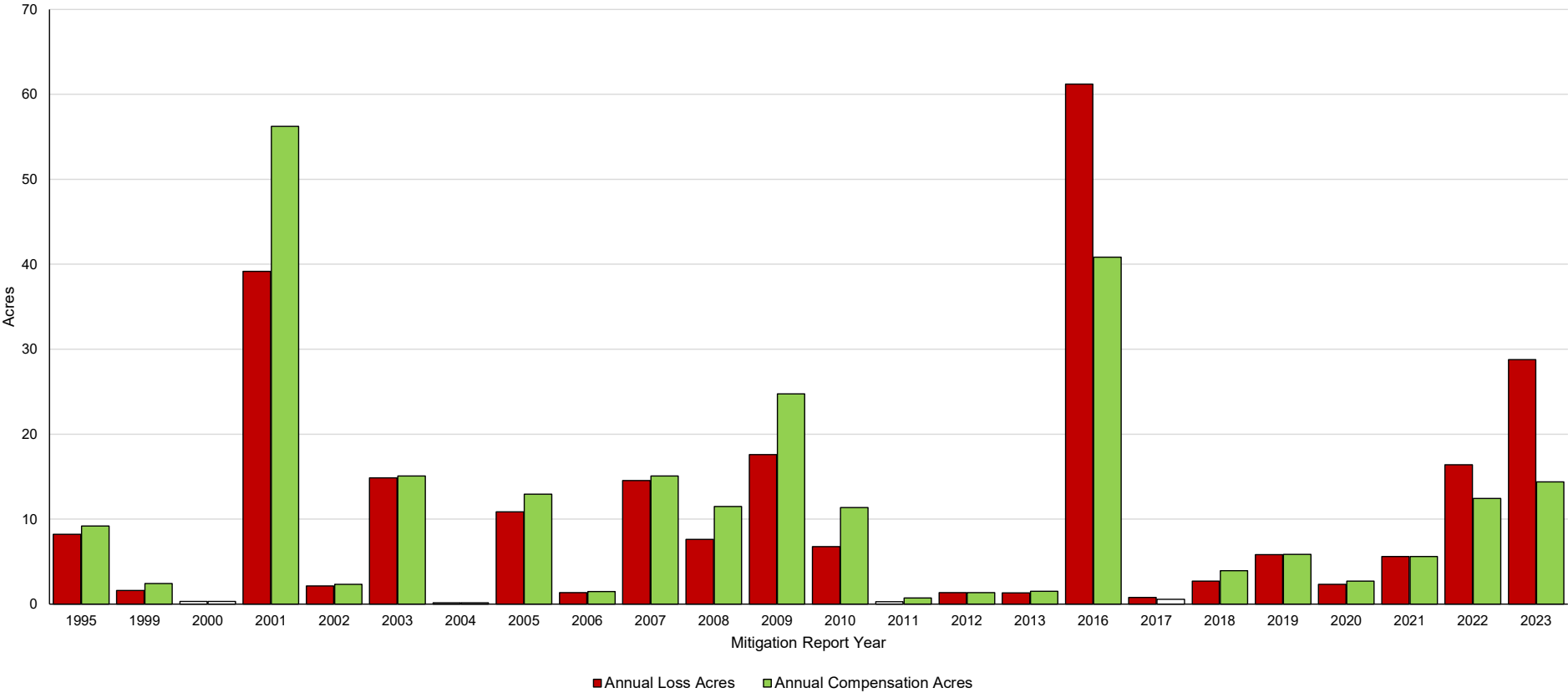
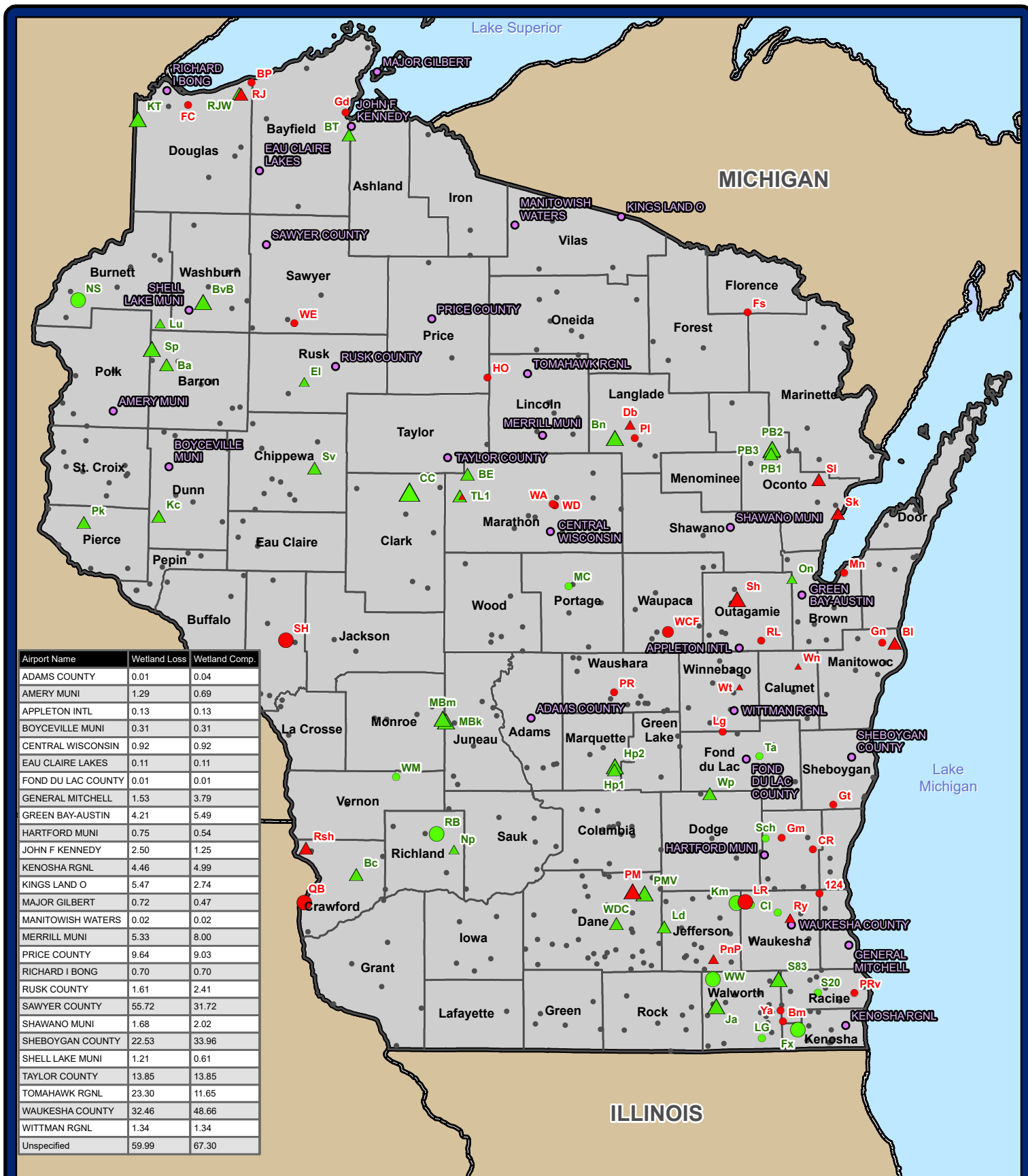


Table 3. 2023 WisDOT Statewide Wetland Compensation		
Wetland Type	Compensation (acres)	Debit Ratio
AB - Aquatic Bed	0.00	NA
DM - Deep Marsh	0.24	1.09
M - Wet Meadow	58.57	0.81
RPE - Riparian Emergent	57.42	1.00
RPF - Wooded Riparian	1.34	1.00
SM - Shallow Marsh	0.07	1.02
SS - Shrub Scrub	2.75	1.07
WS - Wooded Swamp	8.58	1.07
Statewide Total	133.16	0.91 ¹

¹ The statewide debit ratio is calculated using the total compensation acres and the total loss acres (145.57 / 133.16).

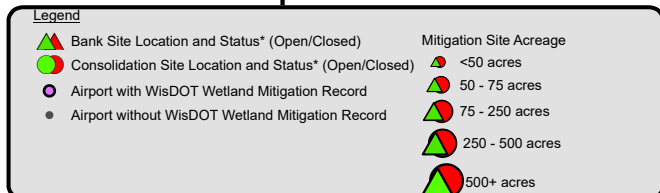
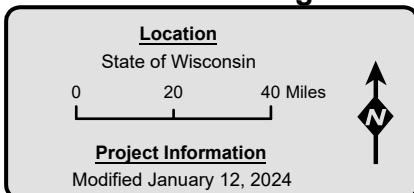
Figure 4. Annual WisDOT Wetland Mitigation Bank Credit Use at Airports





WORKING COPY

WisDOT Wetland Mitigation Bank Credit Use at Airports



Appendix B – Bank History

WisDOT Wetland Bank System Overview

Total WisDOT Wetland Acres Loss per Year from 1990 through 2023

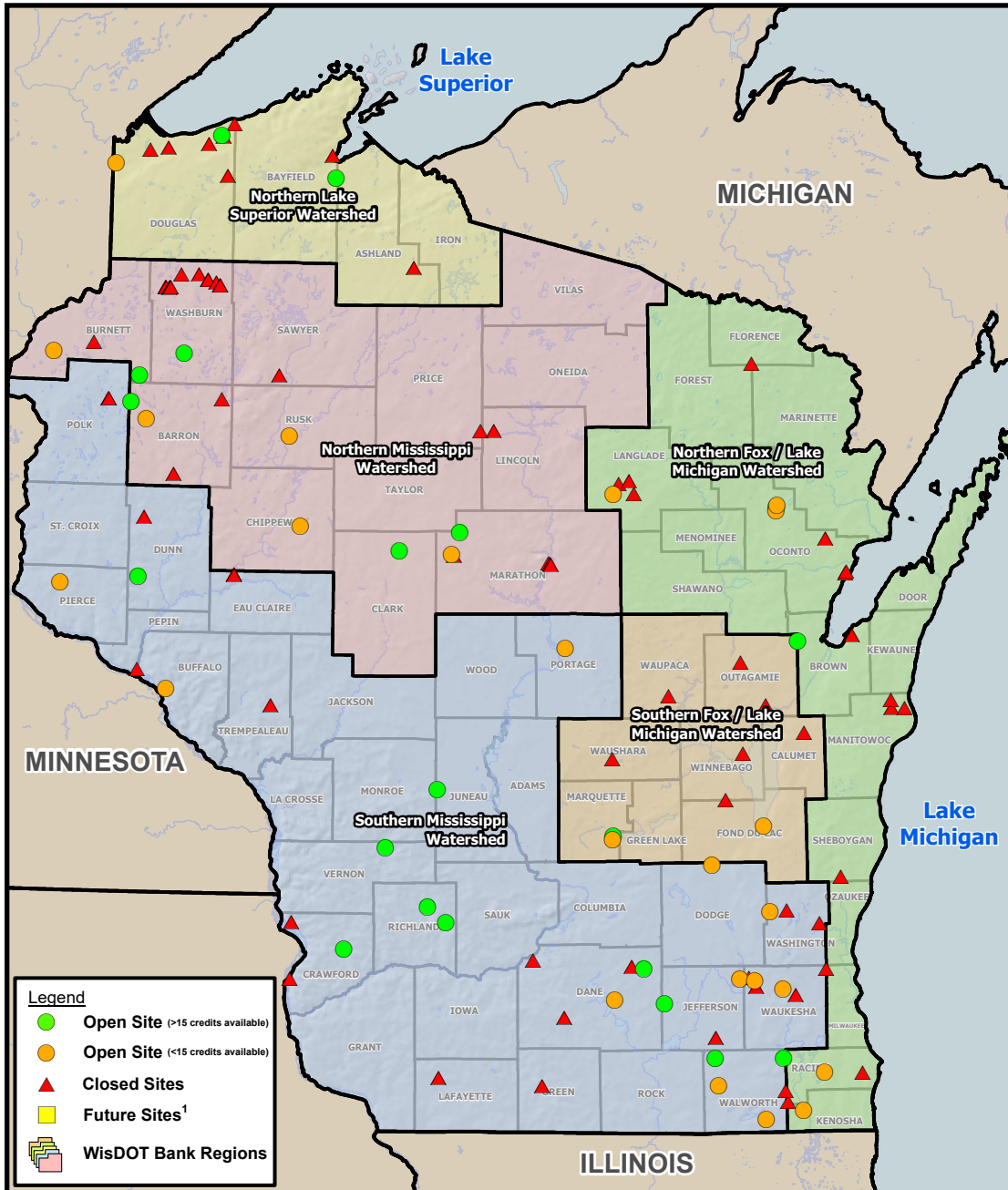
WisDOT Cumulative Wetland Compensation and Losses from 1990 through 2023

Ratio of WisDOT Acres Compensated to Acres Impacted from 1990 through 2023

*WisDOT Wetland Credit Bank System Utilization Rate (Credits per Year) by
Wetland Bank Region (2008-2023)*

*WisDOT Wetland Credit Bank System Utilization Rate (Credits per Year) by
Office Region (2008-2023)*

WisDOT Wetland Bank System Overview



Stats for 31 Yr Old System

- 7,931 compensation acre credits developed
- 6,571 compensation acre credits used
- 4,992 wetland loss acres
- Average compensation ratio = 1.32
- About 277 credit transactions per year (8,597 total)
- About 125 let projects per year require mitigation
- About 161 acres/yr of wetland loss (max 454)

Site and Bank Credit Status

- 45 open sites
- 40 closed sites
- 0 developing sites¹
- 65% credits used (3,109 acres)²
- 28% credits available (1,360 acres)²
- 7% pending credits (333 acres)

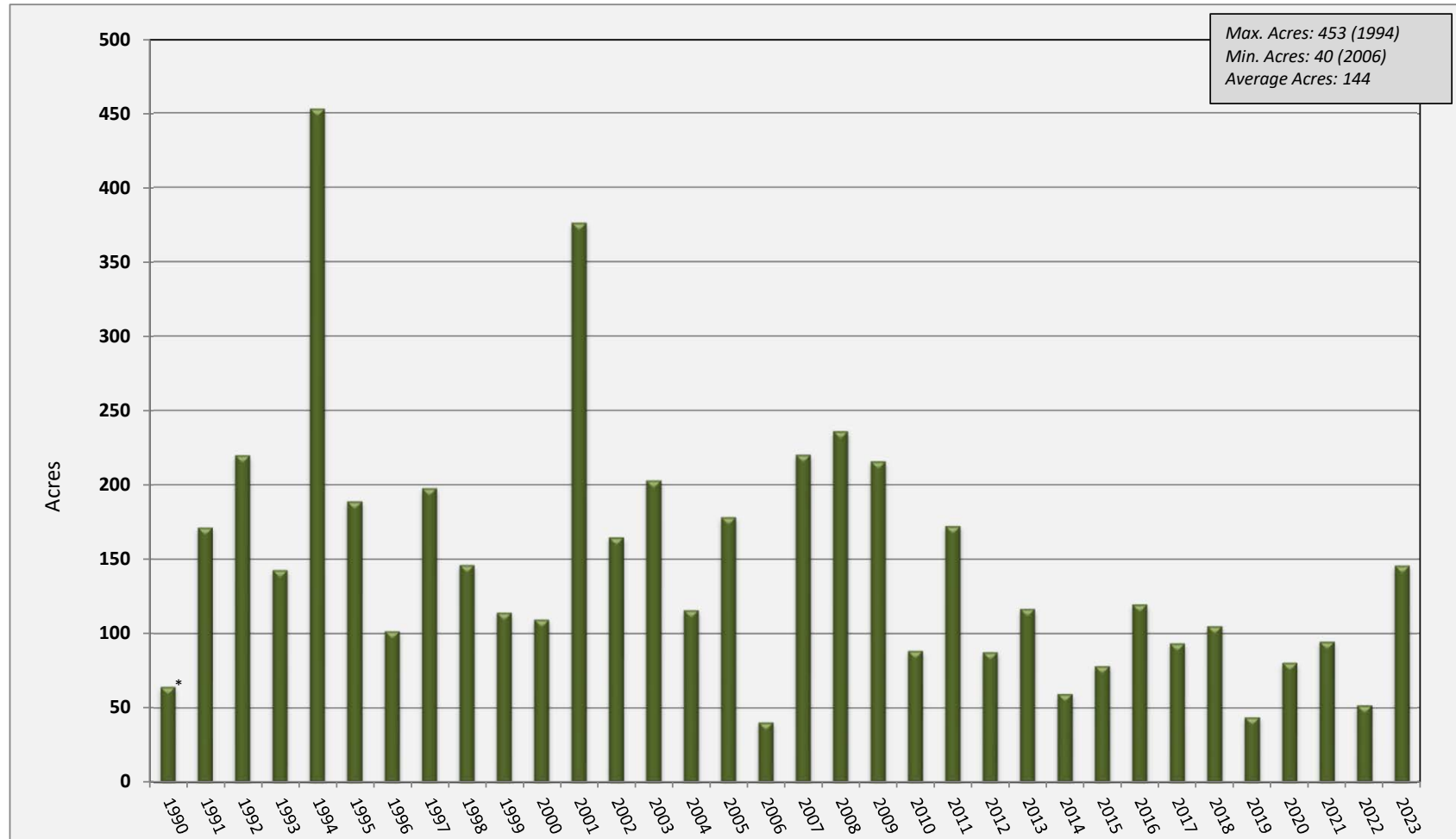
¹ WisDOT is in the process of identifying locations for future bank sites.

² Metrics do not include credits from sites that have been closed.

Mitigation Banking Instrument (MBI) History

- 1989 Pilot Bank Site - District 1 Patrick Marsh
- 1993, 1997, 2002 Umbrella MBI Agreement
- 2013 Start of Single Site MBI Agreements (5)

Total WisDOT Wetland Acres Loss Per Year from 1990 through 2023

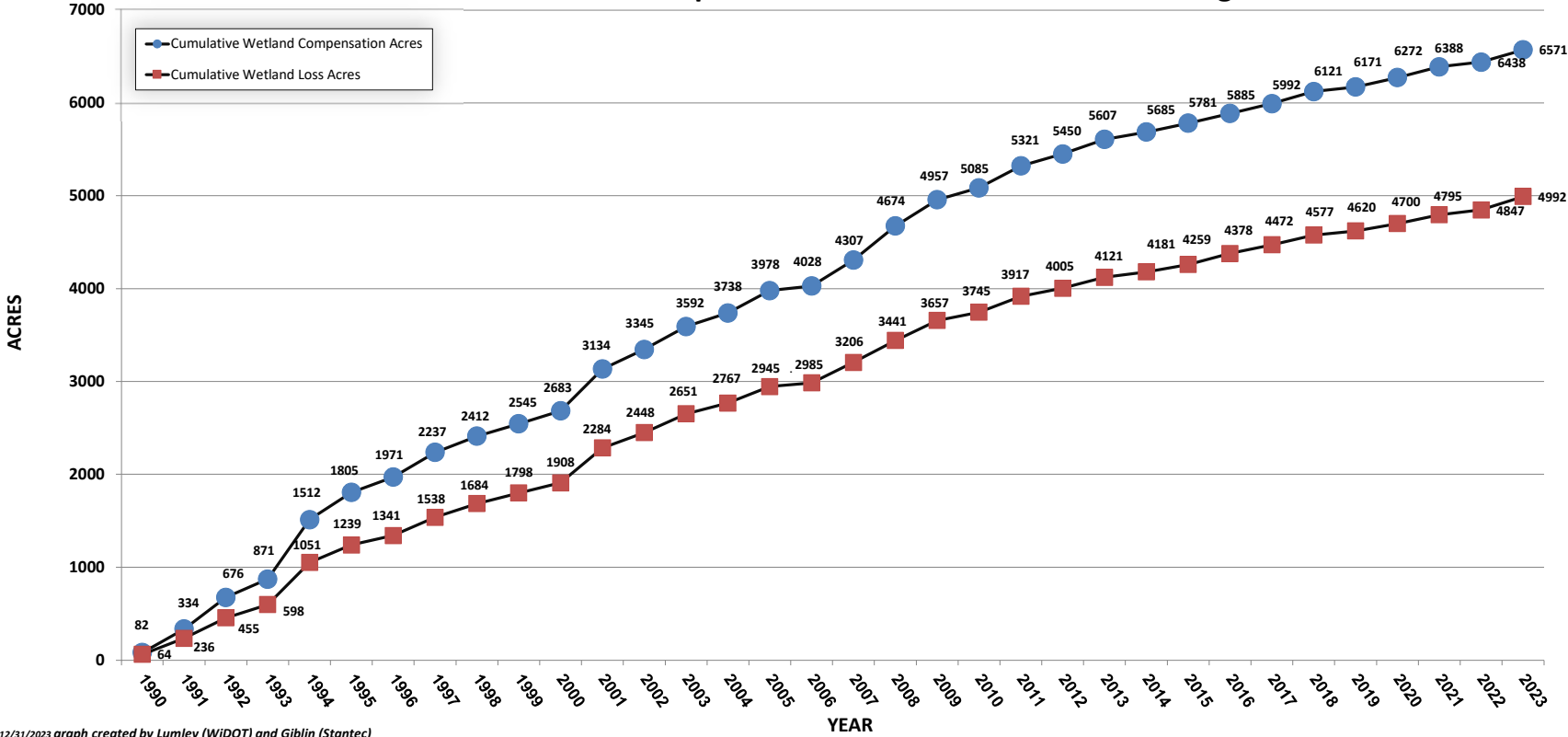


12/31/2023 Graph created by Lumley (WisDOT) and Giblin (Stantec)

** Only 4 of 8 districts submitted data
DOT Districts reported (1990 - 2004)
DOT Regions reported (2005 - present)*

The original Interagency Overview Council (IOC), which became the Mitigation Bank Review Team (MBRT) including U.S. Army Corps representation, agreed that accounting for wetland credit/debit would begin January 1, 1991.

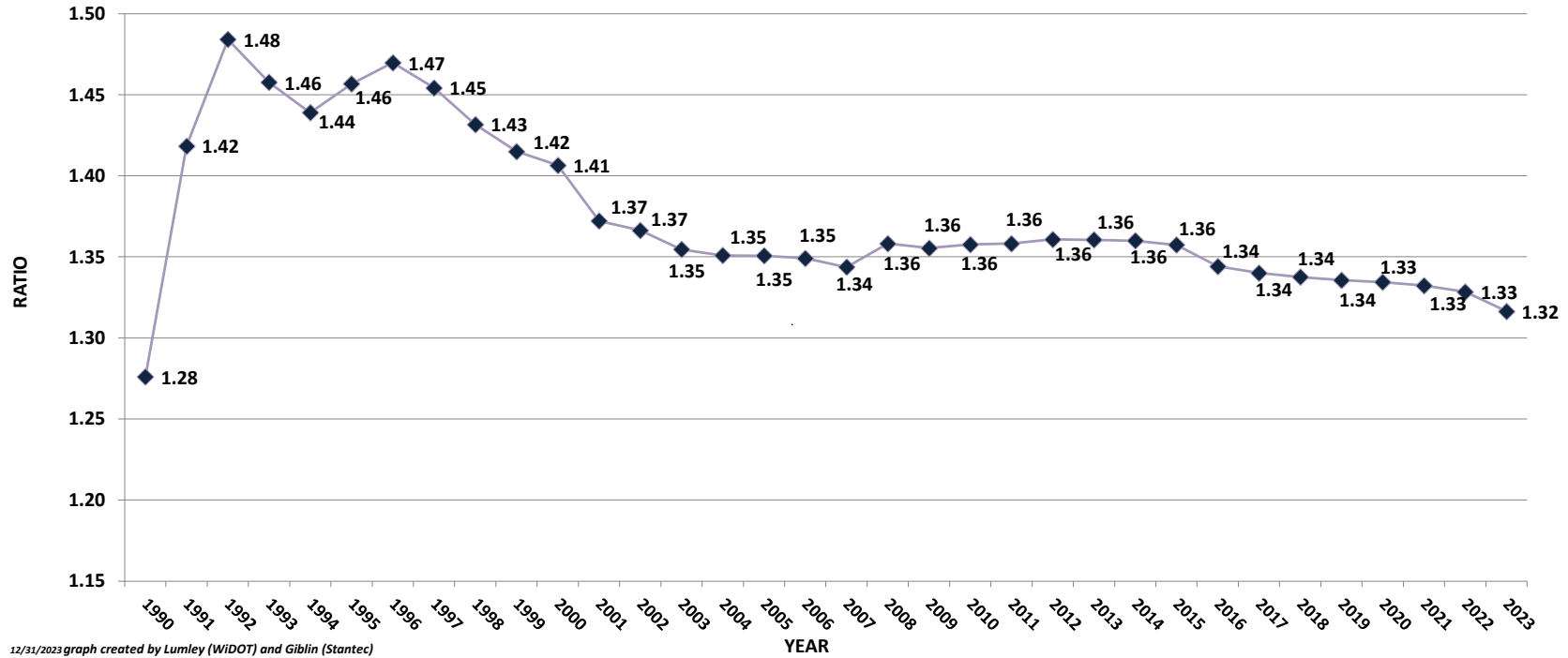
WisDOT Cumulative Wetland Compensation and Losses from 1990 through 2023



12/31/2023 graph created by Lumley (WisDOT) and Giblin (Stantec)

DOT 8 Districts reported (1990 - 2004)
DOT regions reported (2005 - present)

Ratio of WisDOT Cumulative Acres Compensated to Cumulative Acres Impacted from 1990 through 2023



WisDOT Wetland Credit Bank System Utilization Rate (Credits per Year) by Wetland Bank Region (2008-2023)

Northern Lake Superior				
Year	Wetland Bank Region	Loss	Compensation ¹	Ratio (Comp./Loss)
2008	NLS	0.42	0.49	1.17
2009	NLS	0.00	0.00	NA
2010	NLS	0.00	0.00	NA
2011	NLS	0.00	0.00	NA
2012	NLS	0.66	1.00	1.52
2013	NLS	0.00	0.00	NA
2014	NLS	0.85	1.10	1.30
2015	NLS	9.53	9.53	1.00
2016	NLS	1.19	0.96	0.81
2017	NLS	14.77	16.92	1.15
2018	NLS	1.29	1.39	1.08
2019	NLS	0.99	1.16	1.17
2020	NLS	1.21	1.41	1.17
2021	NLS	0.61	0.62	1.02
2022	NLS	3.38	2.18	0.64
2023	NLS	5.65	5.69	1.01
TOTAL		40.55	42.45	1.05
16 year average		2.53	2.65	

Northern Mississippi				
Year	Wetland Bank Region	Loss	Compensation ¹	Ratio (Comp./Loss)
2008	NM	4.30	5.87	1.37
2009	NM	10.24	11.53	1.13
2010	NM	24.51	37.20	1.52
2011	NM	27.12	32.39	1.19
2012	NM	14.22	18.06	1.27
2013	NM	57.44	35.38	0.62
2014	NM	3.67	4.01	1.09
2015	NM	3.13	3.88	1.24
2016	NM	65.47	45.98	0.70
2017	NM	3.84	4.22	1.10
2018	NM	4.88	5.29	1.08
2019	NM	7.20	8.16	1.13
2020	NM	3.77	4.61	1.22
2021	NM	2.07	2.29	1.11
2022	NM	11.32	10.33	0.91
2023	NM	32.92	18.81	0.57
TOTAL		276.10	248.00	0.90
16 year average		17.26	15.50	

Southern Mississippi				
Year	Wetland Bank Region	Loss	Compensation ¹	Ratio (Comp./Loss)
2008	SM	22.46	54.01	2.40
2009	SM	87.60	101.80	1.16
2010	SM	33.79	46.46	1.37
2011	SM	87.37	123.50	1.41
2012	SM	32.22	53.08	1.65
2013	SM	32.28	42.55	1.32
2014	SM	13.61	16.25	1.19
2015	SM	32.27	42.23	1.31
2016	SM	31.91	31.30	0.98
2017	SM	52.82	62.96	1.19
2018	SM	28.22	33.39	1.18
2019	SM	21.55	23.69	1.10
2020	SM	12.13	13.06	1.08
2021	SM	15.46	15.81	1.02
2022	SM	22.86	22.55	0.99
2023	SM	28.99	30.33	1.05
TOTAL		555.54	712.97	1.28
16 year average		34.72	44.56	

Northern Fox / Lake Michigan				
Year	Wetland Bank Region	Loss	Compensation ¹	Ratio (Comp./Loss)
2008	NFLM	191.02	285.39	1.49
2009	NFLM	22.51	25.73	1.14
2010	NFLM	5.11	6.71	1.31
2011	NFLM	23.03	34.10	1.48
2012	NFLM	30.33	43.09	1.42
2013	NFLM	49.29	64.71	1.31
2014	NFLM	20.22	28.22	1.40
2015	NFLM	15.47	18.31	1.18
2016	NFLM	9.99	11.00	1.10
2017	NFLM	17.38	18.17	1.05
2018	NFLM	24.24	25.11	1.04
2019	NFLM	9.62	11.72	1.22
2020	NFLM	36.97	46.70	1.26
2021	NFLM	75.94	96.86	1.28
2022	NFLM	12.35	13.23	1.07
2023	NFLM	78.08	78.42	1.00
TOTAL		621.55	807.48	1.30
16 year average		38.85	50.47	

Southern Fox / Lake Michigan				
Year	Wetland Bank Region	Loss	Compensation ¹	Ratio (Comp./Loss)
2008	SFLM	25.89	34.54	1.33
2009	SFLM	25.36	36.68	1.45
2010	SFLM	24.84	37.28	1.50
2011	SFLM	21.51	25.86	1.20
2012	SFLM	23.17	35.03	1.51
2013	SFLM	27.12	40.40	1.49
2014	SFLM	19.63	28.09	1.43
2015	SFLM	6.06	6.25	1.03
2016	SFLM	10.56	14.46	1.37
2017	SFLM	4.45	4.84	1.09
2018	SFLM	46.25	64.34	1.39
2019	SFLM	4.22	4.41	1.05
2020	SFLM	2.73	2.99	1.10
2021	SFLM	0.23	0.24	1.03
2022	SFLM	2.29	2.31	1.01
2023	SFLM	0.73	0.74	1.01
TOTAL		245.05	338.47	1.38
16 year average		15.32	21.15	

16 Year Average Utilization Rate	
Wetland Bank Region	Credits ¹
Northern Lake Superior	2.65
Northern Fox / Lake Michigan	50.47
Northern Mississippi	15.50
Southern Fox / Lake Michigan	21.15
Southern Mississippi	44.56
Statewide System	134.34

¹Credits based on WisDOT Wetland Mitigation Banking Technical Guideline (March 2002) - Appendix C - Compensation Ratios.

WisDOT Wetland Credit Bank System Utilization Rate (Credits per Year) by Office Region (2008-2023)

North Central				
Year	Office Region	Loss	Compensation ¹	Ratio (Comp./Loss)
2008	NC	8.83	12.51	1.42
2009	NC	22.03	17.58	0.80
2010	NC	24.96	37.04	1.48
2011	NC	66.11	86.39	1.31
2012	NC	26.71	37.66	1.41
2013	NC	7.37	9.24	1.25
2014	NC	4.98	5.44	1.09
2015	NC	9.53	10.95	1.15
2016	NC	19.94	28.08	1.41
2017	NC	13.18	17.73	1.35
2018	NC	49.24	67.76	1.38
2019	NC	9.54	11.88	1.25
2020	NC	5.46	6.32	1.16
2021	NC	5.53	5.85	1.06
2022	NC	6.97	7.61	1.09
2023	NC	33.45	19.32	0.58
TOTAL		313.83	381.36	1.22
16 year average		19.61	23.83	

Northwest				
Year	Office Region	Loss	Compensation ¹	Ratio (Comp./Loss)
2008	NW	2.09	2.23	1.07
2009	NW	9.04	9.39	1.04
2010	NW	20.71	30.53	1.47
2011	NW	13.33	17.86	1.34
2012	NW	6.08	6.88	1.13
2013	NW	54.16	30.62	0.57
2014	NW	13.71	21.77	1.59
2015	NW	10.99	11.04	1.00
2016	NW	59.18	35.45	0.60
2017	NW	29.82	32.61	1.09
2018	NW	8.49	9.07	1.07
2019	NW	9.20	10.02	1.09
2020	NW	4.93	5.85	1.19
2021	NW	4.01	4.12	1.03
2022	NW	16.41	13.46	0.82
2023	NW	9.09	9.34	1.03
TOTAL		271.25	250.24	0.92
16 year average		16.95	15.64	

Southwest				
Year	Office Region	Loss	Compensation ¹	Ratio (Comp./Loss)
2008	SW	18.01	45.76	2.54
2009	SW	57.78	70.07	1.21
2010	SW	14.50	15.28	1.05
2011	SW	22.67	24.59	1.08
2012	SW	9.43	10.52	1.12
2013	SW	18.64	19.00	1.02
2014	SW	9.75	11.09	1.14
2015	SW	28.02	33.814	1.21
2016	SW	27.63	25.51	0.92
2017	SW	20.32	22.00	1.08
2018	SW	7.30	8.00	1.10
2019	SW	15.08	16.30	1.08
2020	SW	6.41	6.92	1.08
2021	SW	8.07	8.23	1.02
2022	SW	15.74	15.75	1.00
2023	SW	26.52	27.35	1.03
TOTAL		305.87	360.17	1.18
16 year average		19.12	22.51	

Northeast				
Year	Office Region	Loss	Compensation ¹	Ratio (Comp./Loss)
2008	NE	205.89	304.90	1.48
2009	NE	25.43	37.16	1.46
2010	NE	18.70	28.78	1.54
2011	NE	27.40	40.20	1.47
2012	NE	44.42	67.47	1.52
2013	NE	72.61	100.92	1.39
2014	NE	26.56	35.14	1.32
2015	NE	13.67	15.84	1.16
2016	NE	9.21	9.83	1.07
2017	NE	6.37	6.43	1.01
2018	NE	4.86	5.19	1.07
2019	NE	3.26	4.01	1.23
2020	NE	12.42	13.10	1.05
2021	NE	47.41	52.10	1.10
2022	NE	8.53	8.55	1.00
2023	NE	74.02	74.16	1.00
TOTAL		600.76	803.78	1.34
16 year average		37.55	50.24	

Southeast				
Year	Office Region	Loss	Compensation ¹	Ratio (Comp./Loss)
2008	SE	9.28	14.92	1.61
2009	SE	31.44	41.54	1.32
2010	SE	9.38	16.03	1.71
2011	SE	29.52	46.81	1.59
2012	SE	13.95	27.72	1.99
2013	SE	13.35	23.26	1.74
2014	SE	2.97	4.23	1.42
2015	SE	4.25	8.55	2.01
2016	SE	3.16	4.83	1.53
2017	SE	23.56	28.33	1.20
2018	SE	35.00	39.51	1.13
2019	SE	6.50	6.94	1.07
2020	SE	27.59	36.59	1.33
2021	SE	29.29	45.52	1.55
2022	SE	4.54	5.23	1.15
2023	SE	3.30	3.81	1.15
TOTAL		247.09	353.81	1.43
16 year average		15.44	22.11	

16 Year Average Utilization Rate	
Office Region	Credits ¹
North Central	23.83
Northeast	50.24
Northwest	15.64
Southeast	22.11
Southwest	22.51
Statewide System	134.34

¹Credits based on WisDOT Wetland Mitigation Banking Technical Guideline (March 2002) - Appendix C - Compensation Ratios.

Appendix C – Bank System and Bank Region Maps

Wetland Mitigation Banking Technical Guidelines Interim Guidance

- *Fig. C1. Wisconsin DOT Wetland Bank Regions based on administrative boundaries.*
- *Table. C3. Compensation ratio increments by floristic province, drainage area, and wetland type*

Statewide Mitigation Bank Accounting System Status

- *WisDOT Wetland Credit Ledger Coordinators*
- *WisDOT Wetland Site Long-term Protection Management Plan*
- *WisDOT Wetland Mitigation Bank Accounting System Status of Open Sites*

Northern Fox / Lake Michigan Bank Region

- *2023 WisDOT Wetland Bank Regions Credit Status Figure*

Northern Lake Superior Bank Region

- *2023 WisDOT Wetland Bank Regions Credit Status Figure*

Northern Mississippi Bank Region

- *2023 WisDOT Wetland Bank Regions Credit Status Figure*

Southern Fox / Lake Michigan Bank Region

- *2023 WisDOT Wetland Bank Regions Credit Status Figure*

Southern Mississippi Bank Region

- *2023 WisDOT Wetland Bank Regions Credit Status Figure*

WisDOT's Original and Future Bank Service Areas

Wetland Mitigation Banking Technical Guideline Interim Guidance

Fig. C1. Wisconsin DOT Wetland Bank Regions based on administrative boundaries. Actual floristic province and Lake Superior drainage area boundaries are approximated by dashed line. A discretionary zone is between the two boundaries.

** However: As interim guidance use the Natural Great Lakes and Mississippi River Watershed Basin Divide instead of the Administrative Boundary for compensation ratio increments.*



- Notes:
- 1) Refer to this graphic and the principles described in the Wisconsin Department of Transportation Wetland Mitigation Banking Technical Guideline (2002). Read operational criteria for the bank (geographic) and Appendix C (compensation ratios).
 - 2) Impacts and debits that cross the Natural Great Lakes Region Divide should be mitigated based on the Drainage Area (OUT) ratios in Table 3C taking into account wetland type and floristic province.
 - 3) Consider the WisDOT Bank bifurcated by the Great Lakes Watershed Divide and do not use credits crossing the divide without Bank Administrator approval.

Table 3C. Compensation ratio increments* by floristic province, drainage area, and wetland type. **					
Wetland Type Lost	Bank Site Type	Within Floristic Province (In)		Outside Floristic Province (Out)	
		Drainage Area (IN)	Drainage Area (OUT)	Drainage Area (IN)	Drainage Area (OUT)
RPF(N)	RPF	0.0	0.5	1.0	1.5
	RPE	0.2	0.7	1.2	1.7
	M,AB,SM,DM	0.5	1.0	1.5	2.0
	SS,WS	0.3	0.8	1.3	1.8
RPE(N)	RPF	0.1	0.6	1.1	1.6
	RPE	0.0	0.5	1.0	1.5
	M,AB,SM,DM	0.3	0.8	1.3	1.8
	SS,WS	0.2	0.7	1.2	1.7
RPF/E(D)	RPF	0.0	0.5	1.0	1.5
	RPE	0.0	0.5	1.0	1.5
	M,AB,SM,DM	0.1	0.6	1.1	1.6
	SS,WS	0.1	0.6	1.1	1.6
M(N),SM,DM,AB(N)	RPF	0.1	0.6	1.1	1.6
	RPE	0.1	0.6	1.1	1.6
	M,AB,SM,DM	0.0	0.5	1.0	1.5
	SS,WS	0.2	0.7	1.2	1.7
SS,WS(N)	RPF	0.1	0.6	1.1	1.6
	RPE	0.2	0.7	1.2	1.7
	M,AB,SM,DM	0.2	0.7	1.2	1.7
	SS,WS	0.0	0.5	1.0	1.5
M,AB(D)SM,DM	RPF	0.0	0.5	1.0	1.5
	RPE	0.0	0.5	1.0	1.5
	M,AB,SM,DM	0.0	0.5	1.0	1.5
	SS,WS	0.0	0.5	1.0	1.5
SS,WS(D)	RPF	0.0	0.5	1.0	1.5
	RPE	0.0	0.5	1.0	1.5
	M,AB,SM,DM	0.0	0.5	1.0	1.5
	SS,WS	0.0	0.5	1.0	1.5
BOG	RPF	0.5	1.0	1.5	2.0
	RPE	0.5	1.0	1.5	2.0
	M,AB,SM,DM	0.5	1.0	1.5	2.0
	SS,WS	0.5	1.0	1.5	2.0
* Increments (acres) are added to 1.0 to give the replacement component of a compensation ratio.					
** See Tables 1C and 2C for defined abbreviations.					

Northwest Region
Hannah Frederickson
Environmental Coordinator
Hannah.Frederickson@dot.wi.gov
(715) 817-0407

Wisconsin DOT
718 W Clairemont Ave
Eau Claire, WI 54701

North Central Region
Bree Richardson
Environmental Coordinator
Bree.Richardson@dot.wi.gov
(715) 421-8089

Wisconsin DOT
1681 2nd Avenue South
Wisconsin Rapids, WI 54495-4768

MICHIGAN

Northeast Region
Kira Lee
Environmental Coordinator
Kira.Lee@dot.wi.gov
(920) 360-7985

Wisconsin DOT
944 Vanderperren Way
Green Bay, WI 54304

Southwest Region
Stephan Vetsch
Environmental Coordinator
Stephan.Vetsch@dot.wi.gov
(608) 785-9049

Wisconsin DOT
3550 Mormon Coulee Rd
La Crosse, WI 54601

Southeast Region
Tim McElmeel
Environmental Coordinator
Timothy.McElmeel@dot.wi.gov
(262) 548-6458

Wisconsin DOT
141 NW Barstow Street
P.O. Box 798
Waukesha, WI 53187-0798

WisDOT Statewide Water Resource Specialist
Lisa Lumley
Lisa.Lumley@dot.wi.gov
(920) 492-5659

Wisconsin DOT
Bureau of Technical Services | Environmental Services
Section
944 Vanderperren Way
Green Bay, WI 54304

WisDOT Wetland Program Support Consultant
David Giblin
david.giblin@stantec.com
(608) 839-2005

Stantec
209 Commerce Parkway
PO Box 128
Cottage Grove, WI 53527

ILLINOIS

WisDOT Wetland Credit Ledger Coordinators



Location

State of Wisconsin

0 20 40 Miles



Project Information

Modified January 12, 2024

Data sources include: WisDOT, USGS, and Esri.

Legend

- DOT Office Regions
- County Boundary

Notes:

266 Total Wetland Mitigation Sites

181 Project Specific Sites (On-Site or Near-Site Mitigation)*

85 Wetland Mitigation Bank Sites

Type of Site	Total Number of Sites	Sites on DOT Property	Sites on DNR Property	Sites on Private/Municipal Property	Unknown Ownership
Bank Developed Open	32	23	7	2	0
Bank Developed Closed	14	6	5	3	0
Project Specific w/ Surplus Open	13	7	3	3	0
Project Specific w/ Surplus Closed	26	12	3	10	1
New Development Site	0	0	0	0	0

* Project Specific Sites include ownership on both public and private lands (e.g. WisDOT, Counties, private easements). There is 1 site with unknown ownership. Research continues to determine the correct ownership.

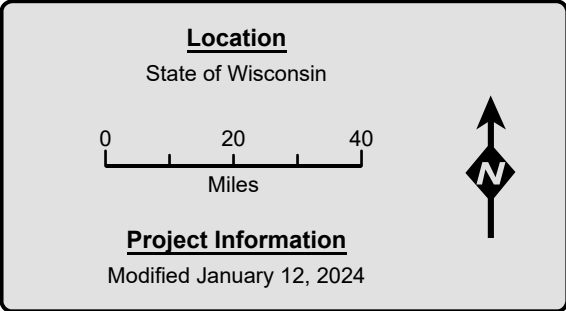
Phase 3 of inventory process ongoing - future adjustments expected

Wetland Mitigation Sites on DNR Property	Status of Site
Beaver Brook	Open
Bell Center	Open
Brule Ponds	Closed
Goetsch site/Random Lake	Closed
Hope Marsh Phase 1	Open
Hope Marsh Phase 2	Open
Mill Bluff Keichinger	Open
Mill Bluff Mecozzi	Open
Neptune	Open
Patrick Marsh	Closed
Pecor Point/Beaver Creek	Closed
Princess Point	Closed
Rush Creek	Closed
Shiocton	Closed
Spencer Hanson	Closed
STH 20	Open
STH 50/Fox River DOT	Open
Wildcat Mountain	Open

124 124th Street	FC 53 Core 13	LG Lake Geneva	PM Patrick Marsh	Sch Schellinger	Wn Weins
Ba Branca	Fs Fence Site	LR Lang Road	PMV Patrick Marsh - Vale Credit	Sh Shiocton	Wp Waupun
BB Blue Bayou	Fx Fox (STH 50)	Lu Lauritsen	PnP Princess Point	SH Spencer Hanson	Wt Walter
Bc Bell Center	Gd Glendenning	MBk Mill Bluff - Keichinger	PP Pecor Point/Beaver Creek	Sk Sikma	WW Whitewater
BE Big Eau Pleine	Gm Gundrum	MBm Mill Bluff - Mecozzi	PR Pickle Row	Sl Sellen	Ya Yanny
Bl Blohowiak	Gn Gonja	MC Moses Creek	PRv Pike River	Sp Staples Creek	
Bm Baumeister	Gt Goetsch Site/Random Lake	Mcr Mill Creek	QB Quality Beverage	Sv Stephens	
Bn Bina	HO Hilmar Olson	Mn Mancheski	RB Rock Bridge	Ta Taycheedah	
BP Brule Ponds	Hp1 Hope Marsh Phase 1	Np Neptune	RC STH 67/Rosenow Creek	TL1 Three Lakes Phase 1	
BT Beartrap Creek	Hp2 Hope Marsh Phase 2	NS Strom	RJ Roy Johnson	TL2 Three Lakes Phase 2	
BvB Beaver Brook	Ja Jacobson	On Oneida	RJW Roy Johnson West	WA Wausau Area A	
CC Clark Co Health CareCenter	Kc Knights Creek	PB1 Peshtigo Brook Phase 1	RL Learning Res.	WB Wausau Area B	
Cl Cull (Cocoa Creek)	Km Kmetz	PB2 Peshtigo Brook Phase 2	Rsh Rush Creek	WD Wausau Area D	
CR Church Road/STH 143	KT Kimmes	PB3 Peshtigo Brook Phase 3	Ry Ryan	WDC World Dairy Center	
Db Deerbrook	Ld London Bank Site	Pk Pechacek-Gilbertson	S20 STH 20	WE Weirgor Core 8	
El John Eitenmiller	Lg Langenfeld	PI Parilek	S83 East Troy	WM Wildcat Mountain	

WORKING COPY

WisDOT Wetland Site Long-term Protection Management Plan

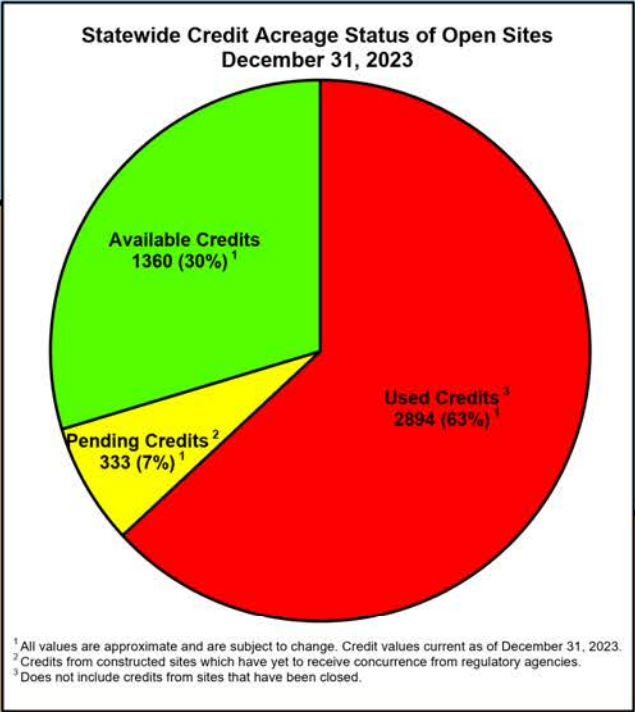
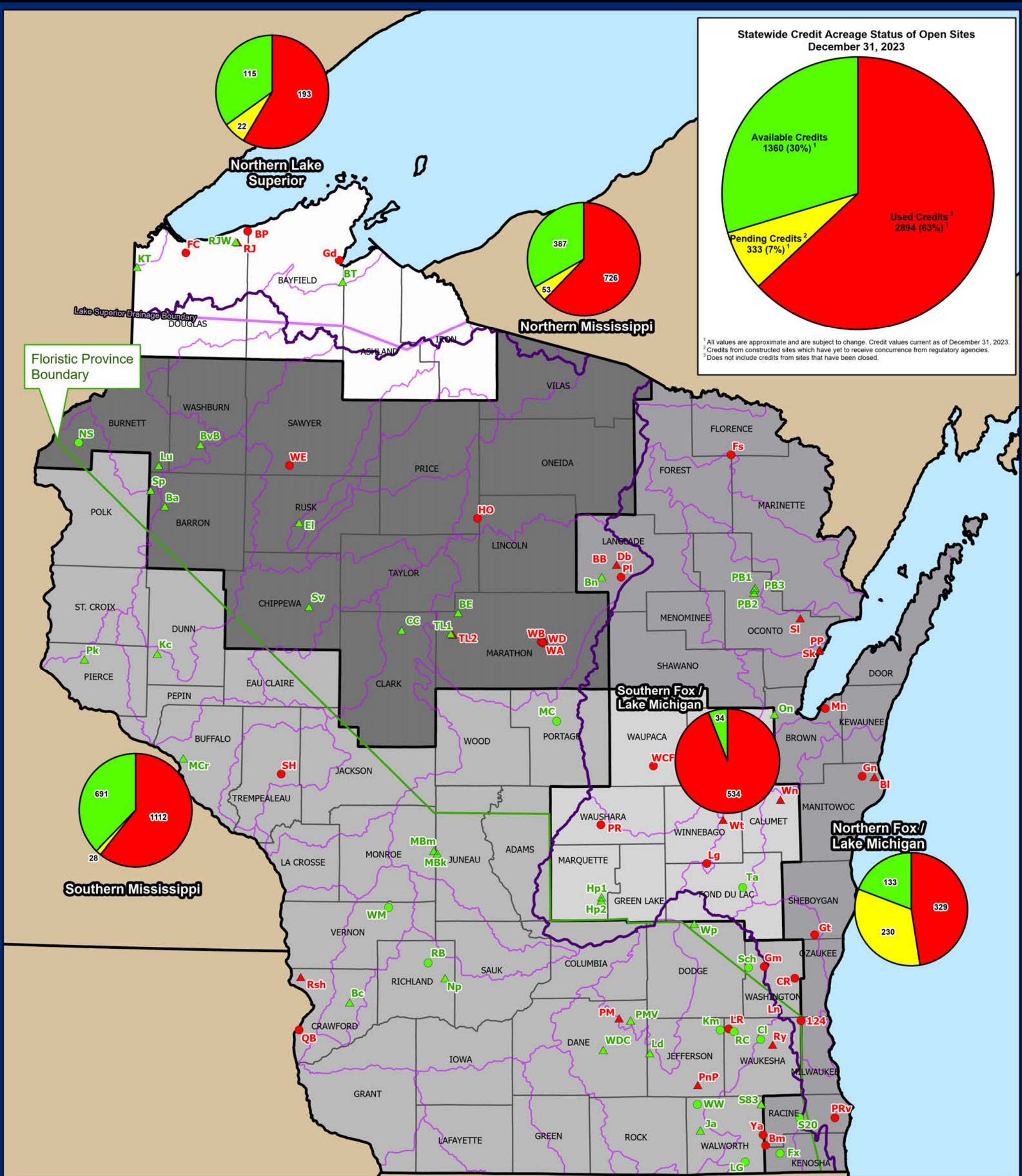


Map created on 1/12/2024 by Lumley (WisDOT) and Giblin (Stantec)

For discussion purposes only

Data sources include: WisDOT, USGS, WDNR, and WDOA.

* All site locations are based on best available data as of December 2023. The accuracy of site locations have not been verified by WisDOT staff.



124	124th Street	El	John Eitenmiller	Ld	London Bank Site	PB3	Peshtigo Brook Phase 3	Rsh	Rush Creek	WB	Wausau Area B
Ba	Branca	FC	53 Core 13	Lg	Langenfeld	Pk	Pechacek-Gilbertson	Ry	Ryan	WD	Wausau Area D
BB	Blue Bayou	Fs	Fence Site	LG	Lake Geneva	Pl	Parlek	S20	STH 20	WDC	World Dairy Center
Bc	Bell Center	Fx	Fox (STH 50)	LR	Lang Road	PM	Patrick Marsh	S83	East Troy (STH 83)	WE	Weirgor Core 8
BE	Big Eau Pleine	Gd	Glendenning	Lu	Lauritsen	PMV	Patrick Marsh - Vale Credit	Sch	Schellinger	WM	Wildcat Mountain
Bl	Blohowiak	Gm	Gundrum	MBk	Mill Bluff - Keichinger	PnP	Princes Point	Sh	Shiocton	Wn	Weins
Bm	Baumeister	Gn	Gonia	MBm	Mill Bluff - Mecozzi	PP	Pecor Point/Beaver Creek	SH	Spencer Hanson	Wp	Waupun
Bn	Bina	Gt	Goetsch Site/Random Lake	MC	Moses Creek	PR	Pickle Row	Sl	Sellen	Wt	Walter
BP	Brule Ponds	HO	Hilmar Olson	Mcr	Mill Creek	PRv	Pike River	Sp	Staples Creek	WW	Whitewater
BT	Bear Trap Creek	Hp1	Hope Marsh Phase 1	Mn	Mancheski	QB	Quality Beverage	Sv	Stephens	Ya	Yanny
BvB	Beaver Brook	Hp2	Hope Marsh Phase 2	Np	Neptune	RB	Rock Bridge	Ta	Taycheedah Creek		
CC	Clark Co Health CareCenter	Ja	Jacobson	NS	Strom	RC	STH 67/Rosenow Creek	TL1	Three Lakes Phase 1		
Cl	Cull (Cocoa Creek)	Kc	Knights Creek	On	Oneida	RJ	Roy Johnson	TL2	Three Lakes Phase 2		
CR	Church Road/STH 143	Km	Kmetz	PB1	Peshtigo Brook Phase 1	RJW	Roy Johnson West	WA	Wausau Area A		
Db	Deerbrook	KT	Kimmes	PB2	Peshtigo Brook Phase 2	RL	Learning Res.				

WisDOT Wetland Mitigation Bank Accounting System Status of Open Sites

Location
State of Wisconsin

0 20 40
Miles

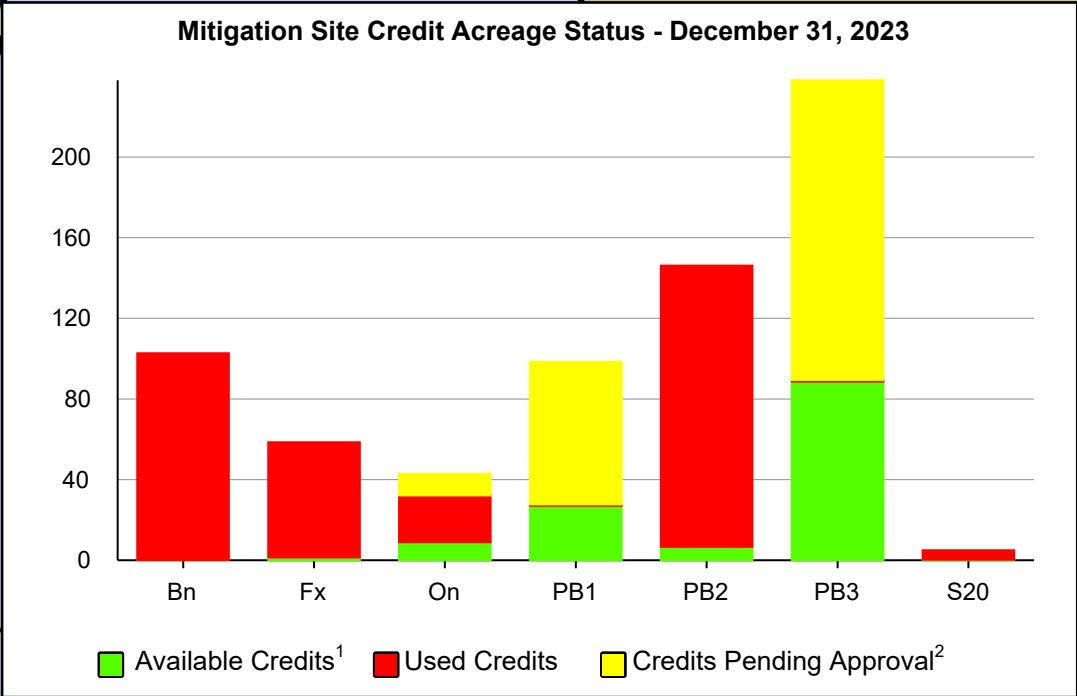
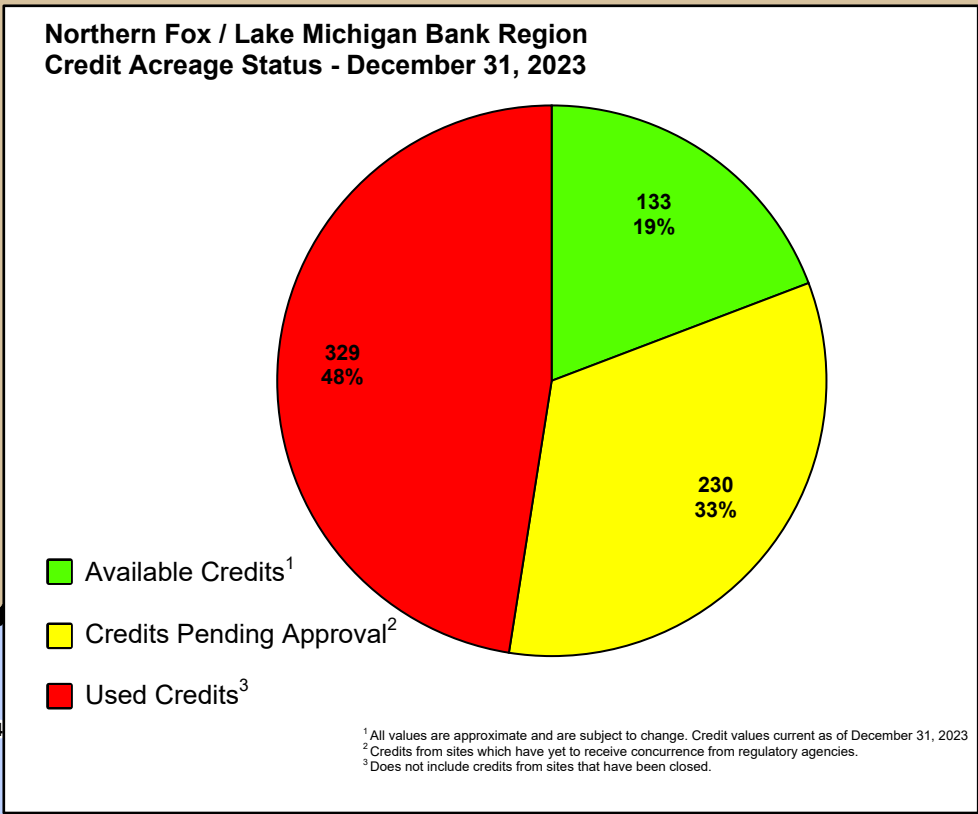
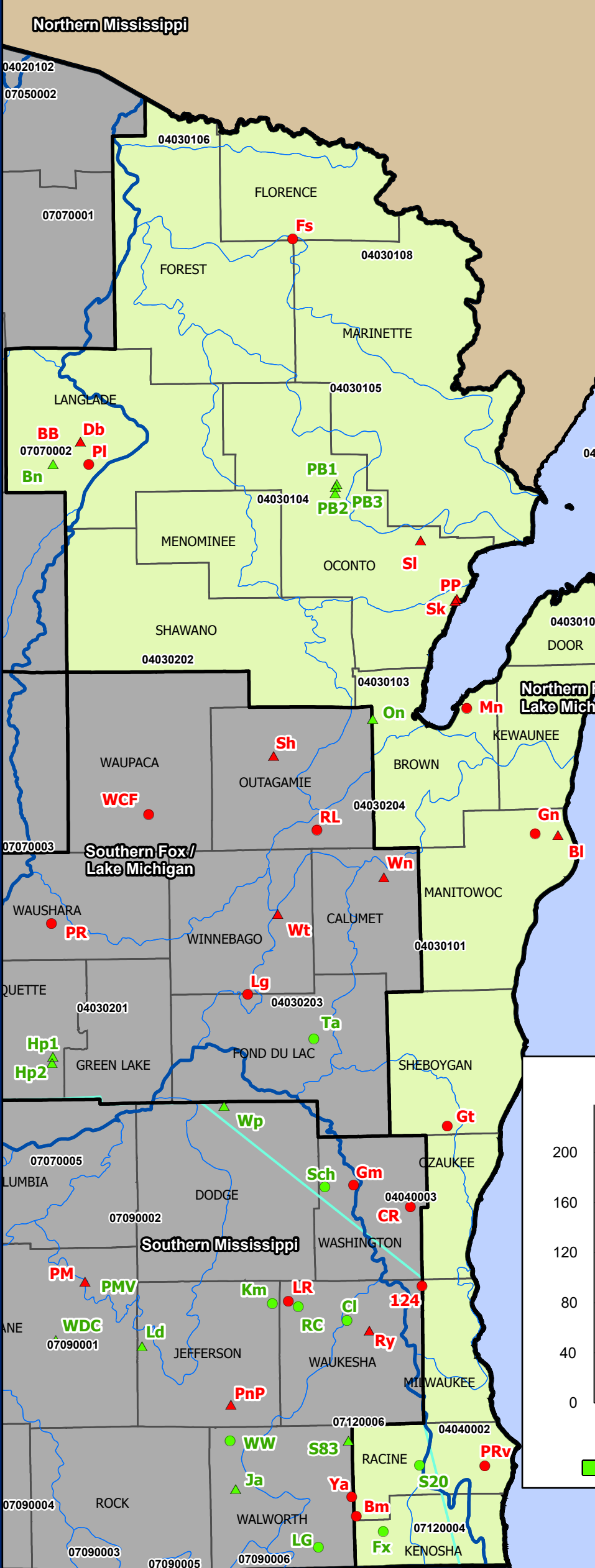
Project Information
Modified January 12, 2024

Legend

- Lake Superior Drainage Boundary
- Floristic Province Boundary
- Statewide Mitigation Points
- Bank Site - Closed*
- Bank Site - Open*
- Consolidation Site - Closed*
- Consolidation Site - Open*
- Great Lakes Basin Divide
- 8 Digit HUC - Sub Basin
- WisDOT Wetland Bank Regions (2002)
- Northern Lake Superior
- Southern Fox / Lake Michigan
- Southern Mississippi
- Northern Fox / Lake Michigan
- Northern Mississippi

Mapping Provided By:

209 Commerce Parkway
P.O. Box 128
Cottage Grove, WI 53527-0128
phone: 608-839-1998
fax: 608-839-1995
www.Stantec.com



Bl	Blohowiak	Fs	Fence Site	On	Oneida	PB3	Peshtigo Brook Phase 3	S83	East Troy (STH 83)
BB	Blue Bayou	Fx	Fox (STH 50)	PI	Parilek	PRv	Pike River		
Bm	Baumeister	Gt	Goetsch Site/Random Lk	PP	Pecor Point/Beaver Crk	SI	Sellen		
Bn	Bina	Gn	Gonia	PB1	Peshtigo Brook Phase 1	Sk	Sikma		
Db	Deerbrook	Mn	Mancheski	PB2	Peshtigo Brook Phase 2	S20	STH 20		

Location

State of Wisconsin

0 10 20 Miles

Project Information

Modified January 12, 2024

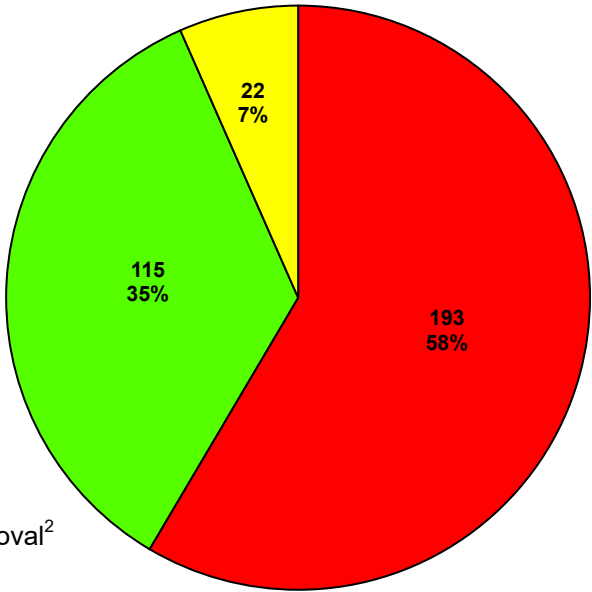
Legend

- Lake Superior Drainage Boundary
- Floristic Province Boundary
- Statewide Mitigation Points
 - Bank Site - Closed*
 - Bank Site - Open*
 - Consolidation Site - Closed*
 - Consolidation Site - Open*
- Great Lakes Basin Divide
- USGS 8 Digit HUC (07070002)
- WisDOT Wetland Bank Regions (2002)
 - Northern Fox / Lake Michigan
 - Other Regions

Mapping Provided By:

209 Commerce Parkway
P.O. Box 128
Cottage Grove, WI 53527-0128
phone: 608-839-1998
fax: 608-839-1995
www.Stantec.com

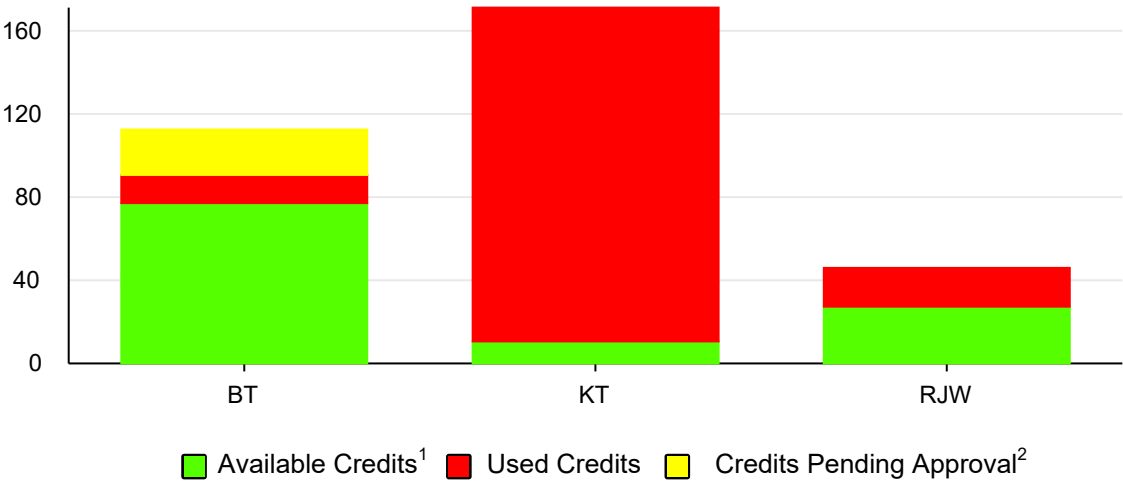
Northern Lake Superior Bank Region
Credit Acreage Status - December 31, 2023



- Available Credits¹
- Credits Pending Approval²
- Used Credits³

¹ All values are approximate and are subject to change. Credit values current as of December 31, 2023.
² Credits from sites which have yet to receive concurrence from regulatory agencies.
³ Does not include credits from sites that have been closed.

Mitigation Site Credit Acreage Status - December 31, 2023



- Available Credits¹
- Used Credits
- Credits Pending Approval²

BT	Bear Trap Creek	FC	53 Core 13	KT	Kimmes	RJW	Roy Johnson West
BP	Brule Ponds	Gd	Glendenning	RJ	Roy Johnson		

2023 WisDOT Wetland Bank Regions Credit Status
Northern Lake Superior Bank Region

Location
State of Wisconsin

0 7 14 Miles

Project Information
Modified January 12, 2024

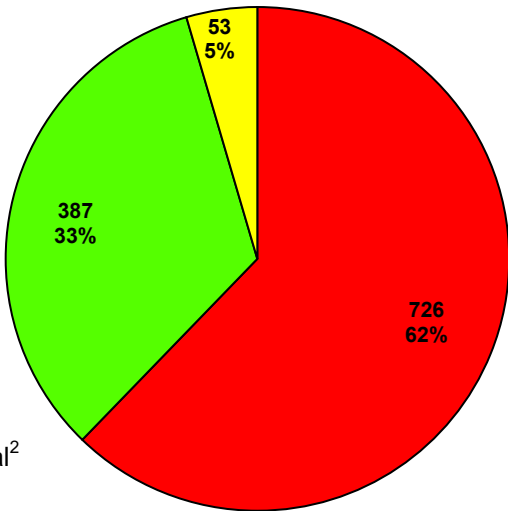
Legend

- Lake Superior Drainage Boundary
- Floristic Province Boundary
- Statewide Mitigation Points
- Bank Site - Closed*
- Bank Site - Open*
- Consolidation Site - Closed*
- Consolidation Site - Open*
- Great Lakes Basin Divide
- USGS 8 Digit HUC (07070002)
- WisDOT Wetland Bank Regions (2002)
- Northern Lake Superior
- Other Regions

Mapping Provided By:

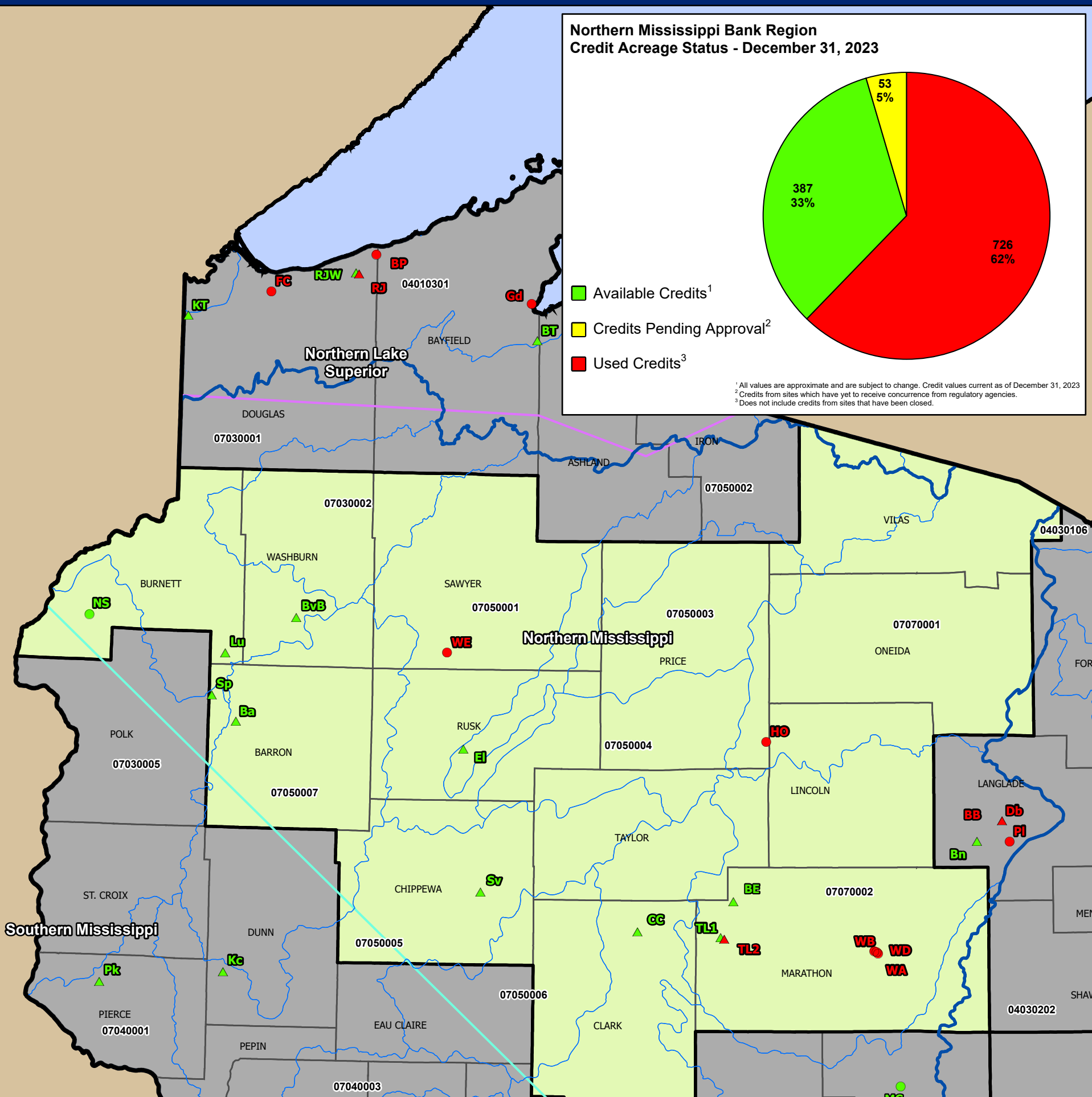
209 Commerce Parkway
P.O. Box 128
Cottage Grove, WI 53527-0128
phone: 608-839-1998
fax: 608-839-1995
www.Stantec.com

Northern Mississippi Bank Region
Credit Acreage Status - December 31, 2023

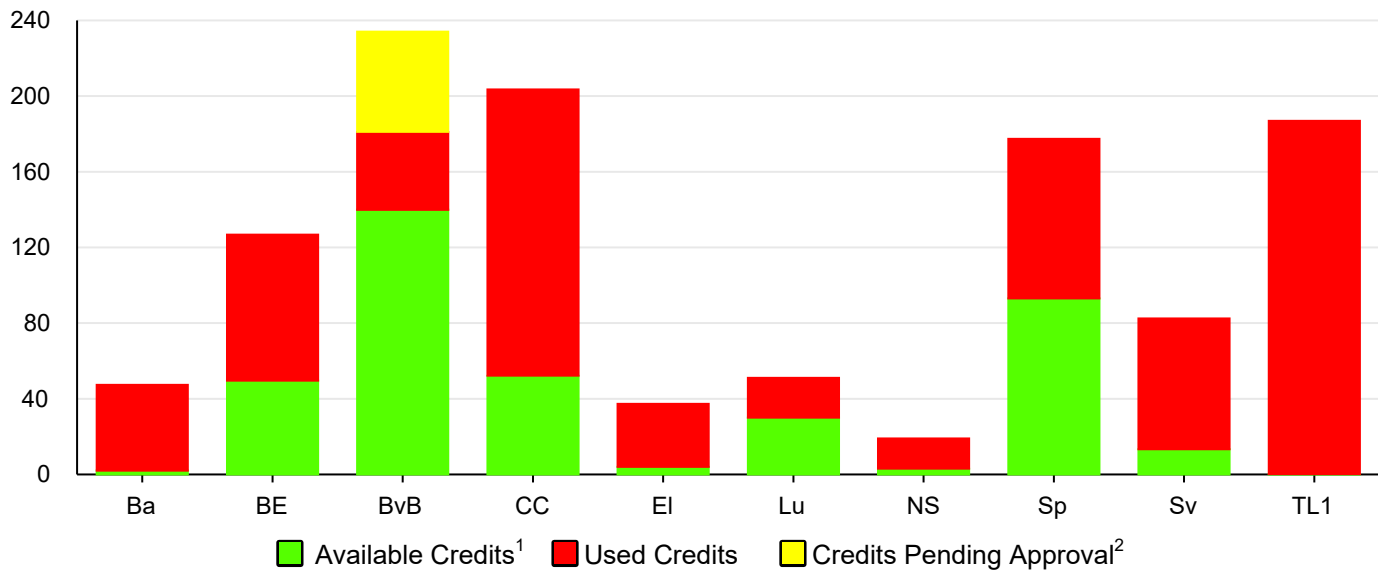


¹ All values are approximate and are subject to change. Credit values current as of December 31, 2023.
² Credits from sites which have yet to receive concurrence from regulatory agencies.
³ Does not include credits from sites that have been closed.

- Available Credits¹
- Credits Pending Approval²
- Used Credits³



Mitigation Site Credit Acreage Status - December 31, 2023



Ba	Branca	CC	Clark Co Health Care Center	Lu	Lauritsen	Sv	Stephens	WA	Wausau Area A	WE	Weirgor Core 8
BE	Big Eau Pleine	Ei	John Eitenmiller	NS	Strom	TL1	Three Lakes Phase 1	WB	Wausau Area B		
BvB	Beaver Brook	HO	Hilmar Olson	Sp	Staples Creek	TL2	Three Lakes Phase 2	WD	Wausau Area D		

2023 WisDOT Wetland Bank Regions Credit Status
Northern Mississippi Bank Region



Location
State of Wisconsin

0 10 20 Miles

Project Information
Modified January 12, 2024

Legend

- Lake Superior Drainage Boundary
- Floristic Province Boundary
- Statewide Mitigation Points
 - Bank Site - Closed*
 - Bank Site - Open*
 - Consolidation Site - Closed*
 - Consolidation Site - Open*
- Great Lakes Basin Divide
- USGS 8 Digit HUC (07070002)
- WisDOT Wetland Bank Regions (2002)
 - Northern Mississippi
 - Other Regions

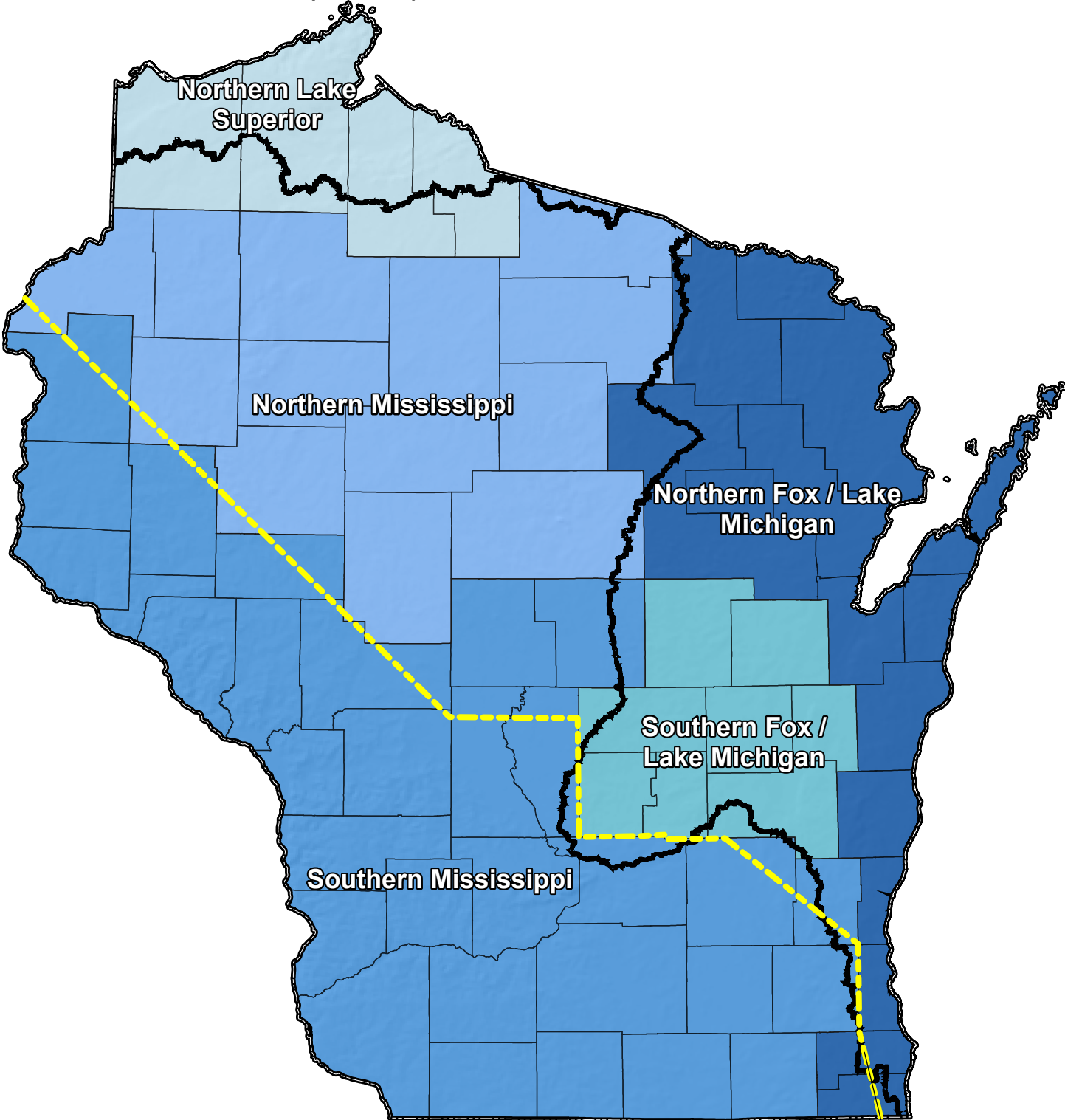
Mapping Provided By:

Stantec

209 Commerce Parkway
P.O. Box 128
Cottage Grove, WI 53527-0128
phone: 608-839-1998
fax: 608-839-1995
www.Stantec.com

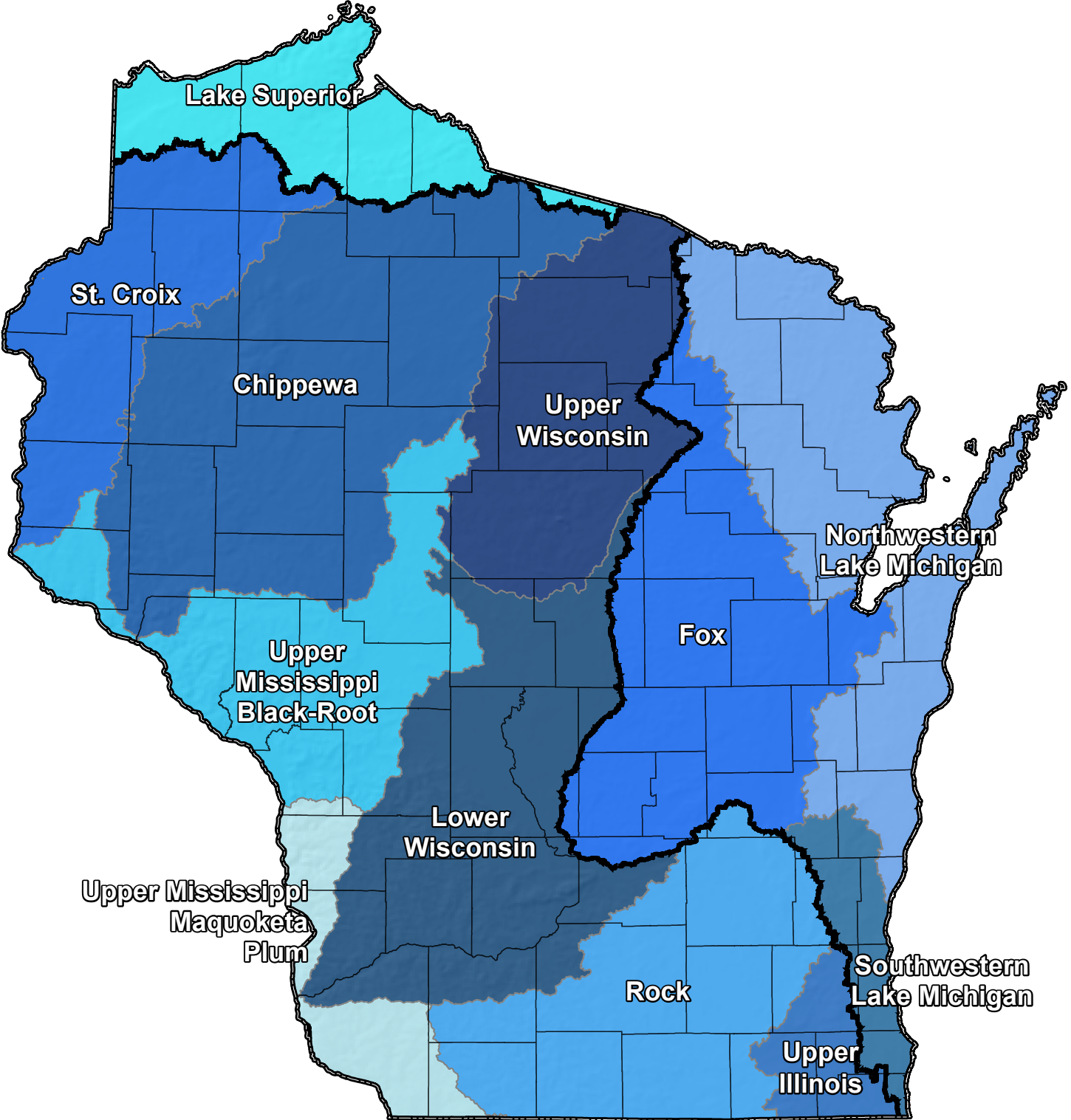
WisDOT's Original and Future Bank Service Areas

WisDOT's wetland bank program was setup with 5 bank service areas (BSAs), representing major drainage basins and floristic provinces, simplistically defined by county boundaries. WisDOT has begun adopting WDNR's BSAs for newly developed bank sites.



Administrative
Tension Zone

Original BSAs



Future BSAs

Appendix D – Site Specific Mitigation Bank Ledgers

Northern Fox / Lake Michigan Bank Region

- *Bina, Goetsch/Random Lake, Oneida, Peshtigo Brook Phase 1, Peshtigo Brook Phase 2, Peshtigo Brook Phase 3, STH 20, and STH 50/Fox River*

Northern Lake Superior Bank Region

- *Beartrap Creek, Kimmes-Tobin, and Roy Johnson West*

Northern Mississippi Bank Region

- *Beaver Brook, Big Eau Pleine, Branca, Clark County Health Care, Eitenmiller, Lauritsen, Staples Creek, Stephens, Strom-Nelson, and Three Lakes Phase I*

Southern Fox / Lake Michigan Bank Region

- *Hope Marsh Phase I, Hope Marsh Phase II, and Taycheedah Creek*

Southern Mississippi Bank Region

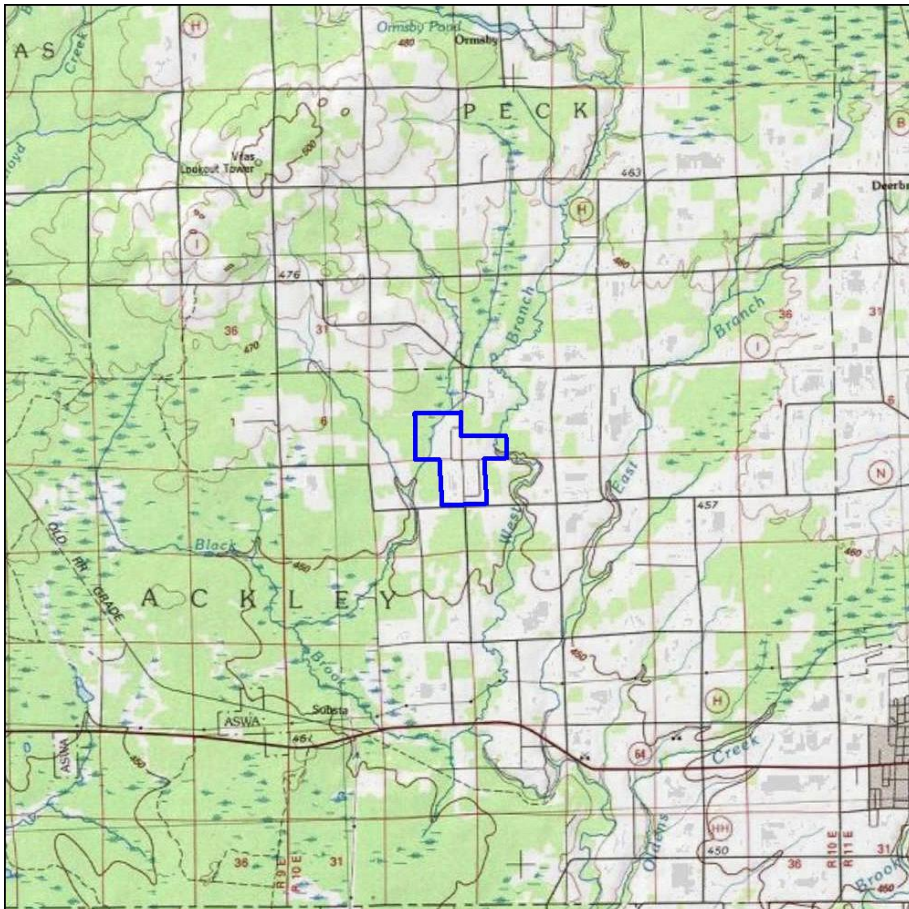
- *Bell Center, Cull, Jacobson, Kmetz, Knights Creek, Lake Geneva, London, Mill Bluff - Keichinger & Mecozzi, Mill Creek, Moses Creek, Neptune, Patrick Marsh - Vail Credit, Pechacek-Gilbertson, Rockbridge/Ripley, Rosenow Creek, Schellinger, Waupun, Whitewater Bypass, Wildcat Mountain, and World Dairy Center*

Northern Fox / Lake Michigan



WisDOT Wetland Mitigation Bank Site Status 2023

Site Name:	Bina	County:	Langlade
WisDOT Site ID:	0631-73-28	PLSS:	T31N, R10E, S4, 5, 8, 9
Construction Completed:	1999	Office Region:	North Central
Property Acreage:	400.6	Bank Service Area:	Northern Fox / Lake Michigan
Planned Credits:	120	Site Type:	Bank Site
Credits Pending Release:	0	USACE QAR:	NA



Released Wetland Acreage Credits

Starting Credits: 102.69

Released Wetland Type Credits

M = 4.45	DM = 27.08
SM = 27.08	RPF = 0.00
AB = 27.10	RPE = 0.00
WS = 0.00	M(D) = 0.00
SS = 0.00	Buffer = 0.00

Wetland Acreage Credit Status

Used Credits: 102.53

Available Credits: 0.16

Available Wetland Type Credits

M = 0.00	DM = 0.01
SM = 0.10	RPF = 0.00
AB = 0.05	RPE = 0.00
WS = 0.00	M(D) = 0.00
SS = 0.00	Buffer = 0.00

The USACE, in conjunction with the WisDOT, initiated a Quality Assessment Review (QAR) of all mitigation bank sites in 2017. The review of some sites has been completed, and any adjustments are reflected in this summary. The ongoing review process may result in additional changes to site acreages and credits. Credit Balances current as of 12/31/2023.



WisDOT Wetland Mitigation Bank Site Status 2023

Site Name:	Oneida	County:	Brown
WisDOT Site ID:	1009-32-33	PLSS:	T24N, R19E, S15
Construction Completed:	2016	Office Region:	Northeast
Property Acreage:	74	Bank Service Area:	Northern Fox / Lake Michigan
Planned Credits:	42.86	Site Type:	Bank Site
Credits Pending Release:	10.71	USACE QAR:	8/1/2017



Released Wetland Acreage Credits

Starting Credits: 32.15

Released Wetland Type Credits

M = 14.41	DM = 3.53
SM = 6.13	RPF = 0.00
AB = 0.00	RPE = 0.00
WS = 8.08	M(D) = 0.00
SS = 0.00	Buffer = 0.00

Wetland Acreage Credit Status

Used Credits: 23.24

Available Credits: 8.91

Available Wetland Type Credits

M = 1.10	DM = 2.07
SM = 0.09	RPF = 0.00
AB = 0.00	RPE = 0.00
WS = 5.65	M(D) = 0.00
SS = 0.00	Buffer = 0.00

The USACE, in conjunction with the WisDOT, initiated a Quality Assessment Review (QAR) of all mitigation bank sites in 2017. The review of some sites has been completed, and any adjustments are reflected in this summary. The ongoing review process may result in additional changes to site acreages and credits. Credit Balances current as of 12/31/2023.

WisDOT Ledger of Wetland Compensation for 2023

Site Name: Oneida

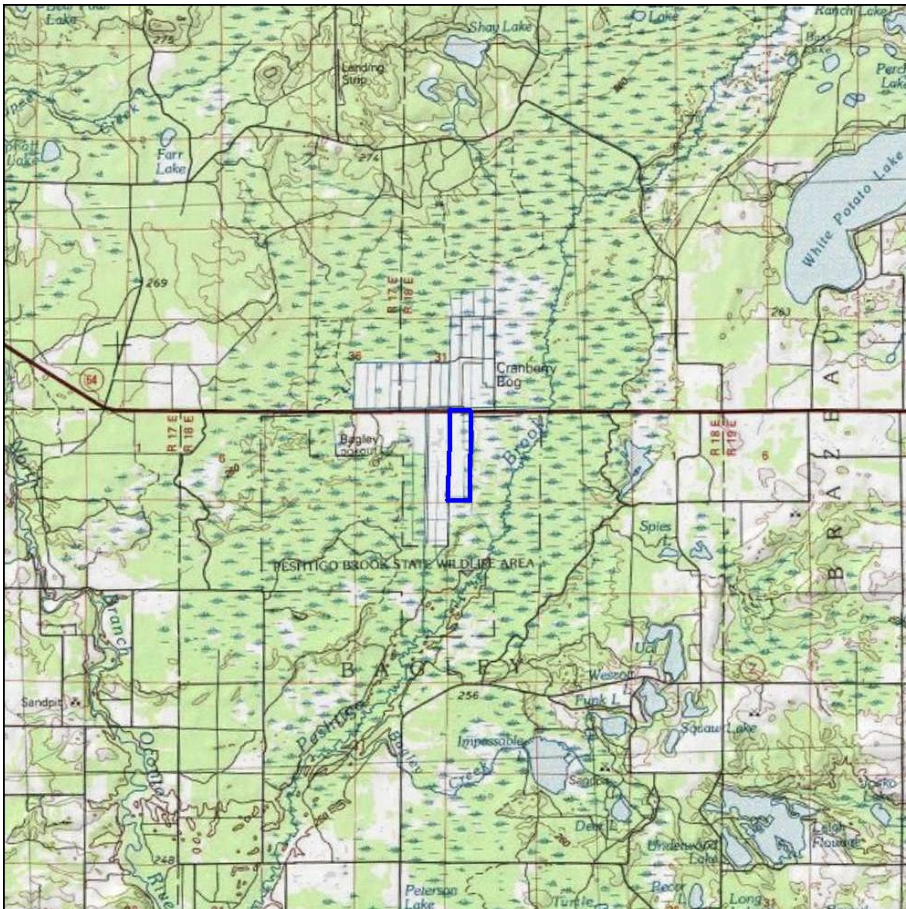
Site ID: 1009-32-33

Project ID	County	Let Date	Project Title	Route	USACE Permit Number	Loss Acres	Loss Type	Debit Ratio	Comp. Acres	Comp. Type
1130-60-71	Brown	11/1/2023	Appleton - Green Bay	I-41	Permit Pending	6.34	M(D)	1	6.34	M
1130-60-71	Brown	11/1/2023	Appleton - Green Bay	I-41	Permit Pending	0.14	RPE(D)	1.1	0.15	DM
1130-60-71	Brown	11/1/2023	Appleton - Green Bay	I-41	Permit Pending	4.00	SM(D)	1	4.00	SM
1130-60-71	Brown	11/1/2023	Appleton - Green Bay	I-41	Permit Pending	0.08	RPF(D)	1.1	0.09	DM
1130-60-71	Brown	11/1/2023	Appleton - Green Bay	I-41	Permit Pending	0.04	M	1	0.04	M
1130-60-71	Brown	11/1/2023	Appleton - Green Bay	I-41	Permit Pending	1.99	SM(D)	1	1.99	M
4160-06-71	Outagamie	2/14/2023	V Kimberly - CTH N	CTH CE	TRGP	0.07	M(D)	1	0.07	SM
4656-07-71	Outagamie	1/10/2023	Town of Buchanan	County Line Rd	TRGP	0.02	RPF	1.3	0.02	WS
Total						12.68			12.70	



WisDOT Wetland Mitigation Bank Site Status 2023

Site Name:	Peshtigo Brook Phase 1	County:	Oconto
WisDOT Site ID:	1009-32-71	PLSS:	T30N, R18E, S3
Construction Completed:	2019	Office Region:	Northeast
Property Acreage:	150.37	Bank Service Area:	Northern Fox / Lake Michigan
Planned Credits:	98.41	Site Type:	Bank Site
Credits Pending Release:	70.69	USACE QAR:	NA



Released Wetland Acreage Credits

Starting Credits: 27.72

Released Wetland Type Credits

M = 16.93	DM = 0.00
SM = 1.80	RPF = 0.00
AB = 0.00	RPE = 0.00
WS = 8.58	M(D) = 0.00
SS = 0.41	Buffer = 0.00

Wetland Acreage Credit Status

Used Credits: 0.70

Available Credits: 27.02

Available Wetland Type Credits

M = 16.48	DM = 0.00
SM = 1.59	RPF = 0.00
AB = 0.00	RPE = 0.00
WS = 8.58	M(D) = 0.00
SS = 0.37	Buffer = 0.00

The USACE, in conjunction with the WisDOT, initiated a Quality Assessment Review (QAR) of all mitigation bank sites in 2017. The review of some sites has been completed, and any adjustments are reflected in this summary. The ongoing review process may result in additional changes to site acreages and credits. Credit Balances current as of 12/31/2023.

WisDOT Ledger of Wetland Compensation for 2023

Site Name: Peshtigo Brook Phase 1

Site ID: 1009-32-71

Project ID	County	Let Date	Project Title	Route	USACE Permit Number	Loss Acres	Loss Type	Debit Ratio	Comp. Acres	Comp. Type
1030-09-76	Racine	3/14/2023	East and West Frontage Rds	I 41	TRGP	0.01	RPF	1.3	0.01	SS
1030-09-76	Racine	3/14/2023	East and West Frontage Rds	I 41	TRGP	0.02	M	1	0.02	M
1210-18-71	Brown	11/24/2023	Oneida - Green Bay	STH 172	TRGP	0.01	M	1	0.01	M
1229-03-71	Ozaukee	9/12/2023	STH 60 - STH 32	IH 43	TRGP	0.01	RPE(D)	1	0.01	M
1229-03-71	Ozaukee	9/12/2023	STH 60 - STH 32	IH 43	TRGP	0.01	SM(D)	1	0.01	M
1229-03-71	Ozaukee	9/12/2023	STH 60 - STH 32	IH 43	TRGP	0.01	M(D)	1	0.01	M
1600-02-70	Shawano	11/14/2023	WIS 29 to Langlade County Line	USH 45	2023-01182-HSR	0.24	M	1	0.24	M
1600-02-70	Shawano	11/14/2023	WIS 29 to Langlade County Line	USH 45	2023-01182-HSR	0.18	SM	1	0.18	SM
2290-24-70	Racine/Milwaukee	5/9/2023	Linwood Rd to Oakwood Rd	WIS 38	TRGP	0.01	RPE	1.2	0.01	SS
2290-24-70	Racine/Milwaukee	5/9/2023	Linwood Rd to Oakwood Rd	WIS 38	TRGP	0.01	RPF	1.3	0.01	SS
2290-24-70	Racine/Milwaukee	5/9/2023	Linwood Rd to Oakwood Rd	WIS 38	TRGP	0.09	M	1	0.09	M
9815-00-71	Forest	12/12/2023	T Hiles	West Pine Lake Rd	TRGP	0.01	WS	1	0.01	SS
Total						0.61			0.61	

WisDOT Ledger of Wetland Compensation for 2023

Site Name: Peshtigo Brook Phase 2

Site ID: 1009-32-72

Project ID	County	Let Date	Project Title	Route	USACE Permit Number	Loss Acres	Loss Type	Debit Ratio	Comp. Acres	Comp. Type
1210-18-71	Brown	11/24/2023	Oneida - Green Bay	STH 172	TRGP	0.02	M	1.2	0.02	SS
1228-02-70	Milwaukee	3/14/2023	Brown St - Capitol Dr	IH 43	TRGP	0.02	M	1.2	0.02	WS
1228-02-70	Milwaukee	3/14/2023	Brown St - Capitol Dr	IH 43	TRGP	0.01	SM	1.2	0.01	WS
1500-33-71	Manitowoc	12/12/2023	Reedsville - Manitowoc	USH 10	MVP-2014-00646-CJB	0.48	M(D)	1	0.48	WS
1500-33-71	Manitowoc	12/12/2023	Reedsville - Manitowoc	USH 10	MVP-2014-00646-CJB	0.01	WS	1	0.01	WS
1600-02-70	Shawano	11/14/2023	Wis 29 - Langlade County Line	STH 45	2023-01182-HSR	0.01	RPE	1.2	0.02	WS
1600-02-70	Shawano	11/14/2023	Wis 29 - Langlade County Line	STH 45	2023-01182-HSR	0.04	SS	1	0.04	SS
2040-14-70	Milwaukee	5/9/2023	Lovers Lane	USH 45	TRGP	0.04	M(D)	1	0.04	WS
2040-14-70	Milwaukee	5/9/2023	Lovers Lane	USH 45	TRGP	0.01	AB(D)	1	0.01	WS
2340-07-71	Racine	5/9/2023	Waterford - Racine	WIS 20	TRGP	0.01	M(D)	1	0.01	SS
2695-07-71	Ozaukee	2/23/2023	Intersection w/ CTH Y	CTH NN	TRGP	0.01	M	1.2	0.01	SS
3240-16-70	Kenosha	3/14/2023	Illinois State Line - 91st St	Sheridan Rd	TRGP	0.01	M	1.2	0.01	WS
3240-16-70	Kenosha	3/14/2023	Illinois State Line - 91st St	Sheridan Rd	TRGP	0.07	AB	1.2	0.08	WS
3240-16-70	Kenosha	3/14/2023	Illinois State Line - 91st St	Sheridan Rd	TRGP	0.11	RPE	1.2	0.13	WS

WisDOT Ledger of Wetland Compensation for 2023

Site Name: Peshtigo Brook Phase 2

Site ID: 1009-32-72

Project ID	County	Let Date	Project Title	Route	USACE Permit Number	Loss Acres	Loss Type	Debit Ratio	Comp. Acres	Comp. Type
3240-16-70	Kenosha	3/14/2023	Illinois State Line - 91st St	Sheridan Rd	TRGP	0.01	M(D)	1	0.01	WS
3700-43-70	Washington	1/10/2023	Milwaukee - Fond du Lac	IH 41	TRGP	0.01	M(D)	1	0.01	WS
4070-00-70	Washington	1/1/2023	WB County H - WB WIS 28	USH 45	TRGP	0.01	RPE	1.2	0.01	SS
4130-11-71	Kewaunee	3/14/2023	Luxembur - Algoma	STH54	TRGP	0.05	SM	1.2	0.06	WS
4130-11-71	Kewaunee	3/14/2023	Luxembur - Algoma	STH54	TRGP	0.03	M(D)	1	0.03	WS
4130-11-71	Kewaunee	3/14/2023	Luxembur - Algoma	STH54	TRGP	0.07	M	1.2	0.08	WS
4130-11-71	Kewaunee	3/14/2023	Luxembur - Algoma	STH54	TRGP	0.03	RPE	1.2	0.04	WS
4150-14-71	Door	2/14/2023	Summit Rd - Baileys Harbor	STH 57	TRGP	0.01	WS	1	0.01	WS
4150-14-71	Door	2/14/2023	Summit Rd - Baileys Harbor	STH 57	TRGP	0.01	RPE	1.2	0.01	WS
4150-14-71	Door	2/14/2023	Summit Rd - Baileys Harbor	STH 57	TRGP	0.01	M	1.2	0.01	WS
4199-02-71	Sheboygan	1/10/2023	Tributary to Onion River	T Lima, CTH W	MVP-2021-01770-RJH	0.01	SS	1	0.01	SS
4199-02-71	Sheboygan	1/10/2023	Tributary to Onion River	T Lima, CTH W	MVP-2021-01770-RJH	0.05	WS	1	0.05	WS
4199-02-71	Sheboygan	1/10/2023	Tributary to Onion River	T Lima, CTH W	MVP-2021-01770-RJH	0.14	SM	1.2	0.17	SS
4323-08-71	Manitowoc	1/10/2023	T Maple Grove	CTH W	2022-00714-JLK	0.16	M(D)	1	0.16	WS

WisDOT Ledger of Wetland Compensation for 2023

Site Name: Peshtigo Brook Phase 2

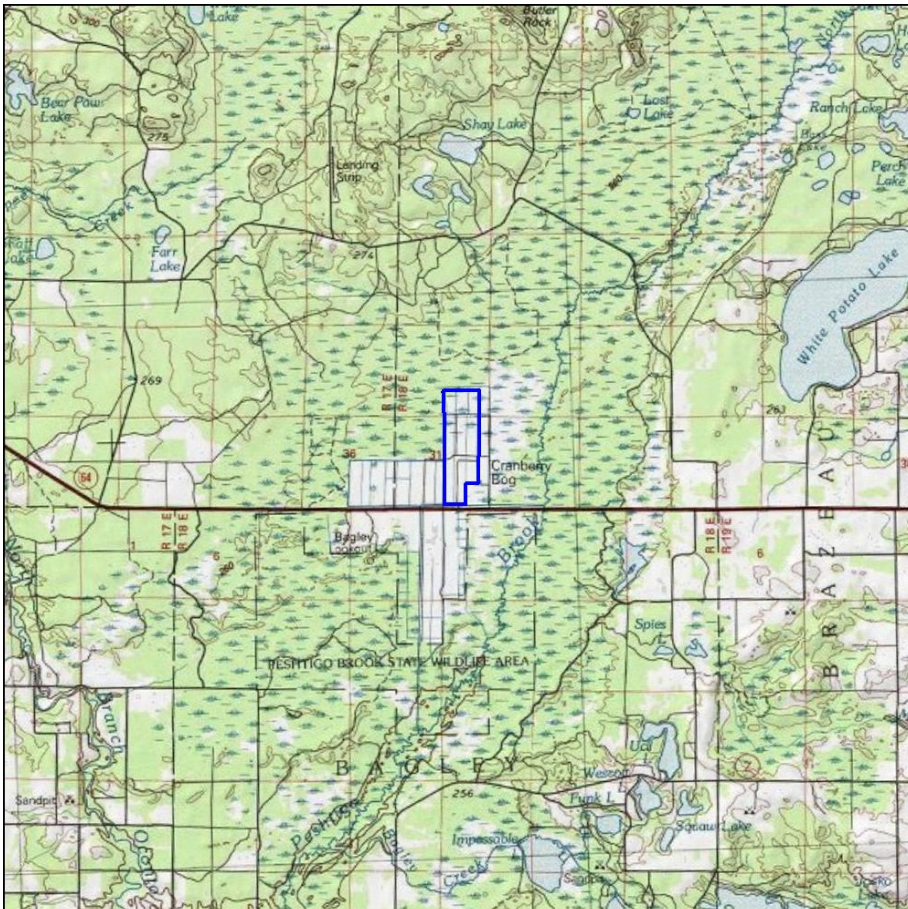
Site ID: 1009-32-72

Project ID	County	Let Date	Project Title	Route	USACE Permit Number	Loss Acres	Loss Type	Debit Ratio	Comp. Acres	Comp. Type
4323-08-71	Manitowoc	1/10/2023	T Maple Grove	CTH W	2022-00714-JLK	0.05	RPE(D)	1.1	0.06	WS
4323-08-71	Manitowoc	1/10/2023	T Maple Grove	CTH W	2022-00714-JLK	0.02	SM(D)	1	0.02	WS
4987-02-78	Brown	2/14/2023	Beaver Dam Creek Bridge	Local Street	TRGP	0.01	RPE	1.2	0.01	WS
9160-17-71	Marinette	2/8/2023	Pound-Marinette	WIS 64	TRGP	0.09	RPE	1.2	0.11	WS
9160-17-71	Marinette	2/8/2023	Pound-Marinette	WIS 64	TRGP	0.01	DM	1.2	0.01	WS
9560-06-72	Marinette	5/9/2023	N Jct USH 141 - Menominee	USH 8	TRGP	0.01	M	1.2	0.01	WS
Total						1.64			1.77	



WisDOT Wetland Mitigation Bank Site Status 2023

Site Name:	Peshtigo Brook Phase 3	County:	Oconto
WisDOT Site ID:	1009-32-71	PLSS:	T31N, R18E, S30, 31
Construction Completed:	2019	Office Region:	Northeast
Property Acreage:	284.18	Bank Service Area:	Northern Fox / Lake Michigan
Planned Credits:	238.07	Site Type:	Bank Site
Credits Pending Release:	148.65	USACE QAR:	NA



Released Wetland Acreage Credits

Starting Credits: 89.42

Released Wetland Type Credits

M =	54.32	DM =	0.00
SM =	27.95	RPF =	0.00
AB =	0.00	RPE =	0.00
WS =	3.13	M(D) =	0.00
SS =	4.02	Buffer =	0.00

Wetland Acreage Credit Status

Used Credits: 0.82

Available Credits: 88.60

Available Wetland Type Credits

M =	53.95	DM =	0.00
SM =	27.77	RPF =	0.00
AB =	0.00	RPE =	0.00
WS =	2.96	M(D) =	0.00
SS =	3.92	Buffer =	0.00

The USACE, in conjunction with the WisDOT, initiated a Quality Assessment Review (QAR) of all mitigation bank sites in 2017. The review of some sites has been completed, and any adjustments are reflected in this summary. The ongoing review process may result in additional changes to site acreages and credits. Credit Balances current as of 12/31/2023.

WisDOT Ledger of Wetland Compensation for 2023

Site Name: Peshtigo Brook Phase 3

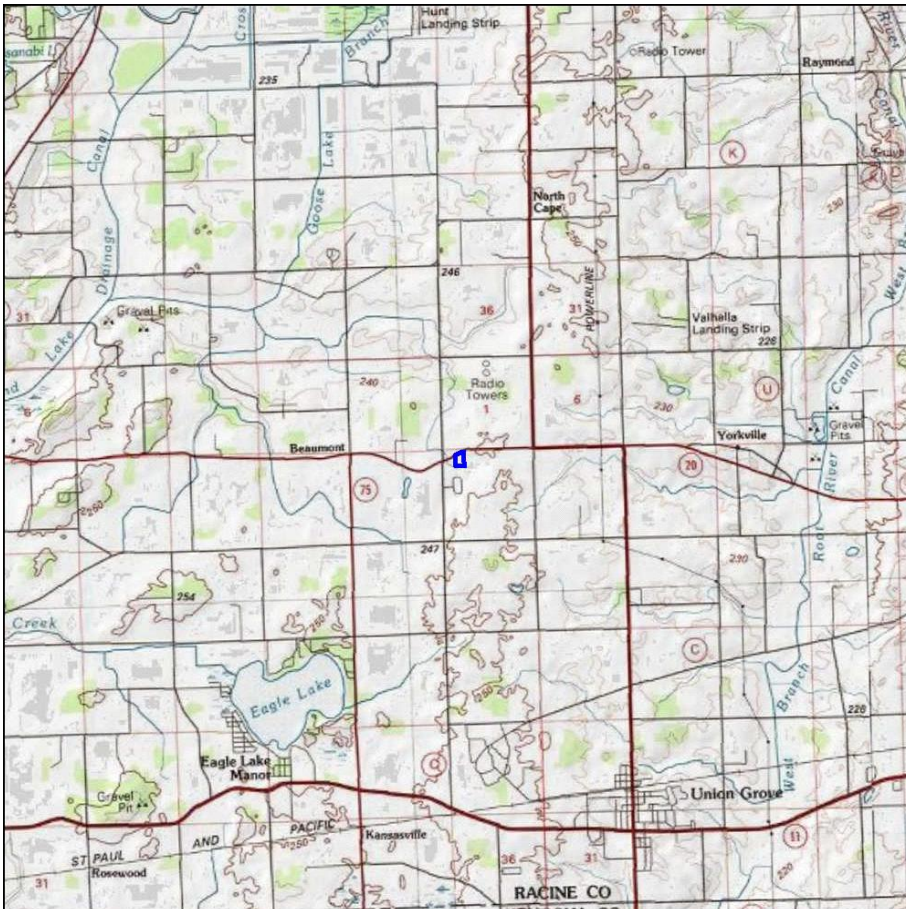
Site ID: 1009-32-71

Project ID	County	Let Date	Project Title	Route	USACE Permit Number	Loss Acres	Loss Type	Debit Ratio	Comp. Acres	Comp. Type
4085-67-71	Calumet	11/14/2023	New Holstein - Chilton	WIS 32	TRGP	0.01	M(D)	1	0.01	M
9100-05-71	Florence	4/11/2023	Florence - Tipler	STH 70	TRGP	0.01	RPE	1.2	0.01	WS
9100-05-71	Florence	4/11/2023	Florence - Tipler	STH 70	TRGP	0.01	WS	1	0.01	WS
9100-05-71	Florence	4/11/2023	Florence - Tipler	STH 70	TRGP	0.03	M	1	0.03	M
9100-05-71	Florence	4/11/2023	Florence - Tipler	STH 70	TRGP	0.02	RPF	1.3	0.02	WS
9165-13-71	Forest	2/14/2023	Argonne - Nelma	STH 55	TRGP	0.01	SM	1	0.01	SM
9165-13-71	Forest	2/14/2023	Argonne - Nelma	STH 55	TRGP	0.01	SS	1	0.01	SS
9165-13-71	Forest	2/14/2023	Argonne - Nelma	STH 55	TRGP	0.03	M	1	0.03	M
9330-01-70	Forest	3/14/2023	N Branch Oconto River	Soper Street	TRGP	0.06	RPF	1.3	0.08	SS
Total						0.19			0.21	



WisDOT Wetland Mitigation Bank Site Status 2023

Site Name:	STH 20	County:	Racine
WisDOT Site ID:	2340-02-70	PLSS:	T3N, R20E, S12
Construction Completed:	1998	Office Region:	Southeast
Property Acreage:	9.11	Bank Service Area:	Northern Fox / Lake Michigan
Planned Credits:	5.25	Site Type:	Consolidation Site
Credits Pending Release:	0	USACE QAR:	NA



Released Wetland Acreage Credits

Starting Credits: 5.00

Released Wetland Type Credits

M =	DM =
SM =	RPF =
AB =	RPE =
WS =	M(D) =
SS =	Buffer =

Wetland Acreage Credit Status

Used Credits: 4.71

Available Credits: 0.29

Available Wetland Type Credits

M = 0.00	DM = 0.00
SM = 0.00	RPF = 0.00
AB = 0.00	RPE = 0.00
WS = 0.00	M(D) = 0.00
SS = 0.00	Buffer = 0.00

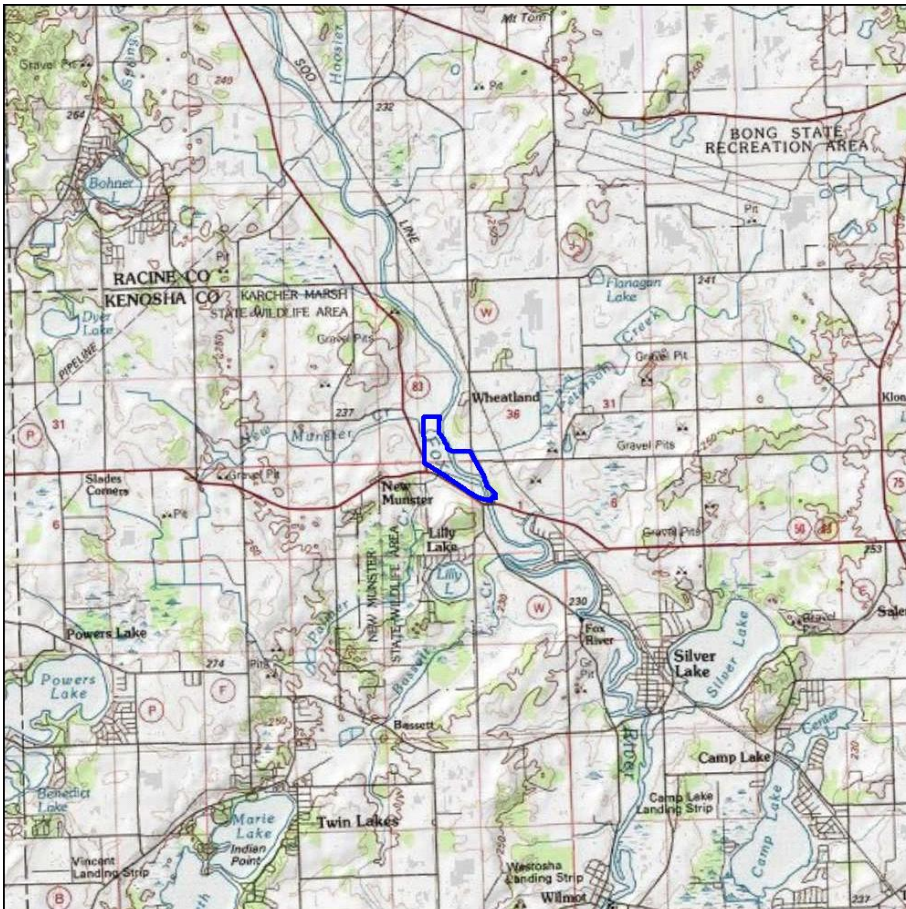
The USACE, in conjunction with the WisDOT, initiated a Quality Assessment Review (QAR) of all mitigation bank sites in 2017. The review of some sites has been completed, and any adjustments are reflected in this summary. The ongoing review process may result in additional changes to site acreages and credits. Credit Balances current as of 12/31/2023.

Wetland credit details (i.e. credits by wetland type) are not currently available for this site.



WisDOT Wetland Mitigation Bank Site Status 2023

Site Name:	STH 50/Fox River DOT	County:	Kenosha
WisDOT Site ID:	1315-08-80	PLSS:	T1N, R19E, S2
Construction Completed:	1997	Office Region:	Southeast
Property Acreage:	178	Bank Service Area:	Northern Fox / Lake Michigan
Planned Credits:	49.5	Site Type:	Consolidation Site
Credits Pending Release:	0	USACE QAR:	12/26/2017



Released Wetland Acreage Credits

Starting Credits: 58.49

Released Wetland Type Credits

M =	58.85	DM =	0.00
SM =	0.00	RPF =	0.00
AB =	0.00	RPE =	0.00
WS =	0.00	M(D) =	0.00
SS =	0.00	Buffer =	0.00

Wetland Acreage Credit Status

Used Credits: 57.14

Available Credits: 1.35

Available Wetland Type Credits

M =	1.35	DM =	0.00
SM =	0.00	RPF =	0.00
AB =	0.00	RPE =	0.00
WS =	0.00	M(D) =	0.00
SS =	0.00	Buffer =	0.00

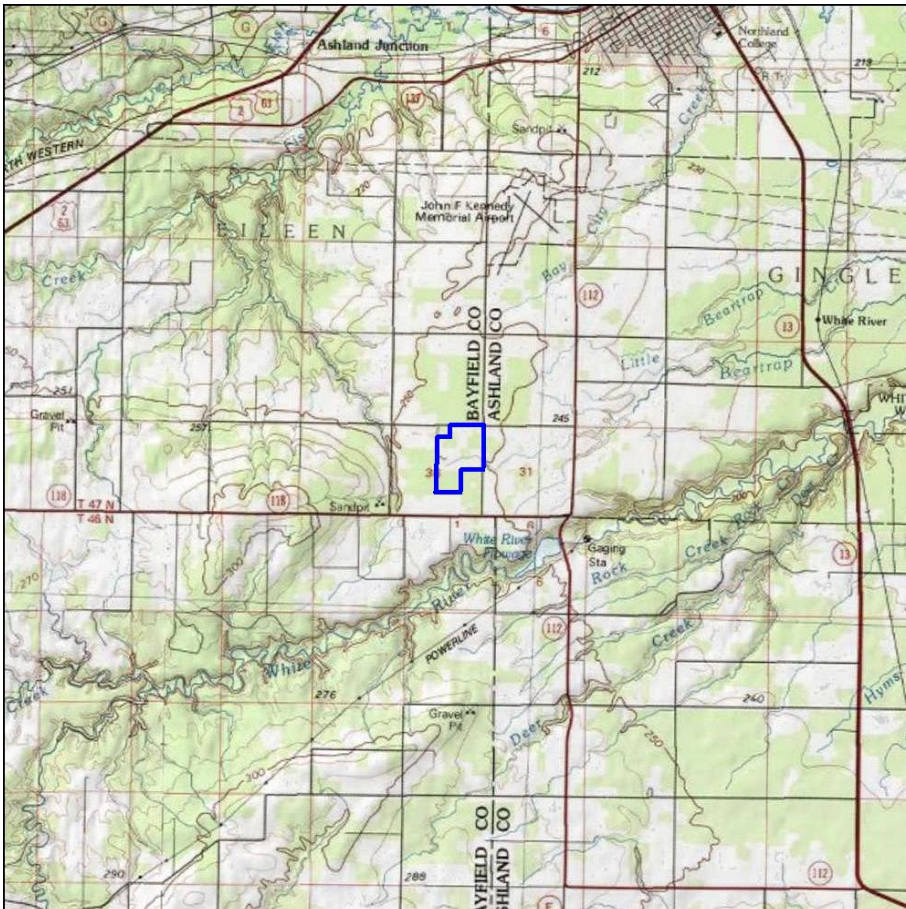
The USACE, in conjunction with the WisDOT, initiated a Quality Assessment Review (QAR) of all mitigation bank sites in 2017. The review of some sites has been completed, and any adjustments are reflected in this summary. The ongoing review process may result in additional changes to site acreages and credits. Credit Balances current as of 12/31/2023.

Northern Lake Superior



WisDOT Wetland Mitigation Bank Site Status 2023

Site Name:	Beartrap Creek	County:	Bayfield
WisDOT Site ID:	1009-60-58	PLSS:	T47N, R5W, S36
Construction Completed:	2014	Office Region:	Northwest
Property Acreage:	190	Bank Service Area:	Northern Lake Superior
Planned Credits:	112.3	Site Type:	Bank Site
Credits Pending Release:	21.8	USACE QAR:	8/1/2017



Released Wetland Acreage Credits

Starting Credits: 90.50

Released Wetland Type Credits

M = 57.58	DM = 0.00
SM = 0.00	RPF = 0.00
AB = 0.00	RPE = 0.00
WS = 28.78	M(D) = 0.00
SS = 4.14	Buffer = 0.00

Wetland Acreage Credit Status

Used Credits: 13.58

Available Credits: 77.10

Available Wetland Type Credits

M = 49.13	DM = 0.00
SM = 0.00	RPF = 0.00
AB = 0.00	RPE = 0.00
WS = 26.79	M(D) = 0.00
SS = 1.18	Buffer = 0.00

The USACE, in conjunction with the WisDOT, initiated a Quality Assessment Review (QAR) of all mitigation bank sites in 2017. The review of some sites has been completed, and any adjustments are reflected in this summary. The ongoing review process may result in additional changes to site acreages and credits. Credit Balances current as of 12/31/2023.

WisDOT Ledger of Wetland Compensation for 2023

Site Name: Beartrap Creek

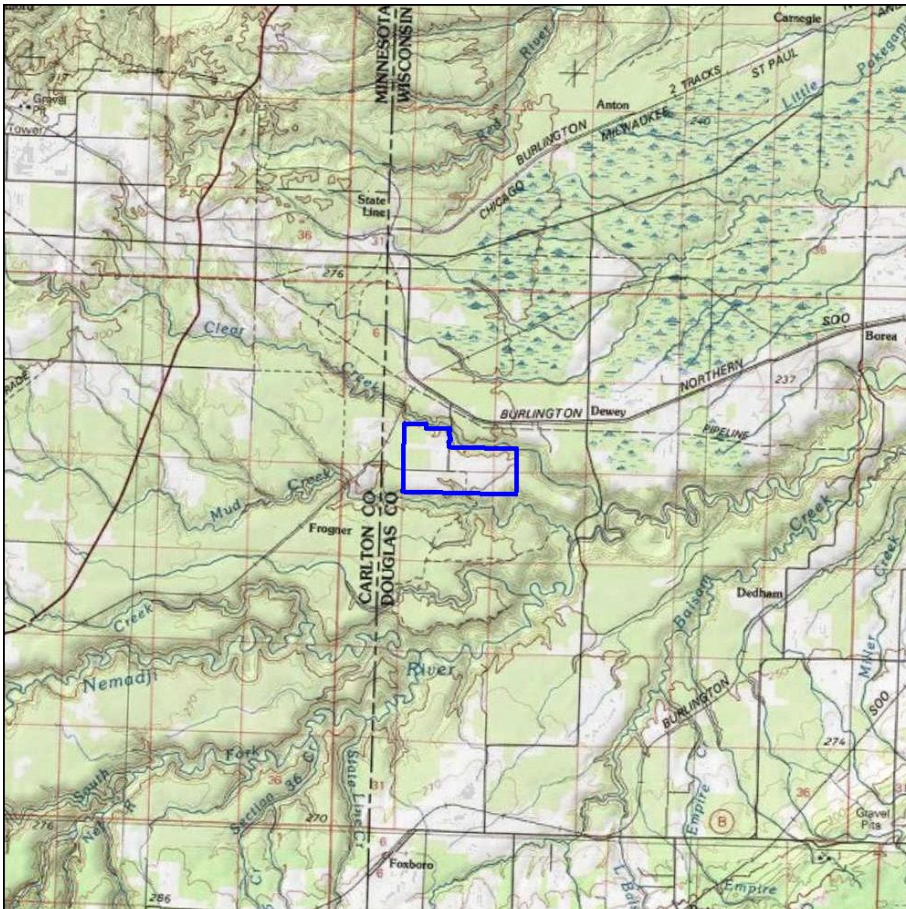
Site ID: 1009-60-58

Project ID	County	Let Date	Project Title	Route	USACE Permit Number	Loss Acres	Loss Type	Debit Ratio	Comp. Acres	Comp. Type
1175-19-32	Iron	11/14/2023	Drummond - USH 2. Drummond Lake Rd to E JCT CTH E	US 63	Non-reporting	0.02	SS	1	0.02	SS
1175-19-32	Iron	11/14/2023	Drummond - USH 2. Drummond Lake Rd to E JCT CTH E	US 63	Non-reporting	0.06	RPF	1.3	0.07	SS
1175-19-32	Iron	11/14/2023	Drummond - USH 2. Drummond Lake Rd to E JCT CTH E	US 63	Non-reporting	0.02	M	1	0.02	M
1560-02-04	Bayfield	8/1/2023	Mill Pond Dam	US 63	Non-reporting	0.06	RPE	1.2	0.07	WS
Total						0.16			0.18	



WisDOT Wetland Mitigation Bank Site Status 2023

Site Name:	Kimmes - Tobin	County:	Douglas
WisDOT Site ID:	0631-08-01	PLSS:	T47N, R15W, S17
Construction Completed:	1993	Office Region:	Northwest
Property Acreage:	470	Bank Service Area:	Northern Lake Superior
Planned Credits:	142.42	Site Type:	Bank Site
Credits Pending Release:	0	USACE QAR:	9/7/2017



Released Wetland Acreage Credits

Starting Credits: 171.18

Released Wetland Type Credits

M = 16.50	DM = 63.10
SM = 83.28	RPF = 0.00
AB = 0.00	RPE = 0.00
WS = 0.00	M(D) = 0.00
SS = 8.30	Buffer = 0.00

Wetland Acreage Credit Status

Used Credits: 160.60

Available Credits: 10.58

Available Wetland Type Credits

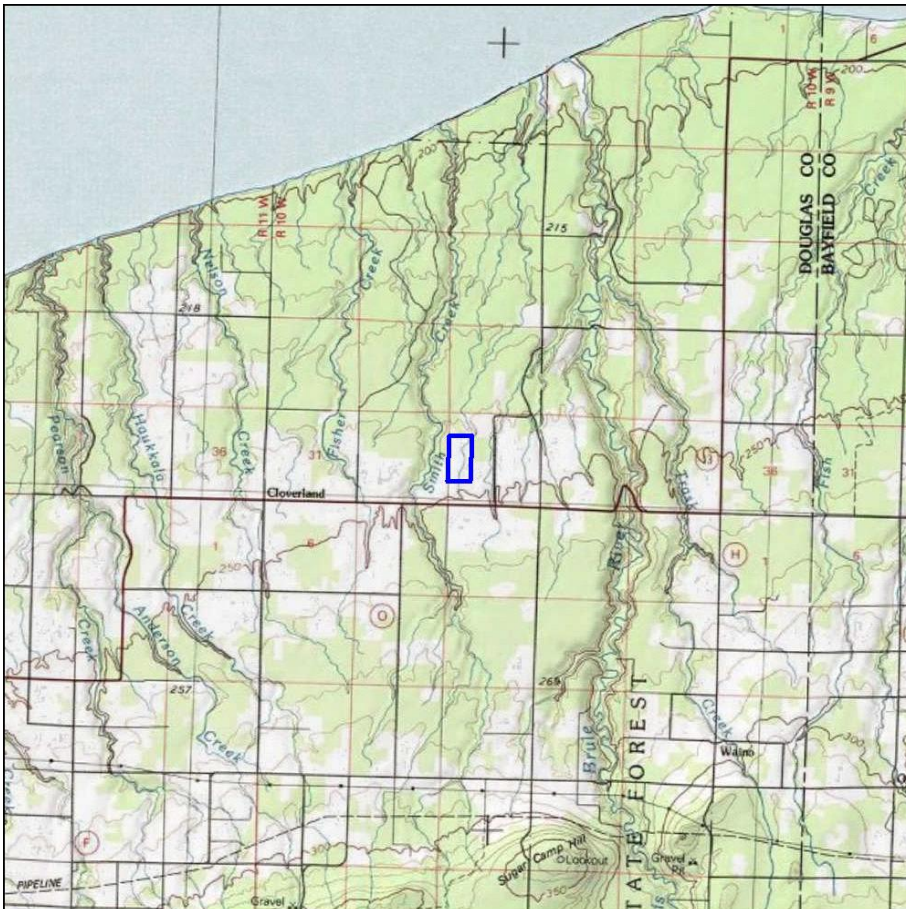
M = 0.00	DM = 10.10
SM = 0.48	RPF = 0.00
AB = 0.00	RPE = 0.00
WS = 0.00	M(D) = 0.00
SS = 0.00	Buffer = 0.00

The USACE, in conjunction with the WisDOT, initiated a Quality Assessment Review (QAR) of all mitigation bank sites in 2017. The review of some sites has been completed, and any adjustments are reflected in this summary. The ongoing review process may result in additional changes to site acreages and credits. Credit Balances current as of 12/31/2023.



WisDOT Wetland Mitigation Bank Site Status 2023

Site Name:	Roy Johnson West	County:	Douglas
WisDOT Site ID:	0631-83-15	PLSS:	T49N, R10W, S33
Construction Completed:	2003	Office Region:	Northwest
Property Acreage:	80	Bank Service Area:	Northern Lake Superior
Planned Credits:	46	Site Type:	Bank Site
Credits Pending Release:	0	USACE QAR:	8/1/2017



Released Wetland Acreage Credits

Starting Credits: 45.99

Released Wetland Type Credits

M = 29.88	DM = 1.30
SM = 10.50	RPF = 0.00
AB = 0.00	RPE = 0.00
WS = 0.31	M(D) = 0.00
SS = 0.00	Buffer = 4.00

Wetland Acreage Credit Status

Used Credits: 18.65

Available Credits: 27.33

Available Wetland Type Credits

M = 12.92	DM = 1.29
SM = 9.15	RPF = -0.03
AB = 0.00	RPE = 0.00
WS = 0.00	M(D) = 0.00
SS = 0.00	Buffer = 4.00

The USACE, in conjunction with the WisDOT, initiated a Quality Assessment Review (QAR) of all mitigation bank sites in 2017. The review of some sites has been completed, and any adjustments are reflected in this summary. The ongoing review process may result in additional changes to site acreages and credits. Credit Balances current as of 12/31/2023.

WisDOT Ledger of Wetland Compensation for 2023

Site Name: Roy Johnson West

Site ID: 0631-83-15

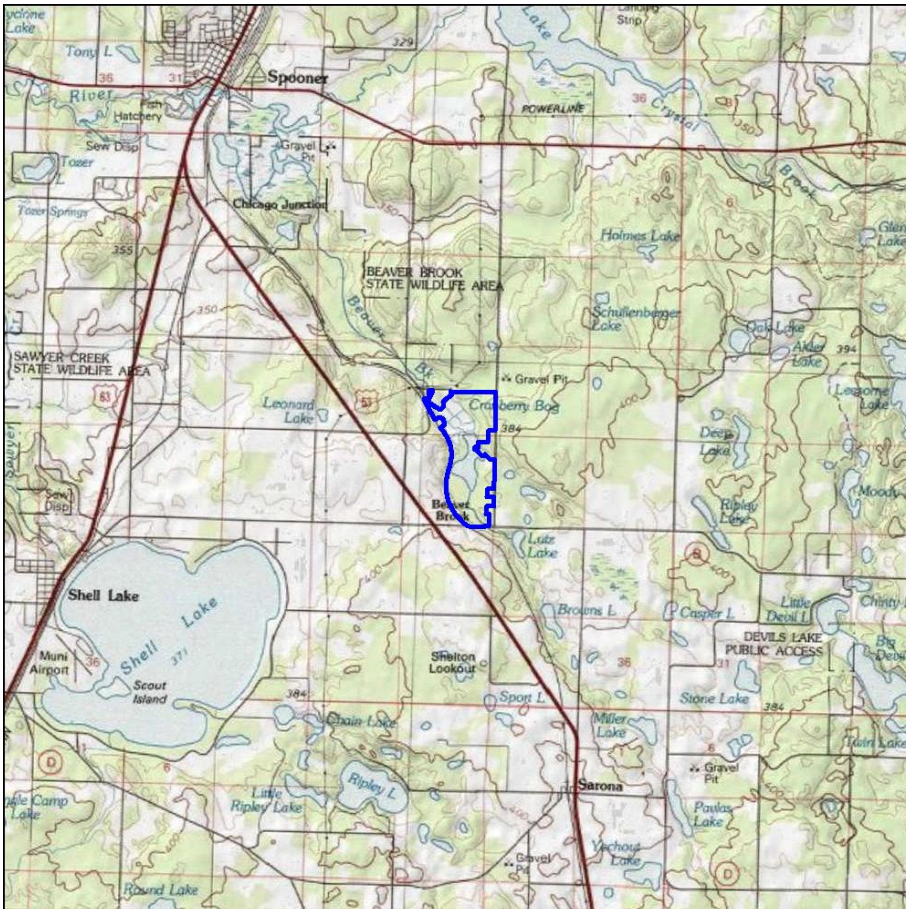
Project ID	County	Let Date	Project Title	Route	USACE Permit Number	Loss Acres	Loss Type	Debit Ratio	Comp. Acres	Comp. Type
1195-00-36	Douglas	9/12/2023	Solon Springs - Superior; Bayfield Rd to WIS 13	US 2	Non-reporting	0.02	M	1	0.02	M
8758-00-02	Douglas	12/12/2023	MN State Line - WIS 35; MN State Line to Barnes Road	County C	Non-reporting	0.01	WS	1.2	0.01	SM
8758-00-02	Douglas	12/12/2023	MN State Line - WIS 35; MN State Line to Barnes Road	County C	Non-reporting	0.05	RPE	1.3	0.07	M
8758-00-02	Douglas	12/12/2023	MN State Line - WIS 35; MN State Line to Barnes Road	County C	Individual Permit, no file number currently	5.41	M	1	5.41	M
Total						5.49			5.51	

Northern Mississippi



WisDOT Wetland Mitigation Bank Site Status 2023

Site Name:	Beaver Brook	County:	Washburn
WisDOT Site ID:	1009-85-00	PLSS:	T38N, R12W, S15
Construction Completed:	2008	Office Region:	Northwest
Property Acreage:	546.2	Bank Service Area:	Northern Mississippi
Planned Credits:	228.18	Site Type:	Bank Site
Credits Pending Release:	53	USACE QAR:	8/1/2017



Released Wetland Acreage Credits

Starting Credits: 181.10

Released Wetland Type Credits

M = 149.20	DM = 0.00
SM = 2.00	RPF = 0.00
AB = 0.00	RPE = 0.00
WS = 0.00	M(D) = 0.00
SS = 29.90	Buffer = 0.00

Wetland Acreage Credit Status

Used Credits: 41.09

Available Credits: 139.96

Available Wetland Type Credits

M = 137.56	DM = 0.00
SM = 0.90	RPF = 0.00
AB = 0.00	RPE = 0.00
WS = 0.00	M(D) = 0.00
SS = 1.50	Buffer = 0.00

The USACE, in conjunction with the WisDOT, initiated a Quality Assessment Review (QAR) of all mitigation bank sites in 2017. The review of some sites has been completed, and any adjustments are reflected in this summary. The ongoing review process may result in additional changes to site acreages and credits. Credit Balances current as of 12/31/2023.

WisDOT Ledger of Wetland Compensation for 2023

Site Name: Beaver Brook

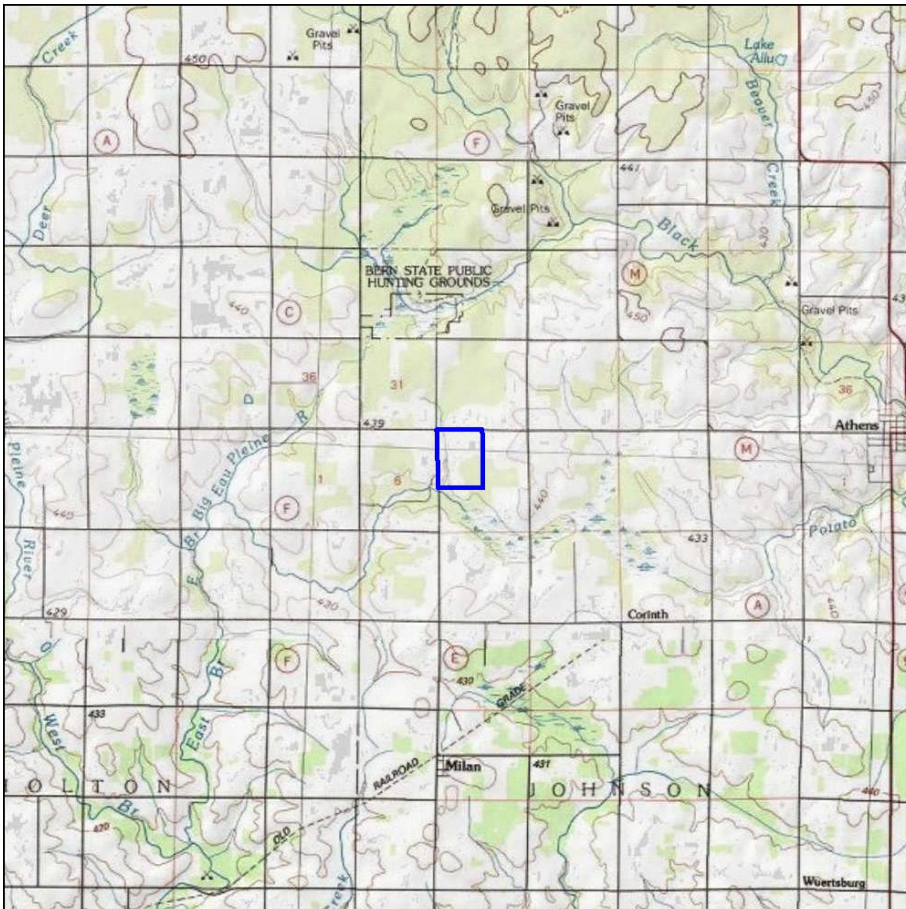
Site ID: 1009-85-00

Project ID	County	Let Date	Project Title	Route	USACE Permit Number	Loss Acres	Loss Type	Debit Ratio	Comp. Acres	Comp. Type
1197-18-08	Washburn	12/12/2023	New Auburn-Spooner; Wildcat Rd to County A	US 53	2022-00428-JMB	0.32	M	1	0.32	M
1197-18-08	Washburn	12/12/2023	New Auburn-Spooner; Wildcat Rd to County A	US 53	2022-00428-JMB	0.01	SS	1	0.01	SS
1198-10-07	Washburn	12/12/2023	New Auburn-Spooner; 26th Ave to Pine Grove Rd	US 53	2022-00425-JMB	1.16	M	1	1.16	M
1198-10-07	Washburn	12/12/2023	New Auburn-Spooner; 26th Ave to Pine Grove Rd	US 53	2022-00425-JMB	0.01	SS	1	0.01	SS
8130-00-01	Washburn	1/10/2023	Spooner - Stone Lake, Yellow River Bridge B-65-0054	WIS 70	Non-reporting	0.01	SS	1.2	0.01	M
8130-00-01	Washburn	1/10/2023	Spooner - Stone Lake, Yellow River Bridge B-65-0054	WIS 70	Non-reporting	0.01	SM	1	0.01	M
Total						1.52			1.52	



WisDOT Wetland Mitigation Bank Site Status 2023

Site Name:	Big Eau Pleine	County:	Marathon
WisDOT Site ID:	1009-40-22	PLSS:	T29N, R3E, S5
Construction Completed:	2006	Office Region:	North Central
Property Acreage:	203	Bank Service Area:	Northern Mississippi
Planned Credits:	117.07	Site Type:	Bank Site
Credits Pending Release:	0	USACE QAR:	8/1/2017



Released Wetland Acreage Credits

Starting Credits: 126.75

Released Wetland Type Credits

M = 102.68	DM = 0.00
SM = 10.94	RPF = 0.00
AB = 0.00	RPE = 0.00
WS = 10.92	M(D) = 0.00
SS = 2.21	Buffer = 0.00

Wetland Acreage Credit Status

Used Credits: 77.21

Available Credits: 49.54

Available Wetland Type Credits

M = 45.51	DM = 0.00
SM = 3.36	RPF = 0.00
AB = 0.00	RPE = 0.00
WS = 0.65	M(D) = 0.00
SS = 0.02	Buffer = 0.00

The USACE, in conjunction with the WisDOT, initiated a Quality Assessment Review (QAR) of all mitigation bank sites in 2017. The review of some sites has been completed, and any adjustments are reflected in this summary. The ongoing review process may result in additional changes to site acreages and credits. Credit Balances current as of 12/31/2023.

WisDOT Ledger of Wetland Compensation for 2023

Site Name: Big Eau Pleine

Site ID: 1009-40-22

Project ID	County	Let Date	Project Title	Route	USACE Permit Number	Loss Acres	Loss Type	Debit Ratio	Comp. Acres	Comp. Type
1170-20-30	Vilas	2/14/2023	Minocqua - Manitowish	US 51	Transportation Regional General Permit	0.01	M	1	0.01	M
1170-20-30	Vilas	2/14/2023	Minocqua - Manitowish	US 51	Transportation Regional General Permit	0.01	SS	1	0.01	SS
1580-30-00	Lincoln	2/14/2023	Pentice - Bradley	US 8	PCN 2022-01671-JMB	0.01	WS	1	0.01	WS
1580-30-00	Lincoln	2/14/2023	Pentice - Bradley	US 8	PCN 2022-01671-JMB	0.09	SS	1	0.09	WS
1580-30-00	Lincoln	2/14/2023	Pentice - Bradley	US 8	PCN 2022-01671-JMB	0.01	RPF	1.3	0.01	WS
1580-30-00	Lincoln	2/14/2023	Pentice - Bradley	US 8	PCN 2022-01671-JMB	0.05	M	1	0.05	M
1580-30-00	Lincoln	2/14/2023	Pentice - Bradley	US 8	PCN 2022-01671-JMB	0.05	AB	1	0.05	M
1580-30-00	Lincoln	2/14/2023	Pentice - Bradley	US 8	PCN 2022-01671-JMB	0.05	RPE	1.2	0.06	WS
1580-30-00	Lincoln	2/14/2023	Pentice - Bradley	US 8	PCN 2022-01671-JMB	0.11	SS	1	0.11	WS
1580-30-00	Lincoln	2/14/2023	Pentice - Bradley	US 8	PCN 2022-01671-JMB	0.03	AB	1	0.03	M
1580-30-00	Lincoln	2/14/2023	Pentice - Bradley	US 8	PCN 2022-01671-JMB	0.01	WS	1	0.01	WS
1580-30-00	Lincoln	2/14/2023	Pentice - Bradley	US 8	PCN 2022-01671-JMB	0.25	M	1	0.25	M
6370-01-07	Marathon	3/14/2023	WIS 13 - Stratford	WIS 153	Transportation Regional General Permit	0.03	M	1	0.03	M
6370-01-07	Marathon	3/14/2023	WIS 13 - Stratford	WIS 153	Transportation Regional General Permit	0.17	RPE	1.2	0.21	WS

WisDOT Ledger of Wetland Compensation for 2023

Site Name: Big Eau Pleine

Site ID: 1009-40-22

Project ID	County	Let Date	Project Title	Route	USACE Permit Number	Loss Acres	Loss Type	Debit Ratio	Comp. Acres	Comp. Type
6667-00-01	Marathon	12/12/2023	Hewitt - STH 97	CTH T	Transportation Regional General Permit	0.01	RPE	1.2	0.01	WS
6667-00-01	Marathon	12/12/2023	Hewitt - STH 97	CTH T	Transportation Regional General Permit	0.03	SS	1	0.03	WS
6678-01-00	Marathon	1/10/2023	Noisy Creek Bridge P370301a	Equity Street	Transportation Regional General Permit	0.02	SS	1	0.02	SS
6688-00-00	Marathon	2/14/2023	Little Eau Plaine River Bridge P370360	Rangeline Road	PCN 2022-01640-KME	0.074	RPE	1.2	0.09	WS
6688-00-00	Marathon	2/14/2023	Little Eau Plaine River Bridge P370360	Rangeline Road	PCN 2022-01640-KME	0.05	RPF	1.3	0.07	WS
6688-00-00	Marathon	2/14/2023	Little Eau Plaine River Bridge P370360	Rangeline Road	PCN 2022-01640-KME	0.1	AB	1	0.1	SM
9205-03-30	Vilas	11/14/2023	St Germain - Sayner	STH 155	Transportation Regional General Permit	0.06	RPF	1.3	0.08	WS
9491-06-00	Marathon	1/10/2023	Decator Drive - Lincoln County Line	CTH K	Transportation Regional General Permit	0.17	M(D)	1	0.17	M
9513-00-00	Vilas	1/10/2023	CTH K to CTH B	CTH S	PCN MVP-2022-01014-DDD	0.24	SS	1	0.24	SS
9513-00-00	Vilas	1/10/2023	CTH K to CTH B	CTH S	PCN MVP-2022-01014-DDD	0.06	RPE	1.3	0.08	SM
9525-01-00	Marathon	3/14/2023	Pine Creek Bridge P370194	Jersey Falls Trail	Transportation Regional General Permit	0.03	SS	1	0.03	SS
9525-01-00	Marathon	3/14/2023	Pine Creek Bridge P370194	Jersey Falls Trail	Transportation Regional General Permit	0.05	RPE	1.2	0.06	WS
9526-00-00	Marathon	3/14/2023	Artus Creek Bridge P-37-203	Stettin Drive	PCN 2022-01833-KME	0.14	SS	1	0.14	WS
9526-00-00	Marathon	3/14/2023	Artus Creek Bridge P-37-203	Stettin Drive	PCN 2022-01833-KME	0.11	RPE	1.2	0.13	WS

WisDOT Ledger of Wetland Compensation for 2023

Site Name: Big Eau Pleine

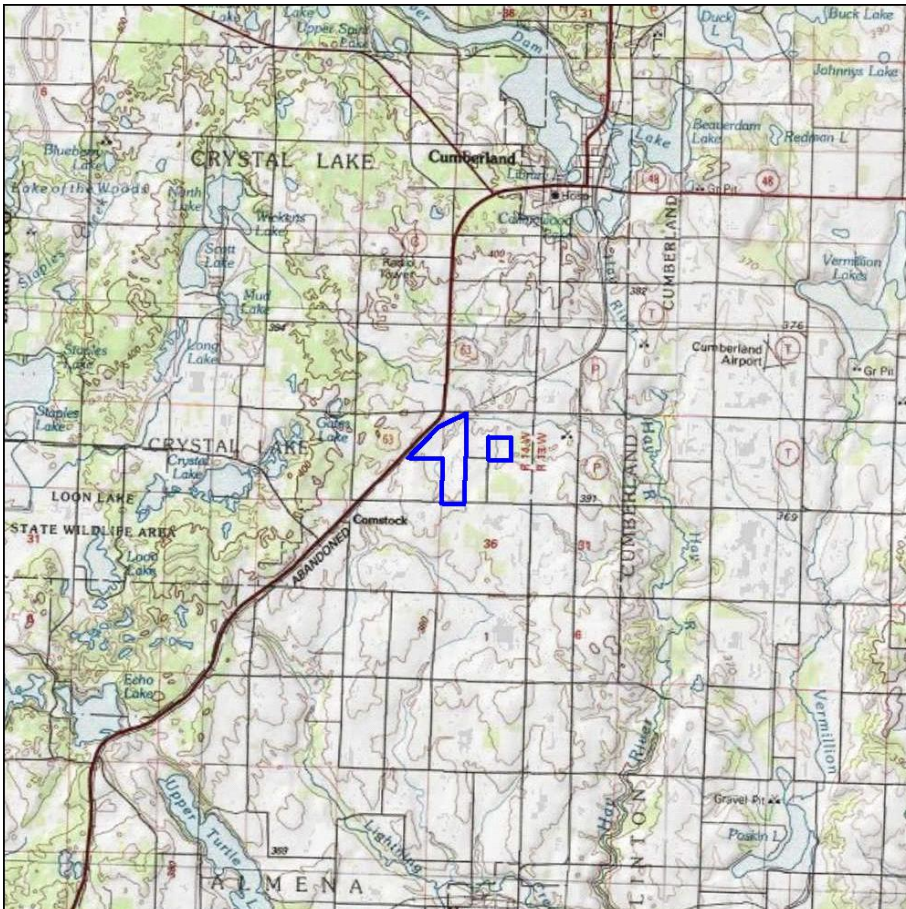
Site ID: 1009-40-22

Project ID	County	Let Date	Project Title	Route	USACE Permit Number	Loss Acres	Loss Type	Debit Ratio	Comp. Acres	Comp. Type
9526-00-01	Marathon	3/14/2023	Artus Creek Bridge P-37-204	Highland Drive	PCN MVP-2022-01889-TRS	0.11	RPE	1.2	0.13	WS
LNL1003 (AIP-14)	Vilas	8/1/2023	RWY 14/32 Tree Clearing	King's Land O' Lakes	PCN 2023-00629-KME	0.17	M	0.5	0.08	M
LNL1003 (AIP-14)	Vilas	8/1/2023	RWY 14/32 Tree Clearing	King's Land O' Lakes	PCN 2023-00629-KME	0.08	SS	0.5	0.04	M
LNL1003 (AIP-14)	Vilas	8/1/2023	RWY 14/32 Tree Clearing	King's Land O' Lakes	PCN 2023-00629-KME	4.99	WS	0.5	2.50	M
LNL1003 (AIP-14)	Vilas	8/1/2023	RWY 14/32 Tree Clearing	King's Land O' Lakes	PCN 2023-00629-KME	0.23	BOG	0.5	0.12	M
SAP-46/BOA21002	Lincoln	2/14/2023	Next Gen Obstruction Clearing	Tomahawk Regional Airport	PCN MVP-2022-02235-DDP	21.3	WS	0.5	10.65	M
SAP-46/BOA21002	Lincoln	2/14/2023	Next Gen Obstruction Clearing	Tomahawk Regional Airport	PCN MVP-2022-02235-DDP	2.00	SS	0.5	1.00	M
Total						30.90			16.70	



WisDOT Wetland Mitigation Bank Site Status 2023

Site Name:	Branca	County:	Barron
WisDOT Site ID:	0631-08-05	PLSS:	T35N, R14W, S25, 26
Construction Completed:	1995	Office Region:	Northwest
Property Acreage:	236.8	Bank Service Area:	Northern Mississippi
Planned Credits:	70.38	Site Type:	Bank Site
Credits Pending Release:	0	USACE QAR:	NA



Released Wetland Acreage Credits

Starting Credits: 47.42

Released Wetland Type Credits

M = 23.14	DM = 15.50
SM = 8.78	RPF = 0.00
AB = 0.00	RPE = 0.00
WS = 0.00	M(D) = 0.00
SS = 0.00	Buffer = 0.00

Wetland Acreage Credit Status

Used Credits: 45.34

Available Credits: 2.07

Available Wetland Type Credits

M = 0.14	DM = 0.02
SM = 1.91	RPF = 0.00
AB = 0.00	RPE = 0.00
WS = 0.00	M(D) = 0.00
SS = 0.00	Buffer = 0.00

The USACE, in conjunction with the WisDOT, initiated a Quality Assessment Review (QAR) of all mitigation bank sites in 2017. The review of some sites has been completed, and any adjustments are reflected in this summary. The ongoing review process may result in additional changes to site acreages and credits. Credit Balances current as of 12/31/2023.

WisDOT Ledger of Wetland Compensation for 2023

Site Name: Branca

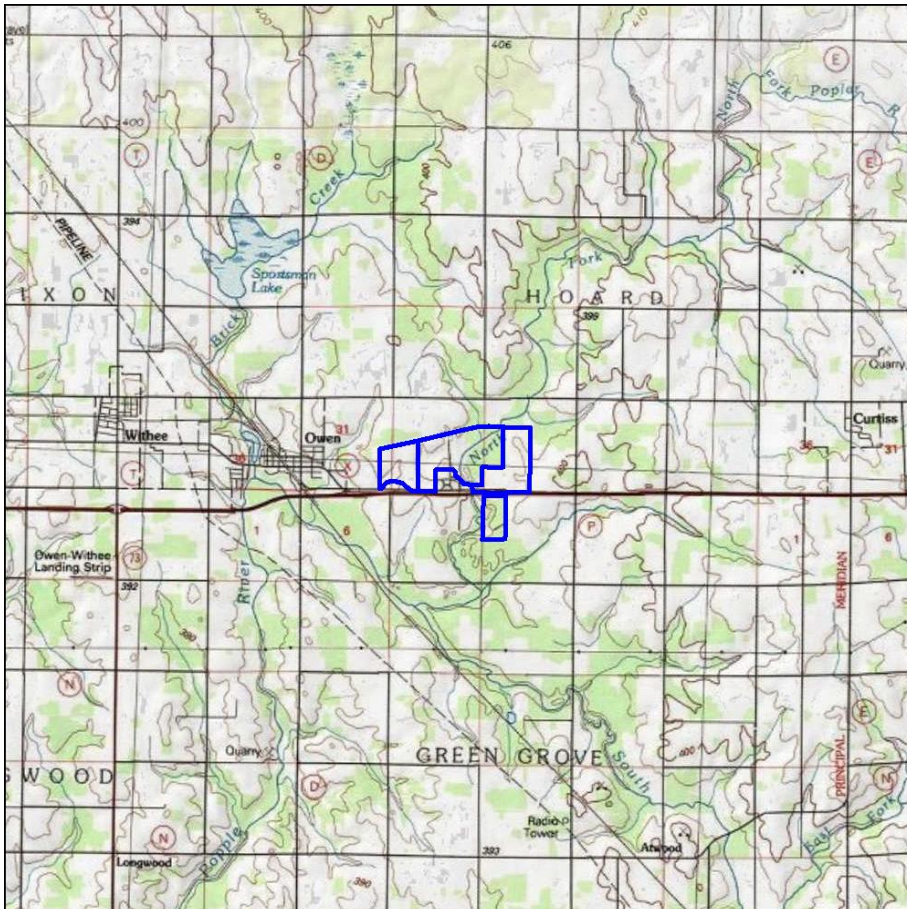
Site ID: 0631-08-05

Project ID	County	Let Date	Project Title	Route	USACE Permit Number	Loss Acres	Loss Type	Debit Ratio	Comp. Acres	Comp. Type
8953-00-01	Barron	2/14/2023	Chetek River Bridge B-03-0725	County SS	2022-01647-KME	0.12	RPE	1.3	0.16	SM
Total						0.12			0.16	



WisDOT Wetland Mitigation Bank Site Status 2023

Site Name:	Clark County Health Care Center	County:	Clark
WisDOT Site ID:	0631-29-03	PLSS:	T29N, R1W, S32, 33
Construction Completed:	1997	Office Region:	Northwest
Property Acreage:	731.28	Bank Service Area:	Northern Mississippi
Planned Credits:	124	Site Type:	Bank Site
Credits Pending Release:	0	USACE QAR:	11/3/2017



Released Wetland Acreage Credits

Starting Credits: 203.37

Released Wetland Type Credits

M = 176.96	DM = 0.00
SM = 26.41	RPF = 0.00
AB = 0.00	RPE = 0.00
WS = 0.00	M(D) = 0.00
SS = 0.00	Buffer = 0.00

Wetland Acreage Credit Status

Used Credits: 151.33

Available Credits: 52.15

Available Wetland Type Credits

M = 18.21	DM = 0.00
SM = 25.99	RPF = 7.95
AB = 0.00	RPE = 0.00
WS = 0.00	M(D) = 0.00
SS = 0.00	Buffer = 0.00

The USACE, in conjunction with the WisDOT, initiated a Quality Assessment Review (QAR) of all mitigation bank sites in 2017. The review of some sites has been completed, and any adjustments are reflected in this summary. The ongoing review process may result in additional changes to site acreages and credits. Credit Balances current as of 12/31/2023.

WisDOT Ledger of Wetland Compensation for 2023

Site Name: Clark County Health Care Center

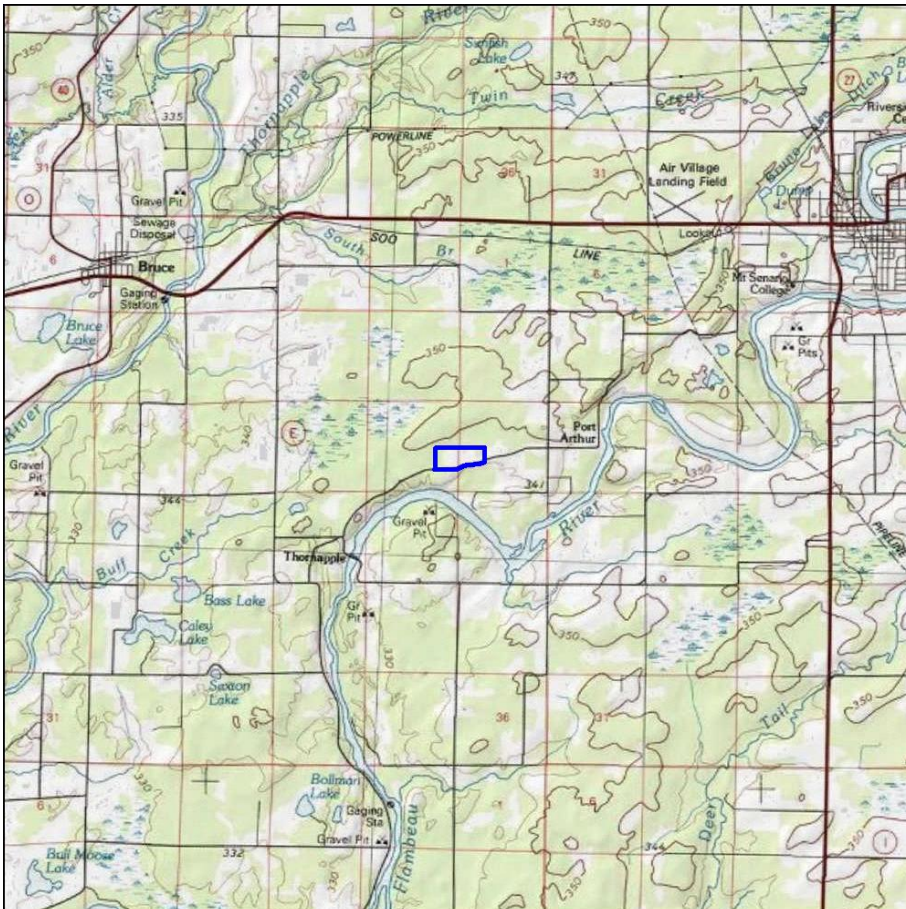
Site ID: 0631-29-03

Project ID	County	Let Date	Project Title	Route	USACE Permit Number	Loss Acres	Loss Type	Debit Ratio	Comp. Acres	Comp. Type
7244-00-00	Jackson	10/10/2023	WIS 54-NCL; Hay Creek Bridge B-27-0176	County Z	Non-reporting	0.04	SM	1.1	0.04	RPF
7846-00-00	Clark	12/12/2023	North BR O'Neill Creek Bridge B-10-0254	Mann Rd	In progress	0.1	M	1	0.1	M
7846-00-00	Clark	12/12/2023	North BR O'Neill Creek Bridge B-10-0254	Mann Rd	In progress	0.03	SS	1.1	0.03	RPF
7859-00-01	Clark	2/14/2023	Rock Creek Bridge P-10-0262	Cardinal Avenue	Non-reporting	0.01	AB	1	0.01	M
7859-00-01	Clark	2/14/2023	Rock Creek Bridge P-10-0262	Cardinal Avenue	Non-reporting	0.03	M	1	0.03	M
Total						0.21			0.21	



WisDOT Wetland Mitigation Bank Site Status 2023

Site Name:	Eitenmiller	County:	Rusk
WisDOT Site ID:	0631-08-10	PLSS:	T34N, R7W, S13, 14
Construction Completed:	1995	Office Region:	Northwest
Property Acreage:	74.2	Bank Service Area:	Northern Mississippi
Planned Credits:	36.4	Site Type:	Bank Site
Credits Pending Release:	0	USACE QAR:	NA



Released Wetland Acreage Credits

Starting Credits: 37.50

Released Wetland Type Credits

M = 6.00	DM = 0.00
SM = 31.50	RPF = 0.00
AB = 0.00	RPE = 0.00
WS = 0.00	M(D) = 0.00
SS = 0.00	Buffer = 0.00

Wetland Acreage Credit Status

Used Credits: 33.33

Available Credits: 4.00

Available Wetland Type Credits

M = -0.01	DM = 0.00
SM = 4.01	RPF = 0.00
AB = 0.00	RPE = 0.00
WS = 0.00	M(D) = 0.00
SS = 0.00	Buffer = 0.00

The USACE, in conjunction with the WisDOT, initiated a Quality Assessment Review (QAR) of all mitigation bank sites in 2017. The review of some sites has been completed, and any adjustments are reflected in this summary. The ongoing review process may result in additional changes to site acreages and credits. Credit Balances current as of 12/31/2023.

WisDOT Ledger of Wetland Compensation for 2023

Site Name: Eitenmiller

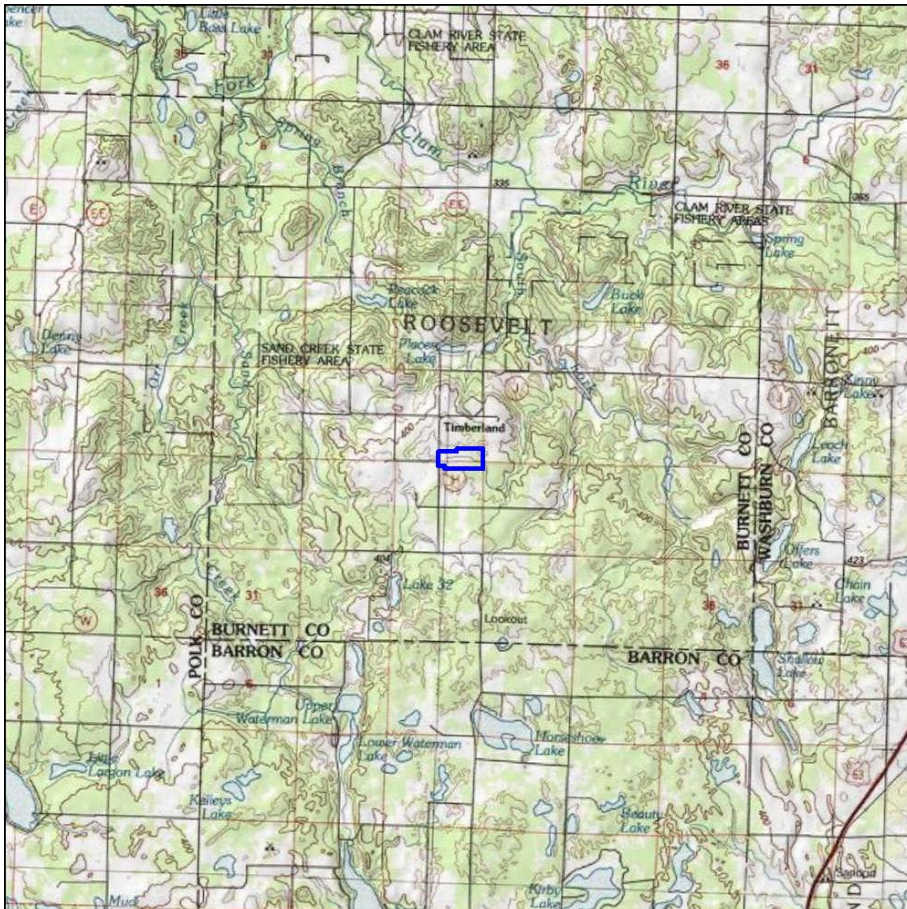
Site ID: 0631-08-10

Project ID	County	Let Date	Project Title	Route	USACE Permit Number	Loss Acres	Loss Type	Debit Ratio	Comp. Acres	Comp. Type
1580-04-04	Rusk	4/11/2023	Ladysmith - prent, E 16th St N/Old 8	US 8	Non-reporting	0.01	RPF	1.5	0.01	SM
1580-04-04	Rusk	4/11/2023	Ladysmith - prent, E 16th St N/Old 8	US 8	Non-reporting	0.01	SM	1	0.01	SM
1580-04-04	Rusk	4/11/2023	Ladysmith - prent, E 16th St N/Old 8	US 8	Non-reporting	0.01	M	1	0.01	M
1580-04-04	Rusk	4/11/2023	Ladysmith - prent, E 16th St N/Old 8	US 8	Non-reporting	0.01	SS	1.2	0.01	SM
8436-00-00	Rusk	1/10/2023	McDermoot Creek Bridge B-54-0139	Horseshoe Lake Road	Non-reporting	0.01	RPE	1.3	0.01	SM
8793-00-03	Rusk	3/14/2023	Main Creek Bridge P-54-0029	County B	MVP-2022-01453-TRS	0.16	RPE	1.3	0.21	SM
Total						0.21			0.26	



WisDOT Wetland Mitigation Bank Site Status 2023

Site Name:	Lauritsen	County:	Burnett
WisDOT Site ID:	0631-08-11	PLSS:	T37N, R14W, S20, 22, 29
Construction Completed:	1999	Office Region:	Northwest
Property Acreage:	65.71	Bank Service Area:	Northern Mississippi
Planned Credits:	52	Site Type:	Bank Site
Credits Pending Release:	0	USACE QAR:	9/11/2017



Released Wetland Acreage Credits

Starting Credits: 51.09

Released Wetland Type Credits

M = 10.75	DM = 4.72
SM = 34.89	RPF = 0.00
AB = 0.00	RPE = 0.00
WS = 0.73	M(D) = 0.00
SS = 0.00	Buffer = 0.00

Wetland Acreage Credit Status

Used Credits: 21.07

Available Credits: 30.03

Available Wetland Type Credits

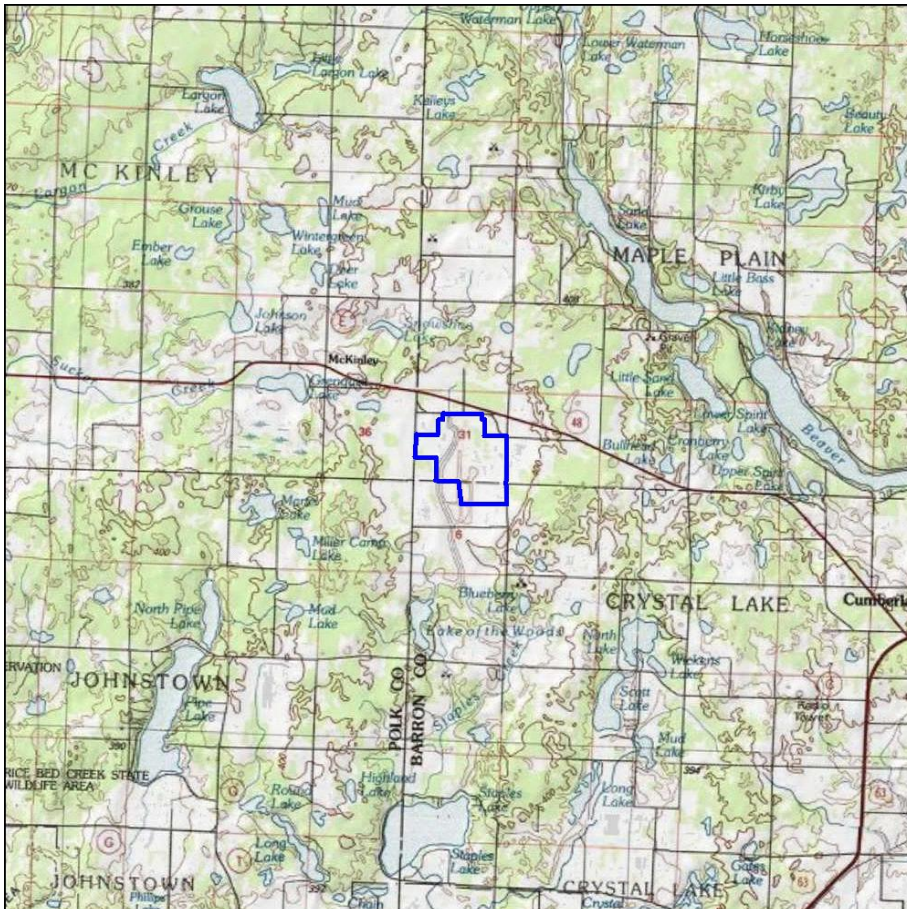
M = 4.46	DM = 3.35
SM = 22.20	RPF = 0.00
AB = 0.00	RPE = 0.00
WS = 0.02	M(D) = 0.00
SS = 0.00	Buffer = 0.00

The USACE, in conjunction with the WisDOT, initiated a Quality Assessment Review (QAR) of all mitigation bank sites in 2017. The review of some sites has been completed, and any adjustments are reflected in this summary. The ongoing review process may result in additional changes to site acreages and credits. Credit Balances current as of 12/31/2023.



WisDOT Wetland Mitigation Bank Site Status 2023

Site Name:	Staples Creek	County:	Barron
WisDOT Site ID:	0631-82-12	PLSS:	T36N, R14W, S31
Construction Completed:	2001	Office Region:	Northwest
Property Acreage:	439.5	Bank Service Area:	Northern Mississippi
Planned Credits:	200	Site Type:	Bank Site
Credits Pending Release:	0	USACE QAR:	NA



Released Wetland Acreage Credits

Starting Credits: 177.20

Released Wetland Type Credits

M = 142.90	DM = 0.00
SM = 8.40	RPF = 0.00
AB = 0.00	RPE = 0.00
WS = 15.10	M(D) = 0.00
SS = 10.80	Buffer = 0.00

Wetland Acreage Credit Status

Used Credits: 84.36

Available Credits: 93.02

Available Wetland Type Credits

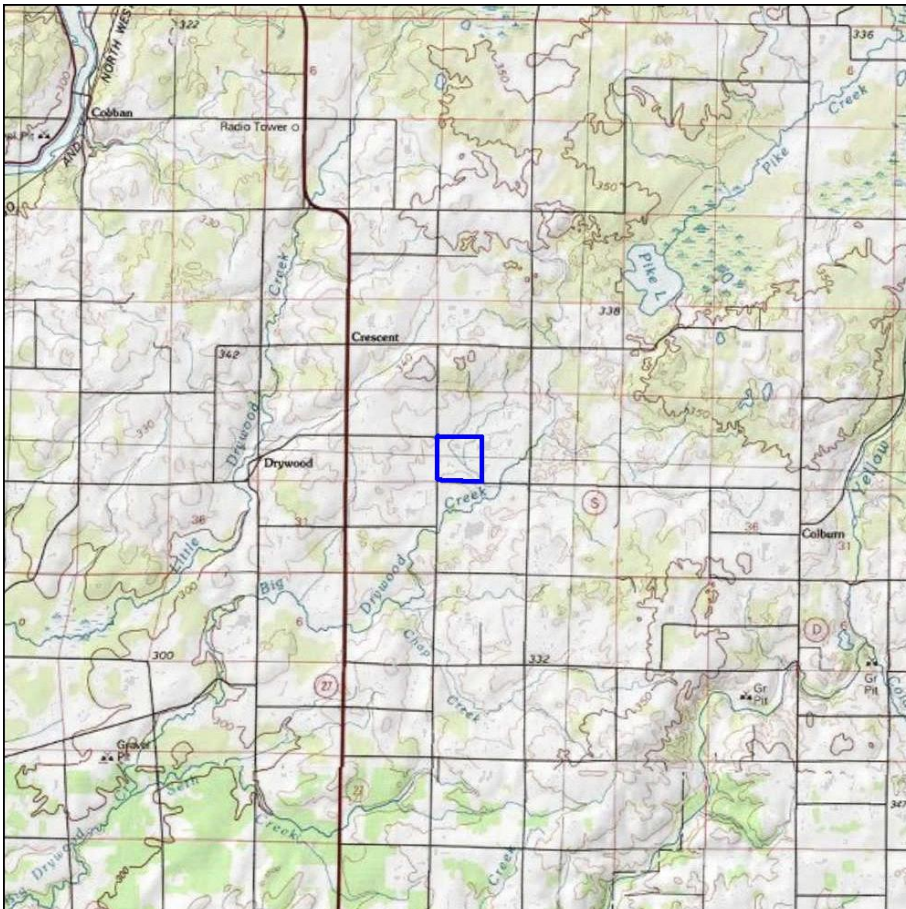
M = 88.14	DM = 0.00
SM = 0.00	RPF = 0.00
AB = 0.00	RPE = 0.00
WS = 4.79	M(D) = 0.00
SS = 0.09	Buffer = 0.00

The USACE, in conjunction with the WisDOT, initiated a Quality Assessment Review (QAR) of all mitigation bank sites in 2017. The review of some sites has been completed, and any adjustments are reflected in this summary. The ongoing review process may result in additional changes to site acreages and credits. Credit Balances current as of 12/31/2023.



WisDOT Wetland Mitigation Bank Site Status 2023

Site Name:	Stephens	County:	Chippewa
WisDOT Site ID:	0631-06-06	PLSS:	T30N, R6W, S28
Construction Completed:	1995	Office Region:	Northwest
Property Acreage:	153.35	Bank Service Area:	Northern Mississippi
Planned Credits:	NA	Site Type:	Bank Site
Credits Pending Release:	0	USACE QAR:	1/11/2018



Released Wetland Acreage Credits

Starting Credits: 82.50

Released Wetland Type Credits

M = 50.50	DM = 0.00
SM = 19.20	RPF = 0.00
AB = 0.00	RPE = 0.00
WS = 0.00	M(D) = 0.00
SS = 12.80	Buffer = 0.00

Wetland Acreage Credit Status

Used Credits: 69.19

Available Credits: 13.31

Available Wetland Type Credits

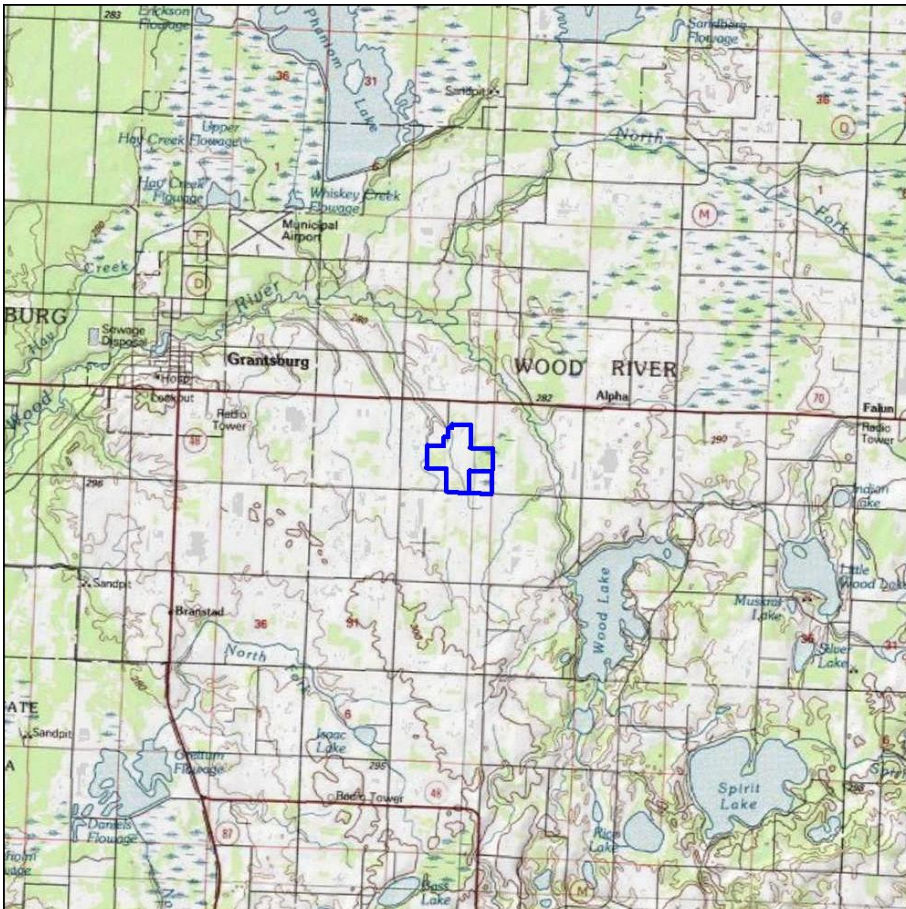
M = 13.31	DM = 0.00
SM = 0.00	RPF = 0.00
AB = 0.00	RPE = 0.00
WS = 0.00	M(D) = 0.00
SS = 0.00	Buffer = 0.00

The USACE, in conjunction with the WisDOT, initiated a Quality Assessment Review (QAR) of all mitigation bank sites in 2017. The review of some sites has been completed, and any adjustments are reflected in this summary. The ongoing review process may result in additional changes to site acreages and credits. Credit Balances current as of 12/31/2023.



WisDOT Wetland Mitigation Bank Site Status 2023

Site Name:	Strom-Nelson	County:	Burnett
WisDOT Site ID:	0631-08-04	PLSS:	T38N, R18W, S20
Construction Completed:	1993	Office Region:	Northwest
Property Acreage:	237	Bank Service Area:	Northern Mississippi
Planned Credits:	130	Site Type:	Consolidation Site
Credits Pending Release:		USACE QAR:	NA



Released Wetland Acreage Credits

Starting Credits: 19.00

Released Wetland Type Credits

M = 5.00	DM = 5.00
SM = 9.00	RPF = 0.00
AB = 0.00	RPE = 0.00
WS = 0.00	M(D) = 0.00
SS = 0.00	Buffer = 0.00

Wetland Acreage Credit Status

Used Credits: 15.99

Available Credits: 3.01

Available Wetland Type Credits

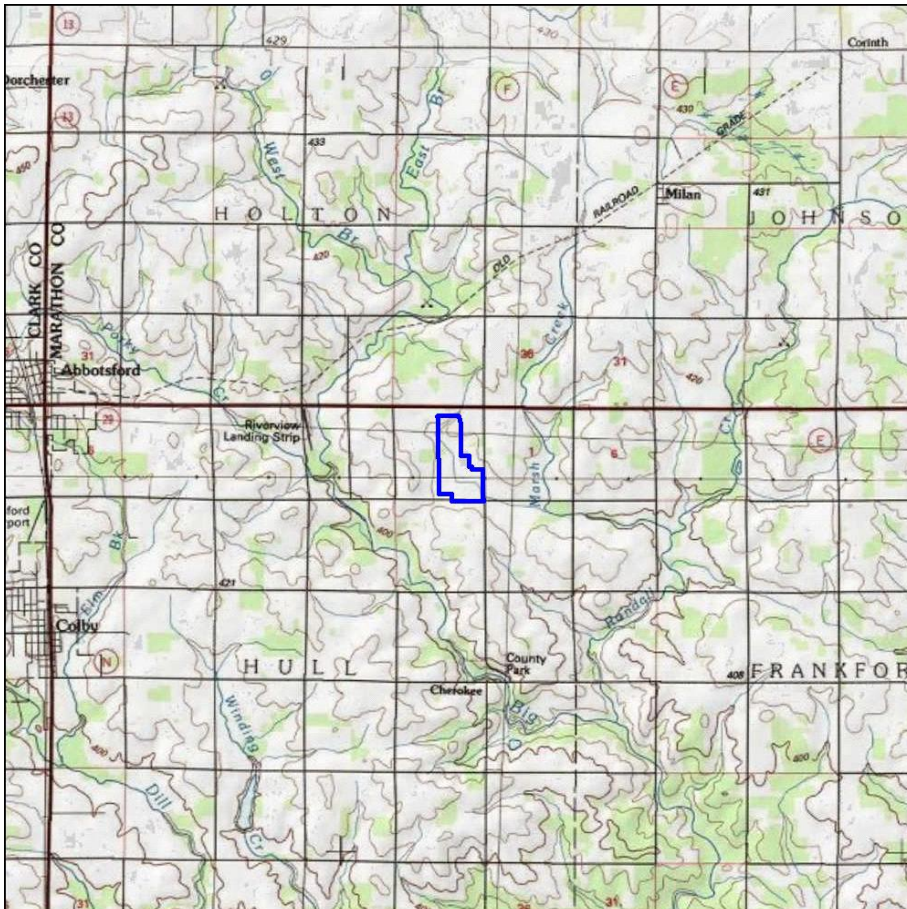
M = 1.07	DM = 1.59
SM = 0.35	RPF = 0.00
AB = 0.00	RPE = 0.00
WS = 0.00	M(D) = 0.00
SS = 0.00	Buffer = 0.00

The USACE, in conjunction with the WisDOT, initiated a Quality Assessment Review (QAR) of all mitigation bank sites in 2017. The review of some sites has been completed, and any adjustments are reflected in this summary. The ongoing review process may result in additional changes to site acreages and credits. Credit Balances current as of 12/31/2023.



WisDOT Wetland Mitigation Bank Site Status 2023

Site Name:	Three Lakes Phase 1	County:	Marathon
WisDOT Site ID:	0631-04-01	PLSS:	T28N, R2E, S2
Construction Completed:	1994	Office Region:	North Central
Property Acreage:	227.1	Bank Service Area:	Northern Mississippi
Planned Credits:	200	Site Type:	Bank Site
Credits Pending Release:	0	USACE QAR:	12/26/2017



Released Wetland Acreage Credits

Starting Credits: 186.95

Released Wetland Type Credits

M = 103.06	DM = 48.36
SM = 23.30	RPF = 0.00
AB = 0.00	RPE = 0.00
WS = 11.51	M(D) = 0.00
SS = 0.72	Buffer = 0.00

Wetland Acreage Credit Status

Used Credits: 186.76

Available Credits: 0.19

Available Wetland Type Credits

M = 0.00	DM = 0.18
SM = 0.01	RPF = 0.00
AB = 0.00	RPE = 0.00
WS = 0.00	M(D) = 0.00
SS = 0.00	Buffer = 0.00

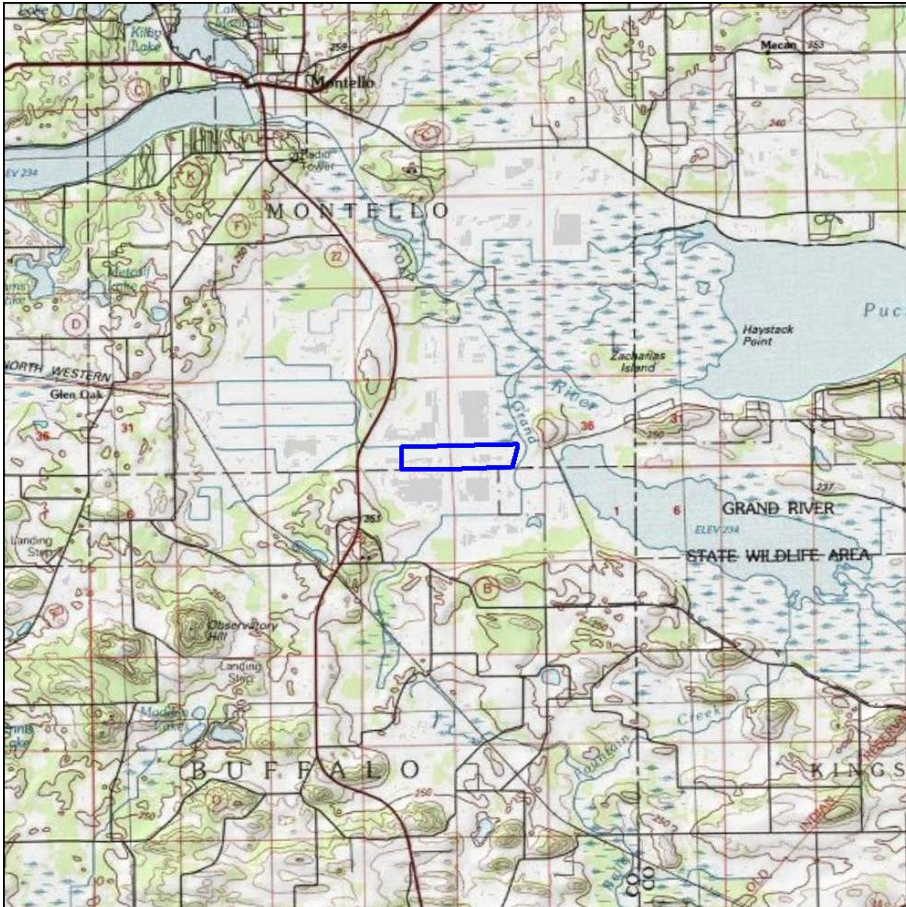
The USACE, in conjunction with the WisDOT, initiated a Quality Assessment Review (QAR) of all mitigation bank sites in 2017. The review of some sites has been completed, and any adjustments are reflected in this summary. The ongoing review process may result in additional changes to site acreages and credits. Credit Balances current as of 12/31/2023.

Southern Fox / Lake Michigan



WisDOT Wetland Mitigation Bank Site Status 2023

Site Name:	Hope Marsh Phase 1	County:	Marquette
WisDOT Site ID:	0631-42-07	PLSS:	T15N, R10E, S35
Construction Completed:	1998	Office Region:	North Central
Property Acreage:	200.05	Bank Service Area:	Southern Fox / Lake Michigan
Planned Credits:	192	Site Type:	Bank Site
Credits Pending Release:	0	USACE QAR:	NA



Released Wetland Acreage Credits

Starting Credits: 186.15

Released Wetland Type Credits

M = 167.76	DM = 0.00
SM = 0.00	RPF = 18.39
AB = 0.00	RPE = 0.00
WS = 0.00	M(D) = 0.00
SS = 0.00	Buffer = 0.00

Wetland Acreage Credit Status

Used Credits: 186.14

Available Credits: 0.01

Available Wetland Type Credits

M = 0.00	DM = 0.00
SM = 0.00	RPF = 0.01
AB = 0.00	RPE = 0.01
WS = 0.00	M(D) = 0.00
SS = 0.00	Buffer = 0.00

The USACE, in conjunction with the WisDOT, initiated a Quality Assessment Review (QAR) of all mitigation bank sites in 2017. The review of some sites has been completed, and any adjustments are reflected in this summary. The ongoing review process may result in additional changes to site acreages and credits. Credit Balances current as of 12/31/2023.

WisDOT Ledger of Wetland Compensation for 2023

Site Name: Hope Marsh Phase 1

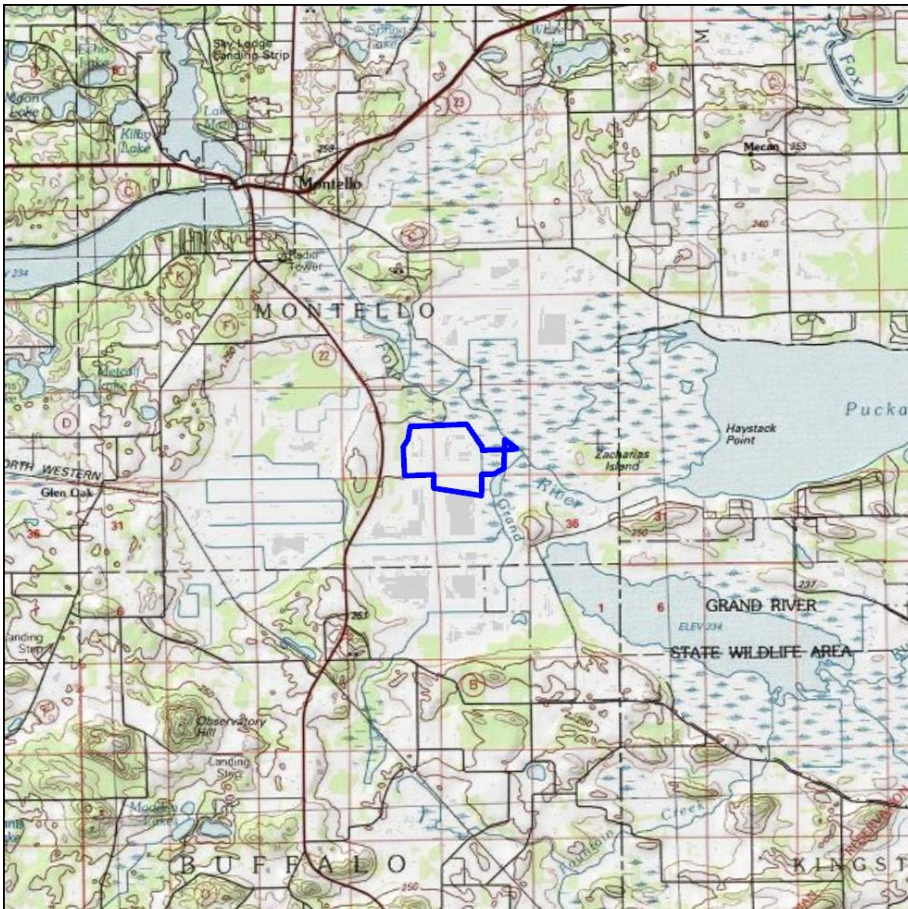
Site ID: 0631-42-07

Project ID	County	Let Date	Project Title	Route	USACE Permit Number	Loss Acres	Loss Type	Debit Ratio	Comp. Acres	Comp. Type
6230-20-00	Outagamie	11/14/2023	Seymour - Green Bay	STH 54	PCN MVP-2023-00574-CJB	0.03	RPE	1	0.03	RPE
6230-20-00	Outagamie	11/14/2023	Seymour - Green Bay	STH 54	PCN MVP-2023-00574-CJB	0.152	SM	1.1	0.16	RPE
6230-20-00	Outagamie	11/14/2023	Seymour - Green Bay	STH 54	PCN MVP-2023-00574-CJB	0.01	SS	1.2	0.01	RPE
6230-20-00	Outagamie	11/14/2023	Seymour - Green Bay	STH 54	PCN MVP-2023-00574-CJB	0.245	M	1.1	0.27	RPE
Total						0.44			0.47	



WisDOT Wetland Mitigation Bank Site Status 2023

Site Name:	Hope Marsh Phase 2	County:	Marquette
WisDOT Site ID:	0631-41-08	PLSS:	T15N, R10E, S26
Construction Completed:	2001	Office Region:	North Central
Property Acreage:	427.36	Bank Service Area:	Southern Fox / Lake Michigan
Planned Credits:	372	Site Type:	Bank Site
Credits Pending Release:	0	USACE QAR:	NA



Released Wetland Acreage Credits

Starting Credits: 364.50

Released Wetland Type Credits

M =	10.82	DM =	0.00
SM =	0.11	RPF =	4.72
AB =	0.00	RPE =	331.28
WS =	0.00	M(D) =	0.00
SS =	17.56	Buffer =	0.00

Wetland Acreage Credit Status

Used Credits: 331.62

Available Credits: 32.88

Available Wetland Type Credits

M =	2.98	DM =	0.00
SM =	0.00	RPF =	0.00
AB =	0.00	RPE =	26.71
WS =	0.00	M(D) =	0.00
SS =	3.19	Buffer =	0.00

The USACE, in conjunction with the WisDOT, initiated a Quality Assessment Review (QAR) of all mitigation bank sites in 2017. The review of some sites has been completed, and any adjustments are reflected in this summary. The ongoing review process may result in additional changes to site acreages and credits. Credit Balances current as of 12/31/2023.

WisDOT Ledger of Wetland Compensation for 2023

Site Name: Hope Marsh Phase 2

Site ID: 0631-41-08

Project ID	County	Let Date	Project Title	Route	USACE Permit Number	Loss Acres	Loss Type	Debit Ratio	Comp. Acres	Comp. Type
1110-15-00	Fond du Lac	2/14/2023	Rosendale - Oshkosh	STH 26	PCN MVP-2014-02369-SJW	0.01	SM	1	0.01	M
1110-15-00	Fond du Lac	2/14/2023	Rosendale - Oshkosh	STH 26	PCN MVP-2014-02369-SJW	0.08	M	1	0.08	M
1110-15-00	Fond du Lac	2/14/2023	Rosendale - Oshkosh	STH 26	PCN MVP-2014-02369-SJW	0.03	WS	1	0.03	SS
1130-63-01	Outagamie	11/14/2023	Appleton - De Pere	I-41	PCN M(D)VP-2023-00535-CJB	24.41	M(D)	1	24.41	RPE
1130-63-01	Outagamie	11/14/2023	Appleton - De Pere	I-41	PCN DM(D)VP-2023-00535-CJB	0.01	DM(D)	1	0.01	M
1130-63-01	Outagamie	11/14/2023	Appleton - De Pere	I-41	PCN MVP-2023-00535-CJB	0.96	M	1	0.96	M
1130-63-01	Outagamie	11/14/2023	Appleton - De Pere	I-41	PCN RPE(D)VP-2023-00535-CJB	3.26	RPE(D)	1	3.26	RPE
1130-63-01	Outagamie	11/14/2023	Appleton - De Pere	I-41	PCN RPF(D)VP-2023-00535-CJB	0.33	RPF(D)	1	0.33	RPE
1130-63-01	Outagamie	11/14/2023	Appleton - De Pere	I-41	PCN SM(D)VP-2023-00535-CJB	28.4	SM(D)	1	28.4	RPE
1130-63-01	Outagamie	11/14/2023	Appleton - De Pere	I-41	PCN SS(D)VP-2023-00535-CJB	0.7	SS(D)	1	0.7	SS
1130-63-01	Outagamie	11/14/2023	Appleton - De Pere	I-41	PCN WS(D)VP-2023-00535-CJB	0.04	WS(D)	1	0.04	SS
1430-01-06	Marquette	3/14/2023	Endeavor - Princeton	WIS 23	Transportation Regional General Permit	0.046	RPE	1.2	0.05	SS
1430-02-03	Marquette	5/9/2023	Endeavor - Princeton	STH 23	Transportation Regional General Permit	0.02	M(D)	1	0.02	M
1430-02-03	Marquette	5/9/2023	Endeavor - Princeton	STH 23	Transportation Regional General Permit	0.03	SS(D)	1	0.03	SS

WisDOT Ledger of Wetland Compensation for 2023

Site Name: Hope Marsh Phase 2

Site ID: 0631-41-08

Project ID	County	Let Date	Project Title	Route	USACE Permit Number	Loss Acres	Loss Type	Debit Ratio	Comp. Acres	Comp. Type
1430-02-03	Marquette	5/9/2023	Endeavor - Princeton	STH 23	Transportation Regional General Permit	0.03	WS(D)	1	0.03	SS
4075-00-01	Waupaca	9/12/2023	Fremont-Appleton	STH 96	Transportation Regional General Permit	0.08	M	1	0.08	M
4075-35-00	Outagamie	11/14/2023	Kaukauna - Wrightstown; Claribel St - CTH D	STH 96	PCN SMVP-2024-00535-CJB	0.01	SM	1	0.01	M
4075-35-00	Outagamie	11/14/2023	Kaukauna - Wrightstown; Claribel St - CTH D	STH 96	PCN M(D)VP-2024-00535-CJB	0.01	M(D)	1	0.01	M
4075-35-00	Outagamie	11/14/2023	Kaukauna - Wrightstown; Claribel St - CTH D	STH 96	PCN SSVP-2024-00535-CJB	0.01	SS	1	0.01	SS
4075-35-00	Outagamie	11/14/2023	Kaukauna - Wrightstown; Claribel St - CTH D	STH 96	PCN WSPV-2024-00535-CJB	0.02	WS	1	0.02	SS
4474-03-00	Calumet	1/10/2023	T Brillion, East River Bridge	North County Line Rd	PCN 2022-00735-JLK	0.31	WS	1	0.31	SS
4656-08-00	Outagamie	1/10/2023	T Buchanan, Branch of Plum Creek Bridge P-44-0903	New Road	Transportation Regional General Permit	0.028	RPF	1.2	0.03	RPE
4685-29-30	Outagamie	2/14/2023	Appleton	STH 441	PCN MVP-2012-00773-TKO	0.28	M	1	0.28	M
4685-29-30	Outagamie	2/14/2023	Appleton	STH 441	PCN MVP-2012-00773-TKO	0.01	RPE	1	0.01	RPE
4685-29-30	Outagamie	2/14/2023	Appleton	STH 441	PCN MVP-2012-00773-TKO	0.12	SM	1	0.12	M
6230-14-00	Outagamie	1/10/2023	Shiocton - Seymour	STH 54	PCN MVP-2022-01335-JLK	0.17	RPE	1	0.17	RPE
6230-14-00	Outagamie	1/10/2023	Shiocton - Seymour	STH 54	PCN MVP-2022-01335-JLK	0.01	SM	1	0.01	M
6430-20-00	Outagamie	11/14/2023	School Rd Intersection	STH 76	PCN MVP-2023-00535-CJB	0.51	SM	1	0.51	M

WisDOT Ledger of Wetland Compensation for 2023

Site Name: Hope Marsh Phase 2

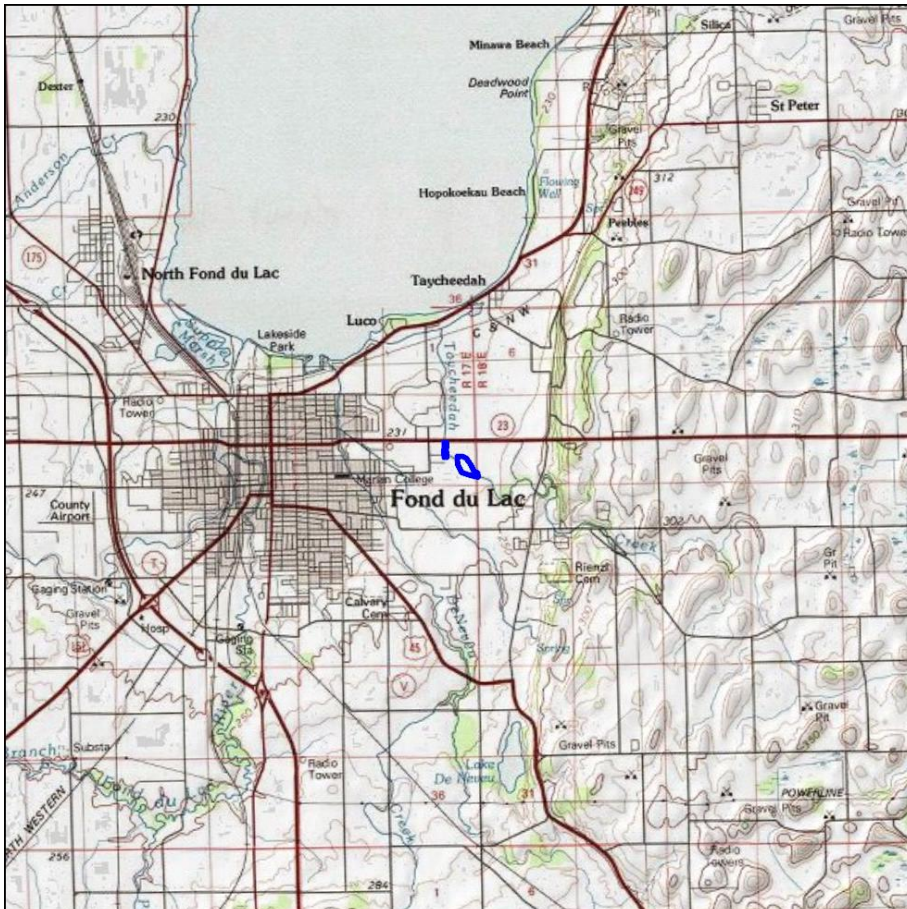
Site ID: 0631-41-08

Project ID	County	Let Date	Project Title	Route	USACE Permit Number	Loss Acres	Loss Type	Debit Ratio	Comp. Acres	Comp. Type
6430-20-00	Outagamie	11/14/2023	School Rd Intersection	STH 76	PCN MVP-2023-00535-CJB	0.2	M	1	0.2	M
6518-06-00, 6518-07-00	Outagamie	7/11/2023	Shiocton - Bear Creek	STH 76	PCN MVP-2022-02252-RJH	0.01	SM	1	0.01	M
6518-06-00, 6518-07-00	Outagamie	7/11/2023	Shiocton - Bear Creek	STH 76	PCN MVP-2022-02252-RJH	0.19	RPE	1	0.19	RPE
6518-06-00, 6518-07-00	Outagamie	7/11/2023	Shiocton - Bear Creek	STH 76	PCN MVP-2022-02252-RJH	0.01	M	1	0.01	M
6526-00-01	Outagamie		I-41 Bluemound Dr	STH 125	PCN SSVp-00535-CJB	0.06	SS	1	0.06	SS
6526-00-01	Outagamie		I-41 Bluemound Dr	STH 125	PCN RPEVP-00535-CJB	0.02	RPE	1	0.02	RPE
6526-00-01	Outagamie		I-41 Bluemound Dr	STH 125	PCN SMVP-00535-CJB	0.09	SM	1	0.09	M
6590-00-02	Waupaca	12/12/2023	Waupaca - Northland	STH 49	Transportation Regional General Permit	0.03	RPF	1.2	0.04	RPE
6590-00-02	Waupaca	12/12/2023	Waupaca - Northland	STH 49	Transportation Regional General Permit	0.01	M(D)	1	0.01	M
6590-02-07	Waupaca	9/12/2023	Fremont - Marion; US 10 to STH 96	STH 110	Transportation Regional General Permit	0.06	M	1	0.06	M
6744-02-00	Marquette	3/24/2023	Westfield Creek Bridge B-39-0977	Main St	Transportation Regional General Permit	0.01	RPE	1	0.01	M
6748-02-00	Marquette	3/14/2023	Chapman Creek B-39-0013; T Oxford	CTH CX	Transportation Regional General Permit	0.09	RPE	1	0.09	RPE
Total						60.70			60.72	



WisDOT Wetland Mitigation Bank Site Status 2023

Site Name:	Taycheedah Creek	County:	Fond du Lac
WisDOT Site ID:	1420-05-70	PLSS:	T15N, R17E, S12
Construction Completed:	2003	Office Region:	Southeast
Property Acreage:	20.83	Bank Service Area:	Southern Fox / Lake Michigan
Planned Credits:	16.72	Site Type:	Consolidation Site
Credits Pending Release:	0	USACE QAR:	NA



Released Wetland Acreage Credits

Starting Credits: 17.00

Released Wetland Type Credits

M =	DM =
SM =	RPF =
AB =	RPE =
WS =	M(D) =
SS =	Buffer =

Wetland Acreage Credit Status

Used Credits: 16.16

Available Credits: 0.84

Available Wetland Type Credits

M = 0.00	DM = 0.00
SM = 0.00	RPF = 0.00
AB = 0.00	RPE = 0.00
WS = 0.00	M(D) = 0.00
SS = 0.00	Buffer = 0.00

The USACE, in conjunction with the WisDOT, initiated a Quality Assessment Review (QAR) of all mitigation bank sites in 2017. The review of some sites has been completed, and any adjustments are reflected in this summary. The ongoing review process may result in additional changes to site acreages and credits. Credit Balances current as of 12/31/2023.

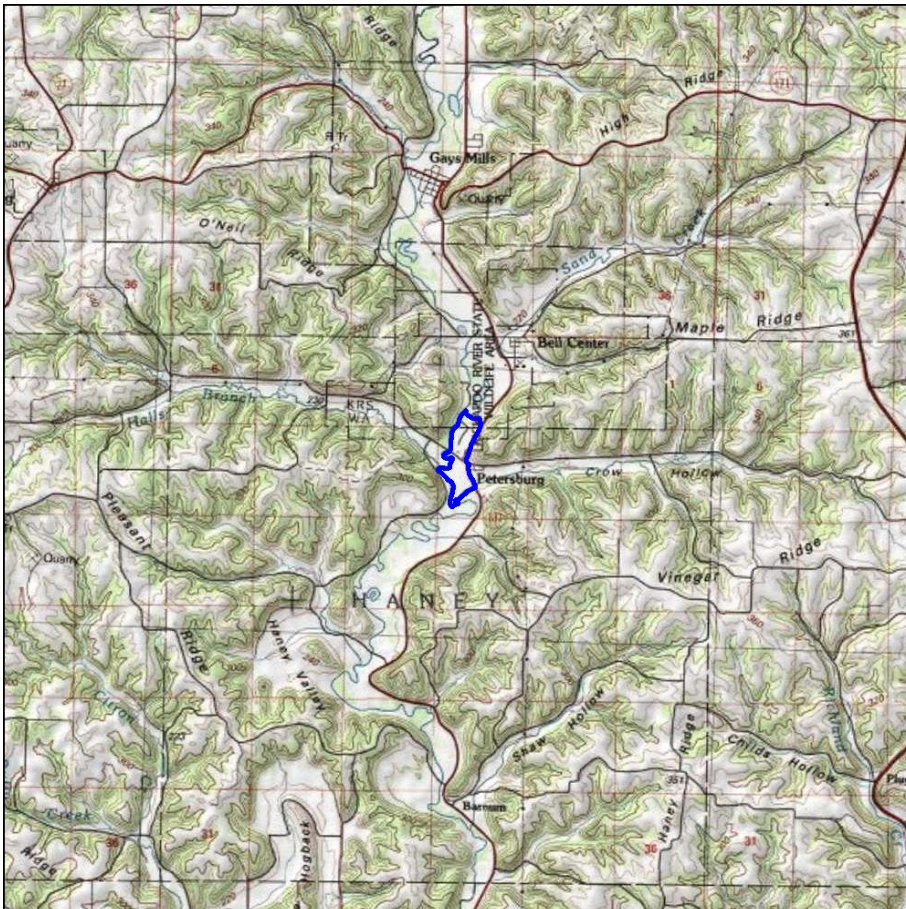
Wetland credit details (i.e. credits by wetland type) are not currently available for this site.

Southern Mississippi



WisDOT Wetland Mitigation Bank Site Status 2023

Site Name:	Bell Center	County:	Crawford
WisDOT Site ID:	0631-51-09	PLSS:	T9N, R4W, S3, 10
Construction Completed:	1998	Office Region:	Southwest
Property Acreage:	146.87	Bank Service Area:	Southern Mississippi
Planned Credits:	106	Site Type:	Bank Site
Credits Pending Release:	0	USACE QAR:	11/3/2017



Released Wetland Acreage Credits

Starting Credits: 77.10

Released Wetland Type Credits

M =	73.40	DM =	0.00
SM =	0.00	RPF =	0.00
AB =	0.00	RPE =	0.00
WS =	0.00	M(D) =	0.00
SS =	0.00	Buffer =	3.70

Wetland Acreage Credit Status

Used Credits: 41.68

Available Credits: 35.42

Available Wetland Type Credits

M =	35.42	DM =	0.00
SM =	0.00	RPF =	0.00
AB =	0.00	RPE =	0.00
WS =	0.00	M(D) =	0.00
SS =	0.00	Buffer =	0.00

The USACE, in conjunction with the WisDOT, initiated a Quality Assessment Review (QAR) of all mitigation bank sites in 2017. The review of some sites has been completed, and any adjustments are reflected in this summary. The ongoing review process may result in additional changes to site acreages and credits. Credit Balances current as of 12/31/2023.

WisDOT Ledger of Wetland Compensation for 2023

Site Name: Bell Center

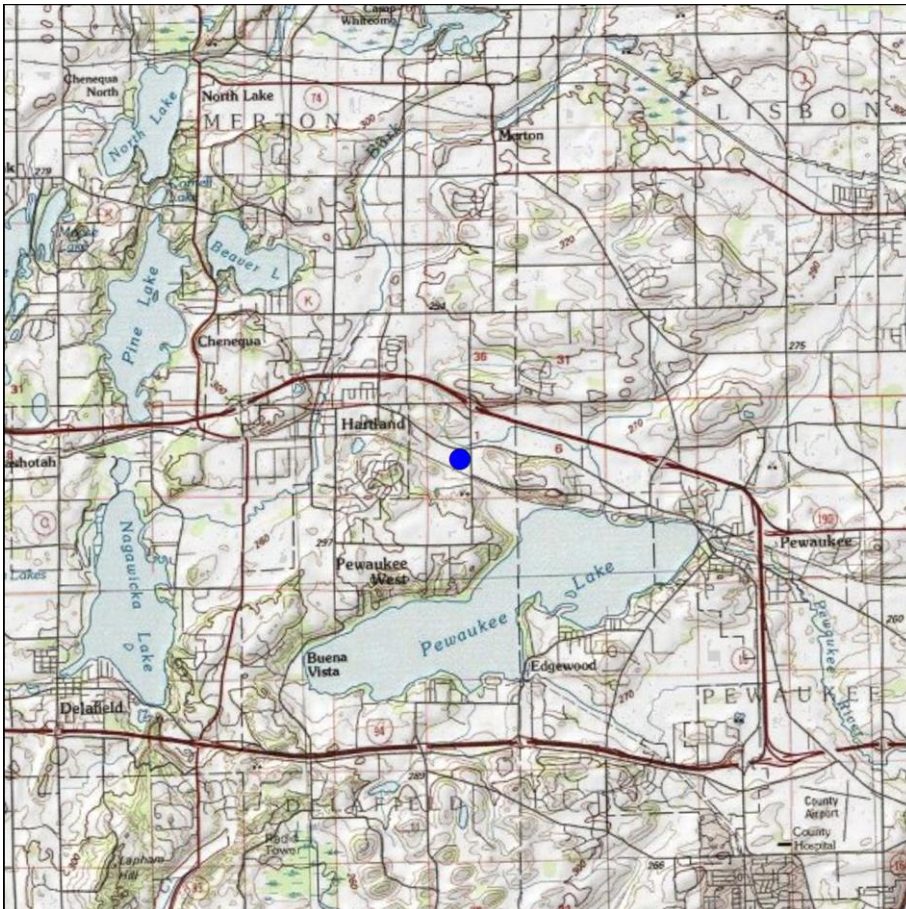
Site ID: 0631-51-09

Project ID	County	Let Date	Project Title	Route	USACE Permit Number	Loss Acres	Loss Type	Debit Ratio	Comp. Acres	Comp. Type
1650-06-02 & 1650-00-07	Grant	1/10/2023	Dickeyville - Lancaster	US 61	MBP-2015-0055EMN	0.65	RPE	1.3	0.85	M
5170-16-00	Crawford	8/1/2023	Black River Bridge replacement (lansing IA)	Wis 82	MVP-2018-00597-DDP	0.22	SS(D)	1	0.22	M
5170-16-00	Crawford	8/1/2023	Black River Bridge replacement (lansing IA)	Wis 82	MVP-2018-00597-DDP	0.86	RPE(D)	1.1	0.95	M
5170-16-00	Crawford	8/1/2023	Black River Bridge replacement (lansing IA)	Wis 82	MVP-2018-00597-DDP	0.97	RPF	1.5	1.46	M
5235-03-00/70	Grant	1/10/2023	Hazel Green - Platteville (N Limit cuba City to Bus 151)	Wis 80	No PCN	0.01	M	1	0.01	M
Total						2.71			3.49	



WisDOT Wetland Mitigation Bank Site Status 2023

Site Name:	Cull (Cocoa Creek)	County:	Waukesha
WisDOT Site ID:	1065-11-70	PLSS:	T7N, R18E, S1
Construction Completed:	2000	Office Region:	Southeast
Property Acreage:	34.6	Bank Service Area:	Southern Mississippi
Planned Credits:	20	Site Type:	Consolidation Site
Credits Pending Release:	0	USACE QAR:	9/11/2017



Released Wetland Acreage Credits

Starting Credits: 22.00

Released Wetland Type Credits

M = 22.00	DM = 0.00
SM = 0.00	RPF = 0.00
AB = 0.00	RPE = 0.00
WS = 0.00	M(D) = 0.00
SS = 0.00	Buffer = 0.00

Wetland Acreage Credit Status

Used Credits: 12.94

Available Credits: 9.07

Available Wetland Type Credits

M = 9.07	DM = 0.00
SM = 0.00	RPF = 0.00
AB = 0.00	RPE = 0.00
WS = 0.00	M(D) = 0.00
SS = 0.00	Buffer = 0.00

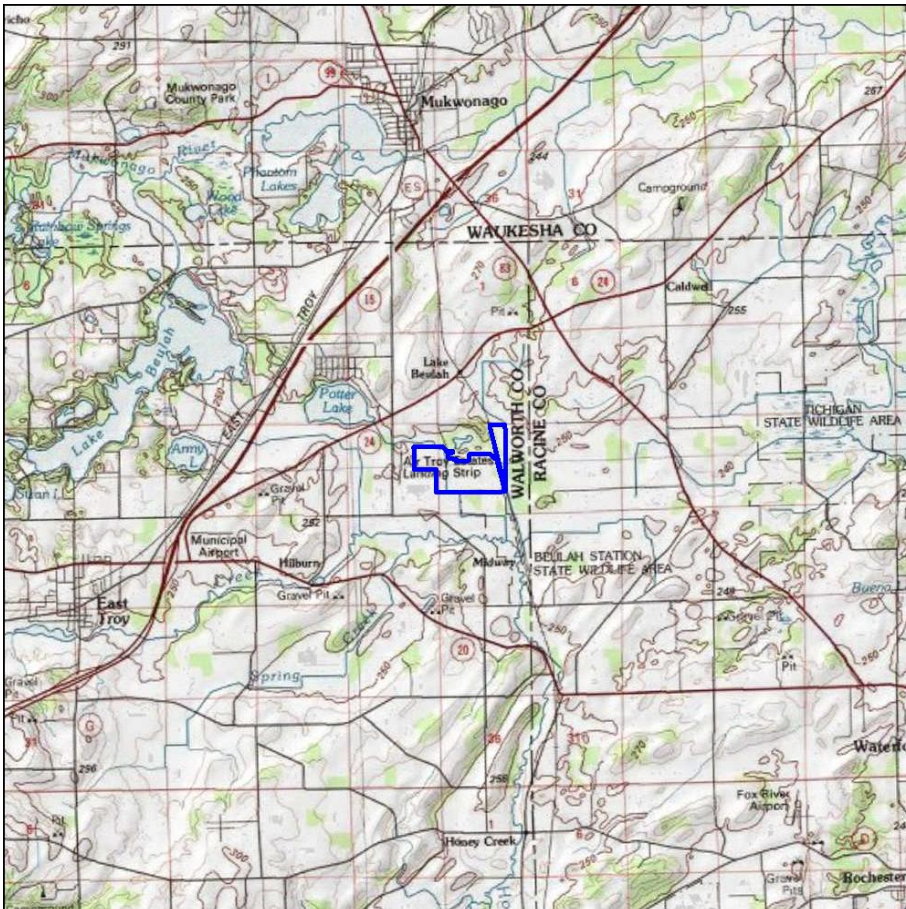
The USACE, in conjunction with the WisDOT, initiated a Quality Assessment Review (QAR) of all mitigation bank sites in 2017. The review of some sites has been completed, and any adjustments are reflected in this summary. The ongoing review process may result in additional changes to site acreages and credits. Credit Balances current as of 12/31/2023.

USACE QAR letter (9/11/2017) showed a release of 22 wetland credits for the site and RIBITS indicates 7.013 wetland credits remain. Neither source breaks the acreages down by wetland type. The unassigned credits are displayed as M for the purposes of this



WisDOT Wetland Mitigation Bank Site Status 2023

Site Name:	East Troy	County:	Walworth
WisDOT Site ID:	1330-15-01	PLSS:	T4N, R18E, S13
Construction Completed:	2012	Office Region:	Southeast
Property Acreage:	258	Bank Service Area:	Southern Mississippi
Planned Credits:	189.35	Site Type:	Bank Site
Credits Pending Release:	0	USACE QAR:	8/1/2017



Released Wetland Acreage Credits

Starting Credits: 165.03

Released Wetland Type Credits

M = 159.26	DM = 0.00
SM = 5.10	RPF = 0.00
AB = 0.00	RPE = 0.00
WS = 0.28	M(D) = 0.00
SS = 0.39	Buffer = 0.00

Wetland Acreage Credit Status

Used Credits: 12.10

Available Credits: 152.93

Available Wetland Type Credits

M = 148.71	DM = 0.00
SM = 3.64	RPF = 0.00
AB = 0.00	RPE = 0.00
WS = 0.24	M(D) = 0.00
SS = 0.34	Buffer = 0.00

The USACE, in conjunction with the WisDOT, initiated a Quality Assessment Review (QAR) of all mitigation bank sites in 2017. The review of some sites has been completed, and any adjustments are reflected in this summary. The ongoing review process may result in additional changes to site acreages and credits. Credit Balances current as of 12/31/2023.

WisDOT Ledger of Wetland Compensation for 2023

Site Name: East Troy

Site ID: 1330-15-01

Project ID	County	Let Date	Project Title	Route	USACE Permit Number	Loss Acres	Loss Type	Debit Ratio	Comp. Acres	Comp. Type
1300-09-01/70/71	Racine, walworth, waukesha	1/10/2023	WIS 83: I-43 to WIS 20	WIS 83	MVP-2021-01667-MMG	0.014	WS	1	0.014	WS
1300-09-01/70/71	Racine, walworth, waukesha	1/10/2023	WIS 83: I-43 to WIS 20	WIS 83	MVP-2021-01667-MMG	0.014	SS	1.2	0.017	M
1300-09-01/70/71	Racine, walworth, waukesha	1/10/2023	WIS 83: I-43 to WIS 20	WIS 83	MVP-2021-01667-MMG	0.174	SM	1	0.174	M
1300-09-01/70/71	Racine, walworth, waukesha	1/10/2023	WIS 83: I-43 to WIS 20	WIS 83	MVP-2021-01667-MMG	0.22	M	1	0.22	M
1300-09-01/70/71	Racine, walworth, waukesha	1/10/2023	WIS 83: I-43 to WIS 20	WIS 83	MVP-2021-01667-MMG	0.274	RPE	1.3	0.359	M
1310-14-00	Kenosha	5/9/2023	STH 50 Geneva Road, Town of wheatland	STH 50	MVP-2022-01478-CJB	0.16	SM	1	0.16	M
1310-14-00	Kenosha	5/9/2023	STH 50 Geneva Road, Town of wheatland	STH 50	MVP-2022-01478-CJB	0.12	M	1	0.12	M
1330-33-00/70	Washington	1/10/2023	Chenequa to hartford	WIS 83	NA = No PCN	0.018	SS	1.2	0.021	M
1330-33-00/70	Washington	1/10/2023	Chenequa to hartford	WIS 83	NA = No PCN	0.018	RPE	1.3	0.02	M
1330-33-00/70	Washington	1/10/2023	Chenequa to hartford	WIS 83	NA = No PCN	0.006	RPF	1.5	0.009	M
2340-00-09/79	Racine	5/9/2023	WIS 20 Honey Creek Road to Buena Park Road	WIS 20	NA = No PCN	0.004	AB	1	0.01	M
2450-00-03/73	Waukesha	5/9/2023	STH 59/ T Genesee, Genesee Rd Saylesbille Creek to Rockwood Trail	STH 59	NA = No PCN	0.018	M	1	0.02	M
2698-03-00/07	Walworth, Racine	5/9/2023	WIS 20: Thomas Drive - Honey Creek	WIS 20	NA = No PCN	0.008	M	1	0.01	M
2698-03-00/07	Walworth, Racine	5/9/2023	WIS 20: Thomas Drive - Honey Creek	WIS 20	NA = No PCN	0.015	SM	1	0.02	SM

WisDOT Ledger of Wetland Compensation for 2023

Site Name: East Troy

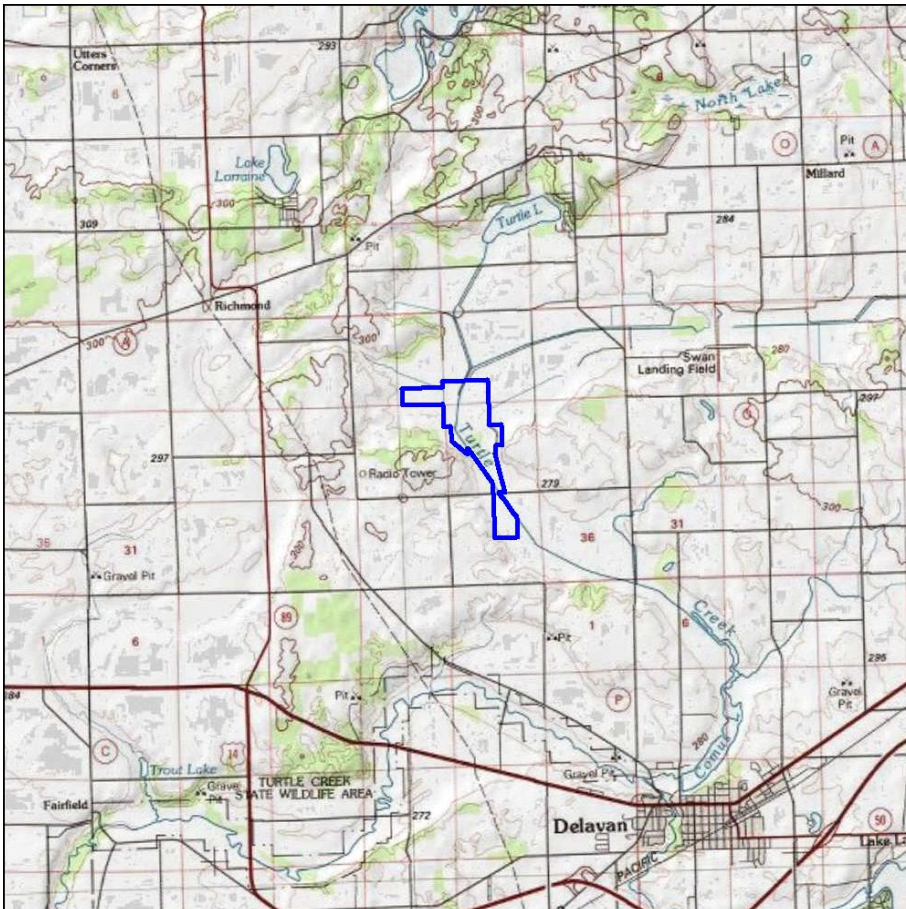
Site ID: 1330-15-01

Project ID	County	Let Date	Project Title	Route	USACE Permit Number	Loss Acres	Loss Type	Debit Ratio	Comp. Acres	Comp. Type
3080-04-00	Waukesha	2/14/2023	US 18 (WIS 67 to Moraine View Dr)	US 18	NA = No PCN	0.003	M	1	0.01	M
3325-06-01/02	Walworth	1/10/2023	WIS 67 (geneva St - Glenwood Drive	WIS 67	2021-01526-MMG	0.033	SM	1	0.033	M
3325-06-01/02	Walworth	1/10/2023	WIS 67 (geneva St - Glenwood Drive	WIS 67	2021-01526-MMG	0.152	M (ADID)	1.5	0.228	M
3694-00-01/71	Walworth	2/1/2023	WIS 120 (Hebron to East Troy)	WIS 120	NA = No PCN	0.003	RPE (D)	1.1	0.005	M
3694-00-01/71	Walworth	2/1/2023	WIS 120 (Hebron to East Troy)	WIS 120	NA = No PCN	0.004	SM (D)	1	0.005	M
3755-02-00/70	Racine	1/10/2023	County D - Rochester	County D	MVP-2011-00619-AJK	0.44	SM	1	0.44	SM
Total						1.70			1.90	



WisDOT Wetland Mitigation Bank Site Status 2023

Site Name:	Jacobson	County:	Walworth
WisDOT Site ID:	0631-02-77	PLSS:	T3N, R15E, S26, 35
Construction Completed:	1997	Office Region:	Southeast
Property Acreage:	418.94	Bank Service Area:	Southern Mississippi
Planned Credits:	355	Site Type:	Bank Site
Credits Pending Release:	0	USACE QAR:	9/11/2017



Released Wetland Acreage Credits

Starting Credits: 325.55

Released Wetland Type Credits

M = 273.15	DM = 0.00
SM = 52.40	RPF = 0.00
AB = 0.00	RPE = 0.00
WS = 0.00	M(D) = 0.00
SS = 0.00	Buffer = 0.00

Wetland Acreage Credit Status

Used Credits: 318.34

Available Credits: 7.21

Available Wetland Type Credits

M = 7.21	DM = 0.00
SM = 0.00	RPF = 0.00
AB = 0.00	RPE = 0.00
WS = 0.00	M(D) = 0.00
SS = 0.00	Buffer = 0.00

The USACE, in conjunction with the WisDOT, initiated a Quality Assessment Review (QAR) of all mitigation bank sites in 2017. The review of some sites has been completed, and any adjustments are reflected in this summary. The ongoing review process may result in additional changes to site acreages and credits. Credit Balances current as of 12/31/2023.

WisDOT Ledger of Wetland Compensation for 2023

Site Name: Jacobson

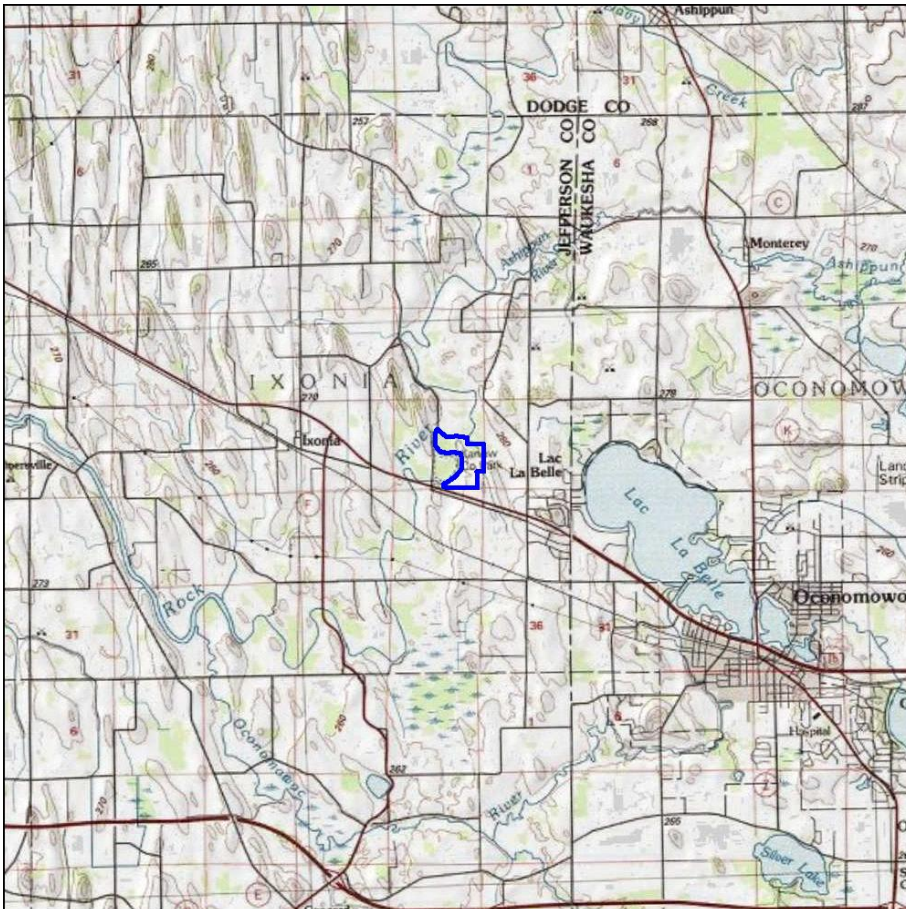
Site ID: 0631-02-77

Project ID	County	Let Date	Project Title	Route	USACE Permit Number	Loss Acres	Loss Type	Debit Ratio	Comp. Acres	Comp. Type
1330-22-00	Waukesha	7/11/2023	WIS 83 (WIS 167 - Monroe Ave)	WIS 83	2014-00373-MWM	0.14	RPE (ADID)	1.8	0.25	M
2420-00-00	Racine and Kenosha	9/12/2023	WIS 75 S Beaumont Ave – Town of Dover	WIS 75	2023-00245-MWM	0.02	AB	1	0.02	M
2420-00-00	Racine and Kenosha	9/12/2023	WIS 75 S Beaumont Ave – Town of Dover	WIS 75	2023-00245-MWM	0.03	SM	1	0.03	M
2420-00-00	Racine and Kenosha	9/12/2023	WIS 75 S Beaumont Ave – Town of Dover	WIS 75	2023-00245-MWM	0.26	M	1	0.26	M
2420-00-00	Racine and Kenosha	9/12/2023	WIS 75 S Beaumont Ave – Town of Dover	WIS 75	2023-00245-MWM	0.04	RPE (D)	1.1	0.05	M
2715-03-03	Waukesha	3/14/2023	Various Bridge Locations STH 59 & USH 18, Various highways	STH 59 & USH 18	2022-01025-ALH	0.189	M (ADID)	1.5	0.286	M
2715-03-03	Waukesha	3/14/2023	Various Bridge Locations STH 59 & USH 18, Various highways	STH 59 & USH 18	2022-01025-ALH	0.001	M	1	0.001	M
2715-03-03	Waukesha	3/14/2023	Various Bridge Locations STH 59 & USH 18, Various highways	STH 59 & USH 18	2022-01025-ALH	0.054	SS (ADID)	1.7	0.092	M
2715-03-03	Waukesha	3/14/2023	Various Bridge Locations STH 59 & USH 18, Various highways	STH 59 & USH 18	2022-01025-ALH	0.029	SM ADID	1.5	0.044	M
3380-06-00	Kenosha	5/9/2023	STH 83 (Ill state line - STH 50)	STH 83	NA = No PCN	0.001	M	1	0.001	M
3853-03-00	Waukesha	11/14/2023	Delafield Road over Battle Creek	delafield road	NA = No PCN	0.01	RPF (ADID)	2	0.02	M
No Project ID	Waukesha	2/1/2023	Maintenance Activity - channel dredge	IH 94 and WIS 16 interchange infield	2023-00628-LAH	0.115	SM	1	0.12	M
Total						0.89			1.17	



WisDOT Wetland Mitigation Bank Site Status 2023

Site Name:	Kmetz	County:	Jefferson
WisDOT Site ID:	1371-06-71	PLSS:	T8N, R16E, S23
Construction Completed:	2006	Office Region:	Southeast
Property Acreage:	118.28	Bank Service Area:	Southern Mississippi
Planned Credits:	90.89	Site Type:	Consolidation Site
Credits Pending Release:	0	USACE QAR:	11/3/2017



Released Wetland Acreage Credits

Starting Credits: 61.58

Released Wetland Type Credits

M = 34.95	DM = 0.00
SM = 4.95	RPF = 10.00
AB = 0.00	RPE = 0.00
WS = 0.00	M(D) = 0.00
SS = 3.03	Buffer = 8.66

Wetland Acreage Credit Status

Used Credits: 59.55

Available Credits: 2.03

Available Wetland Type Credits

M = 2.03	DM = 0.00
SM = 0.00	RPF = 0.00
AB = 0.00	RPE = 0.00
WS = 0.00	M(D) = 0.00
SS = 0.00	Buffer = 0.00

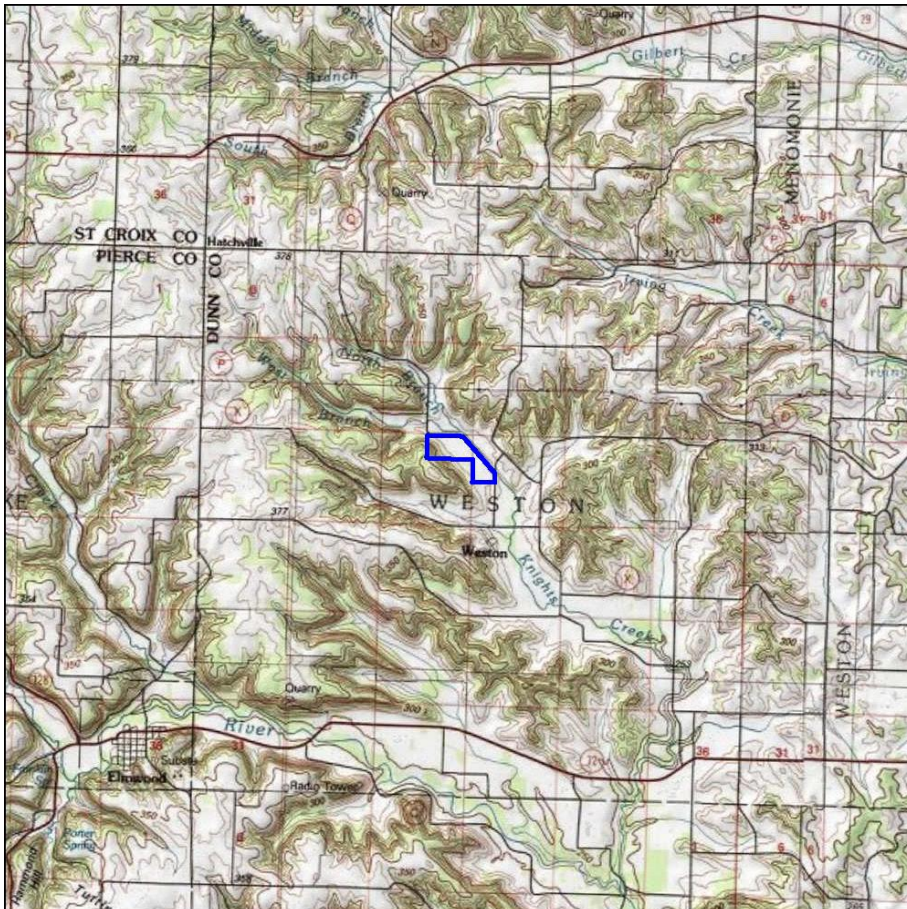
The USACE, in conjunction with the WisDOT, initiated a Quality Assessment Review (QAR) of all mitigation bank sites in 2017. The review of some sites has been completed, and any adjustments are reflected in this summary. The ongoing review process may result in additional changes to site acreages and credits. Credit Balances current as of 12/31/2023.

Wetland credit totals based on USACE QAR letter (11/3/2017). In 2018 WisDOT rectified over-debits in some credit types (SS and SM) which were a result of differences between the USACE and WisDOT records and the reduction in previously planned credits vs. a



WisDOT Wetland Mitigation Bank Site Status 2023

Site Name:	Knights Creek	County:	Dunn
WisDOT Site ID:	0631-63-00	PLSS:	T27N, R14W, S9
Construction Completed:	2001	Office Region:	Northwest
Property Acreage:	113.5	Bank Service Area:	Southern Mississippi
Planned Credits:	73.6	Site Type:	Bank Site
Credits Pending Release:	0	USACE QAR:	8/1/2017



Released Wetland Acreage Credits

Starting Credits: 73.75

Released Wetland Type Credits

M = 56.97	DM = 0.00
SM = 0.00	RPF = 1.60
AB = 0.00	RPE = 0.00
WS = 0.00	M(D) = 0.00
SS = 15.18	Buffer = 0.00

Wetland Acreage Credit Status

Used Credits: 45.79

Available Credits: 27.96

Available Wetland Type Credits

M = 23.19	DM = 0.00
SM = 0.00	RPF = 0.37
AB = 0.00	RPE = 0.00
WS = 0.00	M(D) = 0.00
SS = 4.40	Buffer = 0.00

The USACE, in conjunction with the WisDOT, initiated a Quality Assessment Review (QAR) of all mitigation bank sites in 2017. The review of some sites has been completed, and any adjustments are reflected in this summary. The ongoing review process may result in additional changes to site acreages and credits. Credit Balances current as of 12/31/2023.

WisDOT Ledger of Wetland Compensation for 2023

Site Name: Knights Creek

Site ID: 0631-63-00

Project ID	County	Let Date	Project Title	Route	USACE Permit Number	Loss Acres	Loss Type	Debit Ratio	Comp. Acres	Comp. Type
1022-04-06	Dunn	11/14/2023	Menomonie Safety and Weight Facility	I 94	2023-00684-TRS	0.02	RPF	1.3	0.03	SS
1022-04-06	Dunn	11/14/2023	Menomonie Safety and Weight Facility	I 94	2023-00684-TRS	0.126	SM	1	0.13	M
1022-04-06	Dunn	11/14/2023	Menomonie Safety and Weight Facility	I 94	2023-00684-TRS	0.16	M	1	0.16	M
1022-04-06	Dunn	11/14/2023	Menomonie Safety and Weight Facility	I 94	2023-00684-TRS	0.03	RPE	1.2	0.04	SS
1540-04-03	St. Croix	1/10/2023	River Falls - New Richmond; 70th Ave Intersection	WIS 65	MVP-2017-02020-TRS	0.08	WS	1	0.08	SS
1540-04-03	St. Croix	1/10/2023	River Falls - New Richmond; 70th Ave Intersection	WIS 65	MVP-2017-02020-TRS	0.06	M	1	0.06	M
7146-00-04	Trempealeau	2/9/2023	US 53 - WIS 95; French Creek Bridge B-61-291	County D	Non-reporting	0.03	RPE	1.1	0.03	SS
7520-00-08	Jackson	1/10/2023	Blair-Merrillan; Halls Creek Bridge B-27-0234	WIS 95	Non-reporting	0.06	RPF	1.3	0.08	SS
7520-00-09	Jackson	1/10/2023	Blair-Merrillan; Cisna Creek Bridge B-27-0808	WIS 95	Non-reporting	0.05	RPF	1.3	0.07	SS
7550-00-03	Trempealeau	2/14/2023	Winona-Galesville	WIS 54	Non-reporting	0.05	RPF	1.3	0.07	SS
7550-00-05	Jackson	11/14/2023	Galesville-Melrose; Wilson Creek Bridge and Mill Creek Bridge	WIS 54	Non-reporting	0.02	RPF	1.3	0.03	SS
7829-00-00	Eau Claire	2/14/2023	Pine Creek Bridge B-18-0242	E Bunting Road	Non-reporting	0.01	SS	1	0.01	SS
7829-00-00	Eau Claire	2/14/2023	Pine Creek Bridge B-18-0242	E Bunting Road	Non-reporting	0.02	RPE	1.2	0.02	SS
7831-06-00	Eau Claire	2/14/2023	SCL - US 12; SCL to Lange Road	County M	Non-reporting	0.01	M	1	0.01	M

WisDOT Ledger of Wetland Compensation for 2023

Site Name: Knights Creek

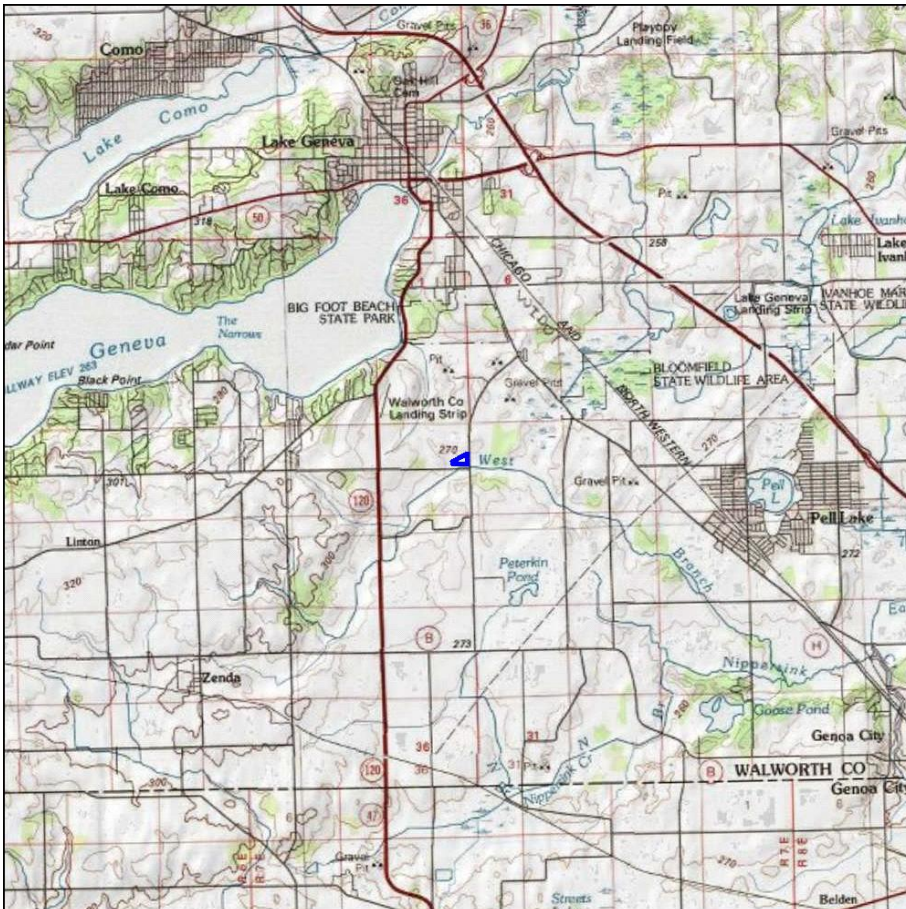
Site ID: 0631-63-00

Project ID	County	Let Date	Project Title	Route	USACE Permit Number	Loss Acres	Loss Type	Debit Ratio	Comp. Acres	Comp. Type
7831-06-00	Eau Claire	2/14/2023	SCL - US 12; SCL to Lange Road	County M	Non-reporting	0.01	SM	1	0.01	M
7881-00-00	Dunn	12/12/2023	T Menomonie, 390th St, Wilson Creek Bridge P-17-0062	390th Street	Non-reporting	0.01	M	1.1	0.01	M
7900-00-00	St. Croix	5/9/2023	C River Falls, Powell Ave, Kinnickinnic River Bridge, P-55-0148	Powell Ave	Non-reporting	0.02	RPF	1.3	0.03	M
7994-00-49	Pierce	12/12/2023	City of River Falls, S Wasson Lane, 830th Ave to Cascade Ave	S Wasson Lane	in progress	0.38	SM	1	0.38	M
7995-02-64	Eau Claire	2/14/2023	Gateway Drive to Pine Lodge Road	S Hastings Way	Non-reporting	0.10	M	1	0.10	M
8110-01-07	St. Croix	11/14/2023	New Richmon-Connorsville ,142nd St. to US 63	WIS 64	Non-reporting	0.01	M	1	0.01	M
8397-00-00	Polk	2/14/2023	County M - County PP; Wapogasset Branch Bridge P-48-0062	County K	Non-reporting	0.06	RPE	1.2	0.07	SS
8865-00-04	Polk/St.Croix	2/14/2023	New Richmond-USH8; N Jct Jewell St to USH 8	WIS 65	Non-reporting	0.05	M	1	0.05	M
8865-00-04	Polk/St.Croix	2/14/2023	New Richmond-USH8; N Jct Jewell St to USH 8	WIS 65	Non-reporting	0.09	RPE	1.2	0.11	SS
8865-00-04	Polk/St.Croix	2/14/2023	New Richmond-USH8; N Jct Jewell St to USH 8	WIS 65	Non-reporting	0.02	SM	1	0.02	M
Total						1.48			1.61	



WisDOT Wetland Mitigation Bank Site Status 2023

Site Name:	Lake Geneva	County:	Walworth
WisDOT Site ID:	3180-00-72	PLSS:	T1N, R17E, S13
Construction Completed:	2007	Office Region:	Southeast
Property Acreage:	8.59	Bank Service Area:	Southern Mississippi
Planned Credits:	6.2	Site Type:	Consolidation Site
Credits Pending Release:	0	USACE QAR:	NA



Released Wetland Acreage Credits

Starting Credits: 7.60

Released Wetland Type Credits

M = 7.44	DM = 0.00
SM = 0.16	RPF = 0.00
AB = 0.00	RPE = 0.00
WS = 0.00	M(D) = 0.00
SS = 0.00	Buffer = 0.00

Wetland Acreage Credit Status

Used Credits: 7.41

Available Credits: 0.19

Available Wetland Type Credits

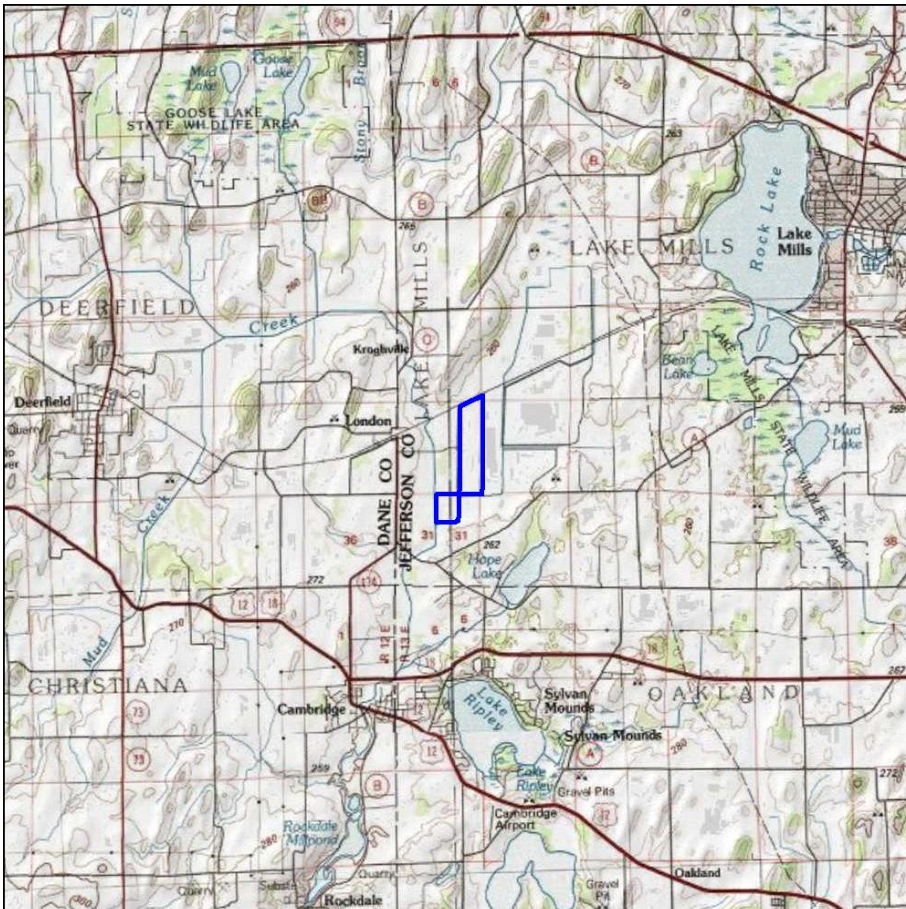
M = 0.03	DM = 0.00
SM = 0.16	RPF = 0.00
AB = 0.00	RPE = 0.00
WS = 0.00	M(D) = 0.00
SS = 0.00	Buffer = 0.00

The USACE, in conjunction with the WisDOT, initiated a Quality Assessment Review (QAR) of all mitigation bank sites in 2017. The review of some sites has been completed, and any adjustments are reflected in this summary. The ongoing review process may result in additional changes to site acreages and credits. Credit Balances current as of 12/31/2023.



WisDOT Wetland Mitigation Bank Site Status 2023

Site Name:	London	County:	Jefferson
WisDOT Site ID:	1009-11-00	PLSS:	T7N, R13E, S30, 31
Construction Completed:	2010	Office Region:	Southwest
Property Acreage:	210.32	Bank Service Area:	Southern Mississippi
Planned Credits:	185	Site Type:	Bank Site
Credits Pending Release:	0	USACE QAR:	NA



Released Wetland Acreage Credits

Starting Credits: 155.28

Released Wetland Type Credits

M = 119.62	DM = 0.00
SM = 24.35	RPF = 5.23
AB = 0.02	RPE = 0.00
WS = 0.00	M(D) = 0.00
SS = 4.33	Buffer = 1.73

Wetland Acreage Credit Status

Used Credits: 102.33

Available Credits: 52.95

Available Wetland Type Credits

M = 30.76	DM = 0.00
SM = 18.37	RPF = 0.00
AB = 0.00	RPE = 0.00
WS = 0.00	M(D) = 0.00
SS = 2.09	Buffer = 1.73

The USACE, in conjunction with the WisDOT, initiated a Quality Assessment Review (QAR) of all mitigation bank sites in 2017. The review of some sites has been completed, and any adjustments are reflected in this summary. The ongoing review process may result in additional changes to site acreages and credits. Credit Balances current as of 12/31/2023.

WisDOT Ledger of Wetland Compensation for 2023

Site Name: London

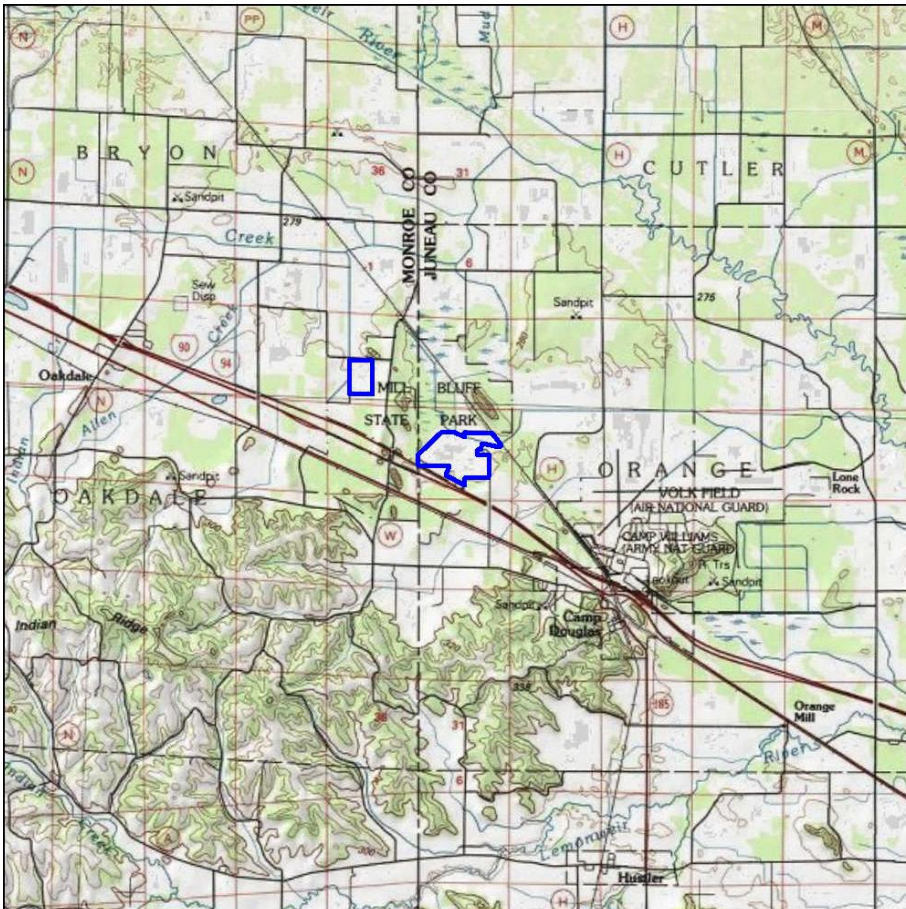
Site ID: 1009-11-00

Project ID	County	Let Date	Project Title	Route	USACE Permit Number	Loss Acres	Loss Type	Debit Ratio	Comp. Acres	Comp. Type
3042-01-01/71	Dodge	2/14/2023	Lowell - Hartford (0.323 M E of Cth W to Wis 67)	Wis 60	No PCN	0.09	M	1	0.09	M
AIP-13/RVY1002	Jefferson	7/1/2023	Boomer Street Relocation	Airport	No PCN	0.04	M(D)	1	0.04	M
AIP-13/RVY1002	Jefferson	7/1/2023	Boomer Street Relocation	Airport	No PCN	0.04	M	1	0.04	M
Total						0.17			0.17	



WisDOT Wetland Mitigation Bank Site Status 2023

Site Name:	Mill Bluff Keichinger/Mecozzi	County:	Monroe/Juneau
WisDOT Site ID:	0631-05-01	PLSS:	T17N, R1E, S12 &
Construction Completed:	2001	Office Region:	Southwest
Property Acreage:	261.81	Bank Service Area:	Southern Mississippi
Planned Credits:	216.58	Site Type:	Bank Site
Credits Pending Release:	0	USACE QAR:	8/1/2017



Released Wetland Acreage Credits

Starting Credits: 194.47

Released Wetland Type Credits

M = 189.39	DM = 0.00
SM = 1.24	RPF = 0.00
AB = 1.18	RPE = 0.00
WS = 0.89	M(D) = 0.00
SS = 1.77	Buffer = 0.00

Wetland Acreage Credit Status

Used Credits: 75.03

Available Credits: 119.44

Available Wetland Type Credits

M = 118.76	DM = 0.00
SM = 0.51	RPF = 0.00
AB = 0.17	RPE = 0.00
WS = 0.00	M(D) = 0.00
SS = 0.00	Buffer = 0.00

The USACE, in conjunction with the WisDOT, initiated a Quality Assessment Review (QAR) of all mitigation bank sites in 2017. The review of some sites has been completed, and any adjustments are reflected in this summary. The ongoing review process may result in additional changes to site acreages and credits. Credit Balances current as of 12/31/2023.

WisDOT Ledger of Wetland Compensation for 2023

Site Name: Mill Bluff Keichinger/Mecozzi

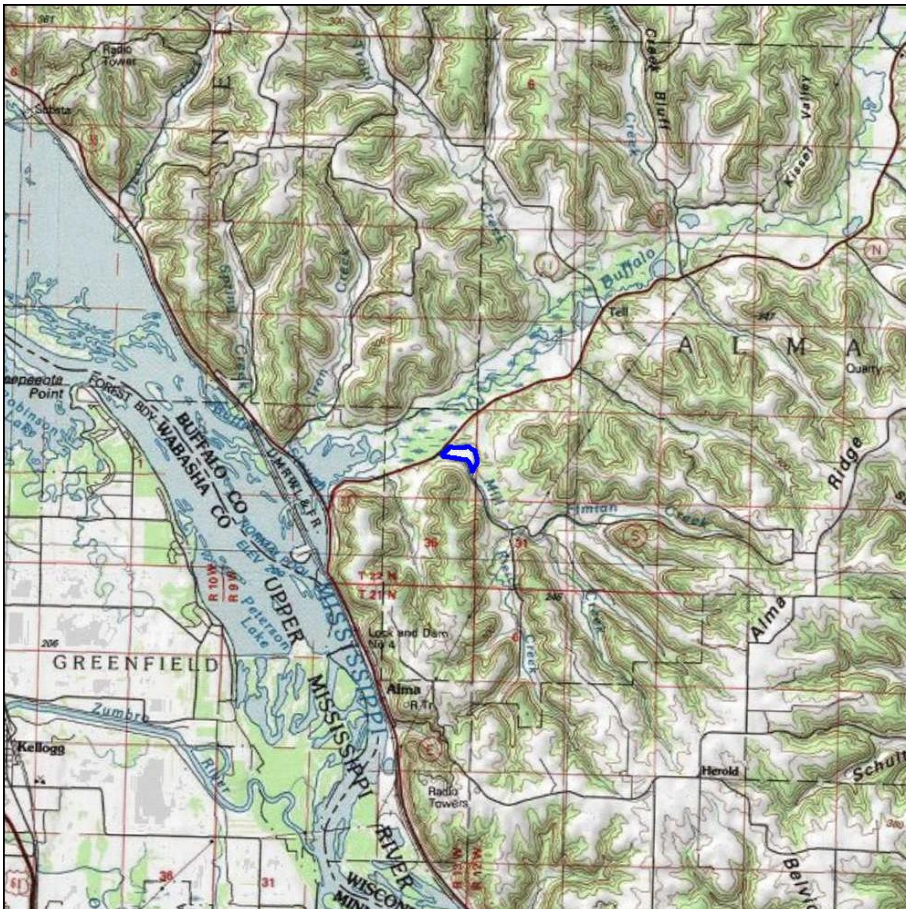
Site ID: 0631-05-01

Project ID	County	Let Date	Project Title	Route	USACE Permit Number	Loss Acres	Loss Type	Debit Ratio	Comp. Acres	Comp. Type
1017-01-03/71	Monroe	2/14/2023	Tomah - Camp Douglas (EB Ush 12 o County C/Prep/B-41-45,46,50, IH-90)	I 90/94	MVP-2022-00581-EMN	3.78	M	1	3.78	M
1017-01-03/71	Monroe	2/14/2023	Tomah - Camp Douglas (EB Ush 12 o County C/Prep/B-41-45,46,50, IH-90)	I 90/94	MVP-2022-00581-EMN	0.07	SS	1	0.07	M
1017-01-03/73	Monroe	11/14/2023	Tomah - Camp Douglas, EB (USH 12 - County C/Prep/B-41-45,46,50)	IH 90	MVP-2022-00581-TRS	0.33	WS	1.2	0.4	M
1017-01-03/73	Monroe	11/14/2023	Tomah - Camp Douglas, EB (USH 12 - County C/Prep/B-41-45,46,50)	IH 90	MVP-2022-00581-TRS	0.97	M	1	0.97	M
1017-01-03/73	Monroe	11/14/2023	Tomah - Camp Douglas, EB (USH 12 - County C/Prep/B-41-45,46,50)	IH 90	MVP-2022-00581-TRS	0.03	SM	1	0.03	M
1017-01-03/73	Monroe	11/14/2023	Tomah - Camp Douglas, EB (USH 12 - County C/Prep/B-41-45,46,50)	IH 90	MVP-2022-00581-TRS	0.31	SS	1.1	0.34	M
5478-00-07/77	Vernon	11/14/2023	Wis 131 - County V (Warner Creek Bridge, P-62-0954)	County P	No PCN	0.02	M(D)	1	0.02	M
5752-00-02/72	Sauk	11/14/2023	US 14 - La Valle (Lee Lake Bridge - Wis 33)	Wis 58	No PCN	0.05	RPE(D)	1.1	0.06	M
5752-00-02/72	Sauk	11/14/2023	US 14 - La Valle (Lee Lake Bridge - Wis 33)	Wis 58	No PCN	0.09	RPF	1.5	0.14	M
5976-00-05/75	Sauk	1/10/2023	County PF - US 12 (Seeley Creek Bridge B-56-0242)	County W	no PCN	0.01	M	1	0.01	M
6280-00-30/60	Portage	5/10/2023	Stevens Point - Rosholt	Wis 66	No PCN	0.01	RFP	1.5	0.02	M
7117-00-02/72	Monroe	1/10/2023	E Fork Lemonweir RVR (B-41-320)	County PP	no PCN	0.02	AB	1	0.02	M
7397-01-00/70	Wood	3/14/2023	T Rock, Lynn Line Rd (East Fork River Bridge)	LOC STR	no PCN	0.01	AB	1	0.01	M
7397-01-00/70	Wood	3/14/2023	T Rock, Lynn Line Rd (East Fork River Bridge)	LOC STR	no PCN	0.05	M	1	0.05	M
Total						5.75			5.92	



WisDOT Wetland Mitigation Bank Site Status 2023

Site Name:	Mill Creek	County:	Buffalo
WisDOT Site ID:	7125-05-71	PLSS:	T22N, R13W, S25
Construction Completed:	2009	Office Region:	Northwest
Property Acreage:	30.5	Bank Service Area:	Southern Mississippi
Planned Credits:	25	Site Type:	Bank Site
Credits Pending Release:	0	USACE QAR:	9/11/2017



Released Wetland Acreage Credits

Starting Credits: 22.11

Released Wetland Type Credits

M = 19.38	DM = 0.00
SM = 0.96	RPF = 0.00
AB = 0.00	RPE = 0.00
WS = 0.00	M(D) = 0.00
SS = 0.21	Buffer = 0.68

Wetland Acreage Credit Status

Used Credits: 16.13

Available Credits: 5.98

Available Wetland Type Credits

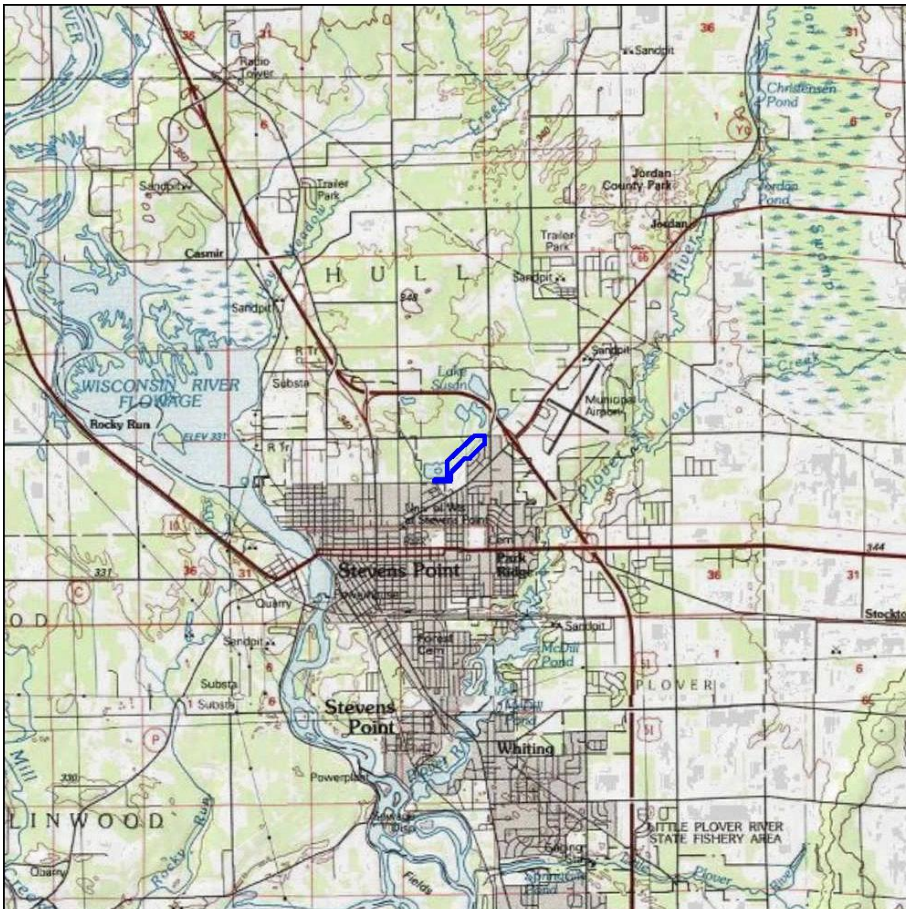
M = 12.71	DM = 0.00
SM = 0.90	RPF = -8.52
AB = 0.00	RPE = 0.00
WS = 0.00	M(D) = 0.00
SS = 0.21	Buffer = 0.68

The USACE, in conjunction with the WisDOT, initiated a Quality Assessment Review (QAR) of all mitigation bank sites in 2017. The review of some sites has been completed, and any adjustments are reflected in this summary. The ongoing review process may result in additional changes to site acreages and credits. Credit Balances current as of 12/31/2023.



WisDOT Wetland Mitigation Bank Site Status 2023

Site Name:	Moses Creek	County:	Portage
WisDOT Site ID:	6350-06-02	PLSS:	T24N, R8E, S28
Construction Completed:	2010	Office Region:	North Central
Property Acreage:	40.2	Bank Service Area:	Southern Mississippi
Planned Credits:	22.79	Site Type:	Consolidation Site
Credits Pending Release:	8.18	USACE QAR:	NA



Released Wetland Acreage Credits

Starting Credits: 19.25

Released Wetland Type Credits

M =	DM =
SM =	RPF =
AB =	RPE =
WS =	M(D) =
SS =	Buffer =

Wetland Acreage Credit Status

Used Credits: 14.61

Available Credits: 0.00

Available Wetland Type Credits

M = 0.00	DM = 0.00
SM = 0.00	RPF = 0.00
AB = 0.00	RPE = 0.00
WS = 0.00	M(D) = 0.00
SS = 0.00	Buffer = 0.00

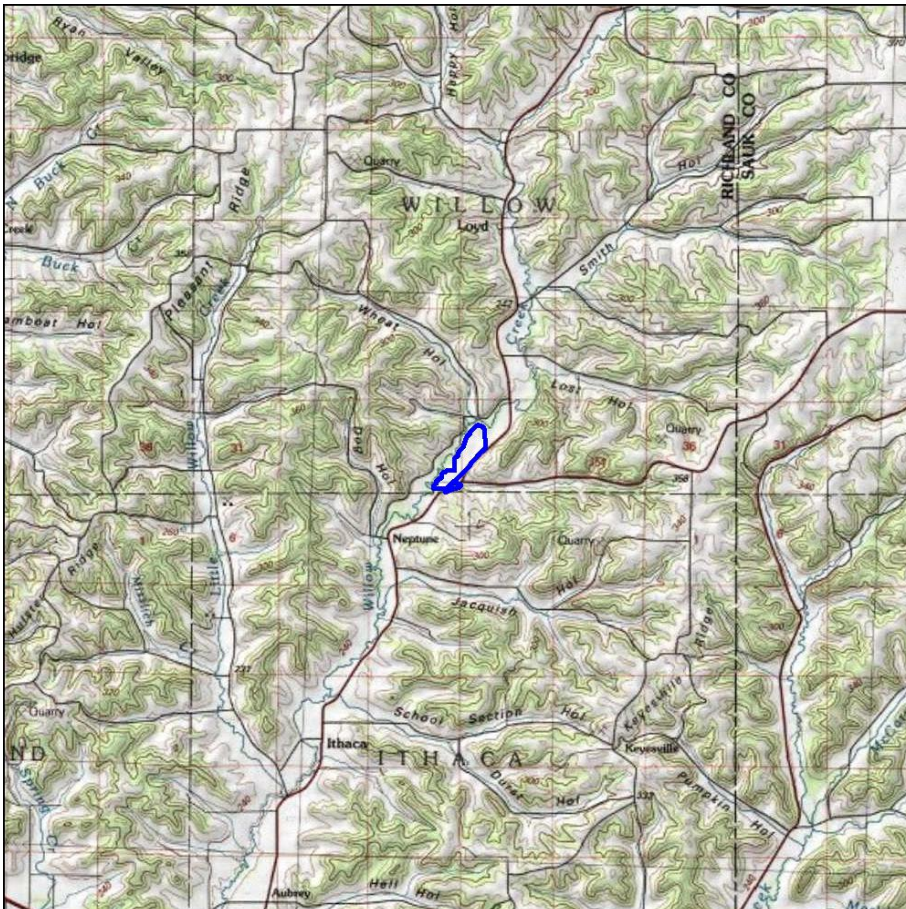
The USACE, in conjunction with the WisDOT, initiated a Quality Assessment Review (QAR) of all mitigation bank sites in 2017. The review of some sites has been completed, and any adjustments are reflected in this summary. The ongoing review process may result in additional changes to site acreages and credits. Credit Balances current as of 12/31/2023.

Wetland credit details (i.e. credits by wetland type) are not currently available for this site.



WisDOT Wetland Mitigation Bank Site Status 2023

Site Name:	Neptune	County:	Richland
WisDOT Site ID:	1009-50-39	PLSS:	T11N, R2E, S33
Construction Completed:	2015	Office Region:	Southwest
Property Acreage:	89	Bank Service Area:	Southern Mississippi
Planned Credits:	76.7	Site Type:	Bank Site
Credits Pending Release:	0	USACE QAR:	8/1/2017



Released Wetland Acreage Credits

Starting Credits: 79.53

Released Wetland Type Credits

M = 63.70	DM = 0.00
SM = 13.20	RPF = 0.00
AB = 0.00	RPE = 0.00
WS = 0.00	M(D) = 0.00
SS = 0.00	Buffer = 2.63

Wetland Acreage Credit Status

Used Credits: 32.45

Available Credits: 47.08

Available Wetland Type Credits

M = 37.21	DM = 0.00
SM = 9.87	RPF = 0.00
AB = 0.00	RPE = 0.00
WS = 0.00	M(D) = 0.00
SS = 0.00	Buffer = 0.00

The USACE, in conjunction with the WisDOT, initiated a Quality Assessment Review (QAR) of all mitigation bank sites in 2017. The review of some sites has been completed, and any adjustments are reflected in this summary. The ongoing review process may result in additional changes to site acreages and credits. Credit Balances current as of 12/31/2023.

WisDOT Ledger of Wetland Compensation for 2023

Site Name: Neptune

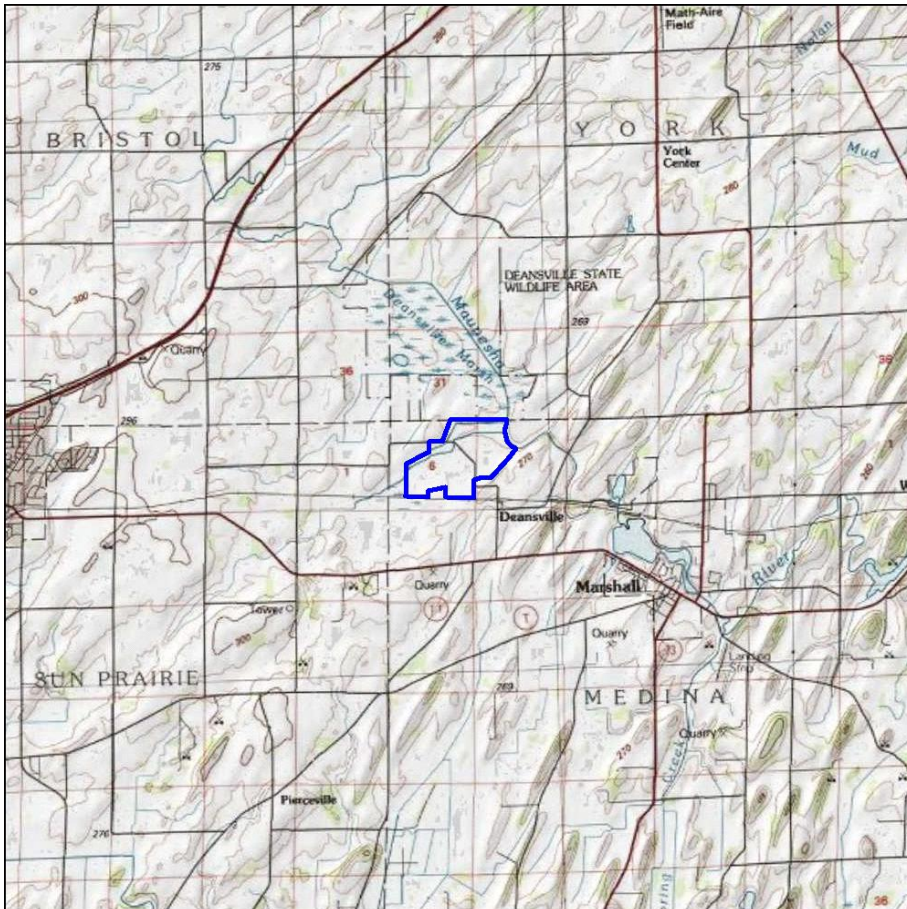
Site ID: 1009-50-39

Project ID	County	Let Date	Project Title	Route	USACE Permit Number	Loss Acres	Loss Type	Debit Ratio	Comp. Acres	Comp. Type
5030-01-02/72	Juneau		Hillsboro - Reedsburg (V Wonewoc S Limits to untion St)	wis 33	No PCN	0.01	M	1	0.01	M
5770-01-02/71	Richland	1/24/2023	Lone Rock (Wisconsin River Bridges) DB	Wis 130	MVP-2016-01236-EMN	0.34	AB	1	0.34	M
5770-01-02/71	Richland	1/24/2023	Lone Rock (Wisconsin River Bridges) DB	Wis 130	MVP-2016-01236-EMN	2.55	AB	0.5	1.28	M
5770-01-02/71	Richland	1/24/2023	Lone Rock (Wisconsin River Bridges) DB	Wis 130	MVP-2016-01236-EMN	0.53	RPE	1.3	0.69	M
5770-01-02/71	Richland	1/24/2023	Lone Rock (Wisconsin River Bridges) DB	Wis 130	MVP-2016-01236-EMN	1.33	RPE	0.5	0.67	M
5770-01-02/71	Richland	1/24/2023	Lone Rock (Wisconsin River Bridges) DB	Wis 130	MVP-2016-01236-EMN	0.06	M	1	0.06	M
5770-01-02/71	Richland	1/24/2023	Lone Rock (Wisconsin River Bridges) DB	Wis 130	MVP-2016-01236-EMN	5.07	RPF	1.5	7.61	M
5770-01-02/71	Richland	1/24/2023	Lone Rock (Wisconsin River Bridges) DB	Wis 130	MVP-2016-01236-EMN	2.35	RPF	0.5	1.18	M
Total						12.24			11.84	



WisDOT Wetland Mitigation Bank Site Status 2023

Site Name:	Patrick Marsh - Vale Credit	County:	Dane
WisDOT Site ID:	0631-11-02	PLSS:	T9N, R11E, S34
Construction Completed:	2002	Office Region:	Southwest
Property Acreage:	420	Bank Service Area:	Southern Mississippi
Planned Credits:	150	Site Type:	Bank Site
Credits Pending Release:	0	USACE QAR:	8/1/2017



Released Wetland Acreage Credits

Starting Credits: 150.00

Released Wetland Type Credits

M = 67.18	DM = 0.00
SM = 13.78	RPF = 0.00
AB = 0.00	RPE = 0.00
WS = 64.72	M(D) = 0.00
SS = 4.32	Buffer = 0.00

Wetland Acreage Credit Status

Used Credits: 103.38

Available Credits: 46.62

Available Wetland Type Credits

M = 0.00	DM = 0.00
SM = 3.02	RPF = 0.00
AB = 0.00	RPE = 0.00
WS = 41.48	M(D) = 0.00
SS = 2.12	Buffer = 0.00

The USACE, in conjunction with the WisDOT, initiated a Quality Assessment Review (QAR) of all mitigation bank sites in 2017. The review of some sites has been completed, and any adjustments are reflected in this summary. The ongoing review process may result in additional changes to site acreages and credits. Credit Balances current as of 12/31/2023.

WisDOT Ledger of Wetland Compensation for 2023

Site Name: Patrick Marsh - Vale Credit

Site ID: 0631-11-02

Project ID	County	Let Date	Project Title	Route	USACE Permit Number	Loss Acres	Loss Type	Debit Ratio	Comp. Acres	Comp. Type
3670-00-04/74	Dane	12/12/2023	Lake Mills Columbus	Wis 89	No PCN	0.07	M	1.2	0.08	WS
5145-00-01/71	Dane		Mazomanie -USH 12 (STH 78 - USH 12/B13-77, 593)	STH 19	MVP-2015-04703-DDP	0.08	RPE(D)	1.1	0.09	WS
5145-00-01/71	Dane	12/12/2023	Mazomanie -USH 12 (STH 78 - USH 12/B13-77, 593)	STH 19	MVP-2015-04703-DDP	0.04	RPE	1.2	0.05	WS
5145-00-01/71	Dane	12/12/2023	Mazomanie -USH 12 (STH 78 - USH 12/B13-77, 593)	STH 19	MVP-2015-04703-DDP	0.05	RPF	1.2	0.06	WS
5145-00-01/71	Dane	12/12/2023	Mazomanie -USH 12 (STH 78 - USH 12/B13-77, 593)	STH 19	MVP-2015-04703-DDP	0.02	SS	1	0.02	SS
5145-00-01/71	Dane	12/12/2023	Mazomanie -USH 12 (STH 78 - USH 12/B13-77, 593)	STH 19	MVP-2015-04703-DDP	0.04	M	1	0.04	WS
5145-00-01/71	Dane	12/12/2023	Mazomanie -USH 12 (STH 78 - USH 12/B13-77, 593)	STH 19	MVP-2015-04703-DDP	0.01	WS	1	0.01	WS
5856-00-02/72	Dane	1/10/2023	County Z - Wis 78 (German Valley Creek Bridge, B-13-0888)	Count E	No PCN	0.04	M	1	0.04	SM
5954-00-00/70	Dane	5/1/2023	County M (Oncken Rd to Wis 113)	County M	MVP-2023-00211-KDZ	2.71	SS	1	2.71	WS
5954-00-00/70	Dane	5/1/2023	County M (Oncken Rd to Wis 113)	County M	MVP-2023-00211-KDZ	0.45	M(D)	1	0.45	WS
5954-00-00/70	Dane	5/1/2023	County M (Oncken Rd to Wis 113)	County M	MVP-2023-00211-KDZ	0.85	SM	1	0.85	WS
5954-00-00/70	Dane	5/1/2023	County M (Oncken Rd to Wis 113)	County M	MVP-2023-00211-KDZ	0.7	RPE	1.2	0.84	WS
6020-04-02/72	Columbia	12/12/2023	Deforest - Portage (Tomlinson Rd - Ontario St)	US 51	No PCH	0.17	M	1.2	0.2	WS
6040-00-04/74	Columbia	11/14/2023	Portage - Fox Lake (0.19 mi W of Morris Dr to Wis 73)	Wis 33	No PCN	0.07	M	1	0.07	SM

WisDOT Ledger of Wetland Compensation for 2023

Site Name: Patrick Marsh - Vale Credit

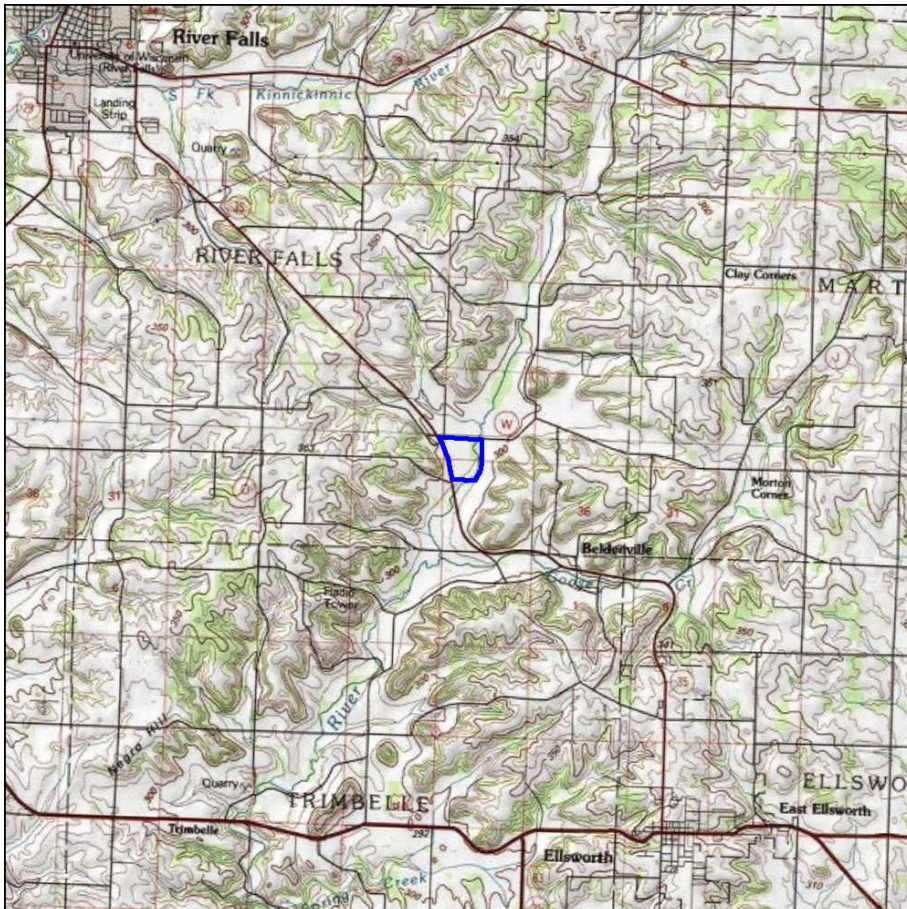
Site ID: 0631-11-02

Project ID	County	Let Date	Project Title	Route	USACE Permit Number	Loss Acres	Loss Type	Debit Ratio	Comp. Acres	Comp. Type
6040-00-05/75	Columbia	11/14/2023	Fown of Scott, Kowald Rd (Fox River Bridge B-11-0181)	Loc Rd	No PCN	0.01	SS	1	0.01	WS
6040-00-05/75	Columbia	11/14/2023	Fown of Scott, Kowald Rd (Fox River Bridge B-11-0181)	Loc Rd	No PCN	0.07	M	1	0.07	SM
6217-00-01	Columbia	2/14/2023	T of Columbus Old Wis 73 (Crawfish River Bridge B-11-0175)	Loc Rd	MVP-2021-02539-DDP	0.01	AB	1	0.01	WS
6217-00-01	Columbia	2/14/2023	T of Columbus Old Wis 73 (Crawfish River Bridge B-11-0175)	Loc Rd	MVP-2021-02539-DDP	0.01	M	1	0.01	WS
6217-00-01	Columbia	2/14/2023	T of Columbus Old Wis 73 (Crawfish River Bridge B-11-0175)	Loc Rd	MVP-2021-02539-DDP	0.2	RPF	1.3	0.26	WS
6992-00-05/75	Dane	3/14/2023	Village of Windsor (Yahara River Bridge B-13-0890)	Local Rd	No PCN	0.02	RPF	1.3	0.03	WS
6992-00-05/75	Dane	3/14/2023	Village of Windsor (Yahara River Bridge B-13-0890)	Local Rd	No PCN	0.01	M	1.1	0.01	SM
6992-00-05/75	Dane	3/14/2023	Village of Windsor (Yahara River Bridge B-13-0890)	Local Rd	No PCN	0.02	AB	1	0.02	SM
Total						5.65			5.93	



WisDOT Wetland Mitigation Bank Site Status 2023

Site Name:	Pechacek-Gilbertson	County:	Pierce
WisDOT Site ID:	0631-06-07	PLSS:	T27N, R18W, S36
Construction Completed:	1997	Office Region:	Northwest
Property Acreage:	108.6	Bank Service Area:	Southern Mississippi
Planned Credits:	50	Site Type:	Bank Site
Credits Pending Release:	0	USACE QAR:	11/3/2017



Released Wetland Acreage Credits

Starting Credits: 65.70

Released Wetland Type Credits

M = 56.77	DM = 0.00
SM = 1.60	RPF = 2.40
AB = 0.00	RPE = 0.00
WS = 0.00	M(D) = 0.00
SS = 4.90	Buffer = 0.00

Wetland Acreage Credit Status

Used Credits: 65.68

Available Credits: 0.02

Available Wetland Type Credits

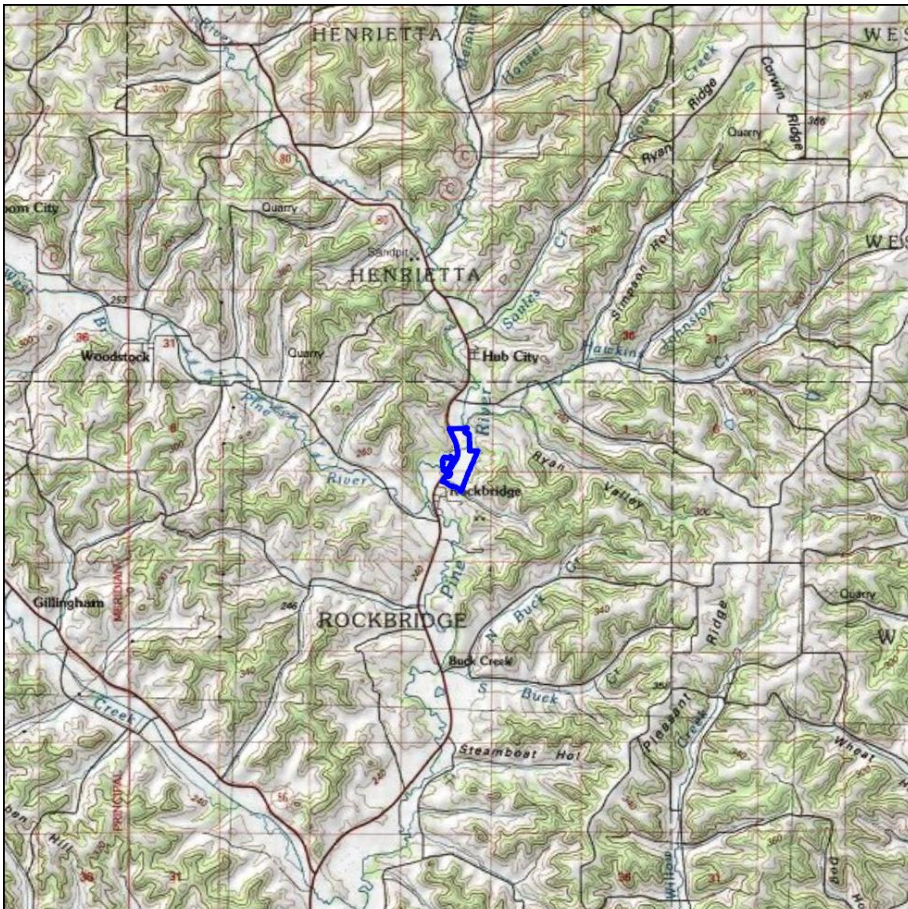
M = 0.00	DM = 0.00
SM = 0.02	RPF = 0.00
AB = 0.00	RPE = 0.00
WS = 0.00	M(D) = 0.00
SS = 0.00	Buffer = 0.00

The USACE, in conjunction with the WisDOT, initiated a Quality Assessment Review (QAR) of all mitigation bank sites in 2017. The review of some sites has been completed, and any adjustments are reflected in this summary. The ongoing review process may result in additional changes to site acreages and credits. Credit Balances current as of 12/31/2023.



WisDOT Wetland Mitigation Bank Site Status 2023

Site Name:	Rockbridge/Ripley	County:	Richland
WisDOT Site ID:	5188-01-71	PLSS:	T11N, R1E, S3
Construction Completed:	1998	Office Region:	Southwest
Property Acreage:	89.09	Bank Service Area:	Southern Mississippi
Planned Credits:	72.34	Site Type:	Consolidation Site
Credits Pending Release:	0	USACE QAR:	8/1/2017



Released Wetland Acreage Credits

Starting Credits: 72.40

Released Wetland Type Credits

M = 55.30	DM = 0.00
SM = 14.00	RPF = 2.00
AB = 0.00	RPE = 0.00
WS = 0.00	M(D) = 0.00
SS = 0.70	Buffer = 0.40

Wetland Acreage Credit Status

Used Credits: 44.77

Available Credits: 27.63

Available Wetland Type Credits

M = 13.38	DM = 0.00
SM = 14.01	RPF = 0.14
AB = 0.00	RPE = 0.00
WS = 0.00	M(D) = 0.00
SS = 0.10	Buffer = 0.00

The USACE, in conjunction with the WisDOT, initiated a Quality Assessment Review (QAR) of all mitigation bank sites in 2017. The review of some sites has been completed, and any adjustments are reflected in this summary. The ongoing review process may result in additional changes to site acreages and credits. Credit Balances current as of 12/31/2023.

WisDOT Ledger of Wetland Compensation for 2023

Site Name: Rockbridge/Ripley

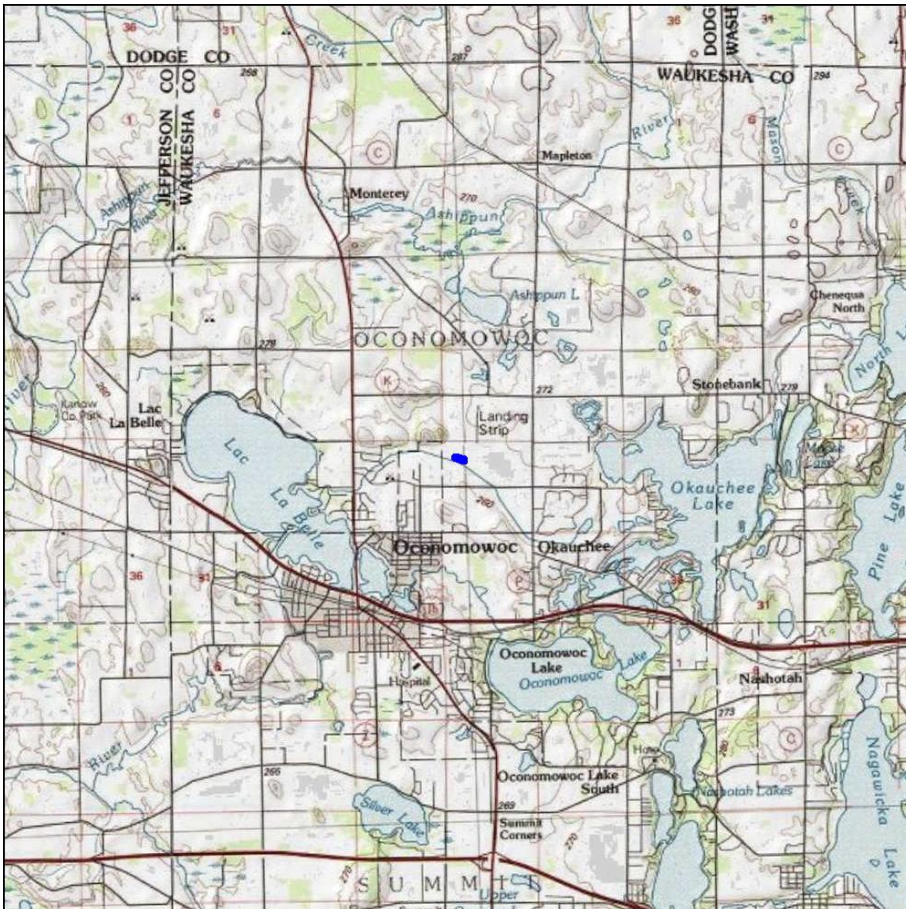
Site ID: 5188-01-71

Project ID	County	Let Date	Project Title	Route	USACE Permit Number	Loss Acres	Loss Type	Debit Ratio	Comp. Acres	Comp. Type
5030-01-03/73	Sauk	3/14/2023	Hillsboro - Reedsburg (La Valle St - Preston Ave)	Wis 33	No PCN	0.06	M	1	0.06	M
Total						0.06			0.06	



WisDOT Wetland Mitigation Bank Site Status 2023

Site Name:	Rosenow Creek	County:	Waukesha
WisDOT Site ID:	1371-07-71	PLSS:	T8N, R17E, S27
Construction Completed:	2006	Office Region:	Southeast
Property Acreage:	33.4	Bank Service Area:	Southern Mississippi
Planned Credits:	NA	Site Type:	Consolidation Site
Credits Pending Release:	0	USACE QAR:	11/3/2017



Released Wetland Acreage Credits

Starting Credits: 4.69

Released Wetland Type Credits

M = 3.32	DM = 0.00
SM = 0.86	RPF = 0.00
AB = 0.00	RPE = 0.00
WS = 0.00	M(D) = 0.00
SS = 0.51	Buffer = 0.00

Wetland Acreage Credit Status

Used Credits: 0.46

Available Credits: 4.23

Available Wetland Type Credits

M = 3.13	DM = 0.00
SM = 0.00	RPF = 0.00
AB = 0.00	RPE = 0.00
WS = 0.00	M(D) = 0.00
SS = 0.00	Buffer = 1.09

The USACE, in conjunction with the WisDOT, initiated a Quality Assessment Review (QAR) of all mitigation bank sites in 2017. The review of some sites has been completed, and any adjustments are reflected in this summary. The ongoing review process may result in additional changes to site acreages and credits. Credit Balances current as of 12/31/2023.

WisDOT Ledger of Wetland Compensation for 2023

Site Name: Rosenow Creek

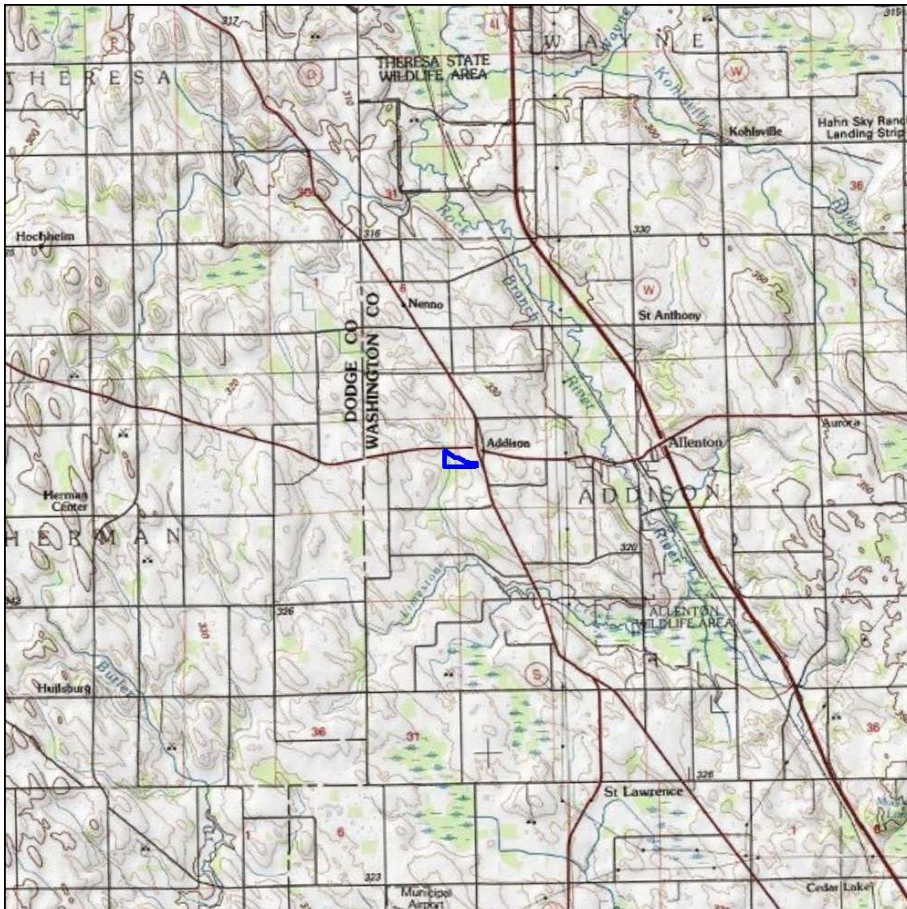
Site ID: 1371-07-71

Project ID	County	Let Date	Project Title	Route	USACE Permit Number	Loss Acres	Loss Type	Debit Ratio	Comp. Acres	Comp. Type
1330-29-00	Waukesha	9/12/2023	STH 83 Mill Street	STH 83	NA = No PCN	0.01	M	1	0.01	M
1330-29-00	Waukesha	9/12/2023	STH 83 Mill Street	STH 83	NA = No PCN	0.02	SM	1	0.02	M
1330-29-00	Waukesha	9/12/2023	STH 83 Mill Street	STH 83	NA = No PCN	0.01	WS	1.2	0.01	M
2709-07-00	Washington	4/11/2023	County Q and Hillside Road	County Q	NA = No PCN	0.013	SM	1	0.013	M
Total						0.05			0.05	



WisDOT Wetland Mitigation Bank Site Status 2023

Site Name:	Schellinger	County:	Washington
WisDOT Site ID:	1410-04-80	PLSS:	T11N, R18E, S18
Construction Completed:	2006	Office Region:	Southeast
Property Acreage:	17.27	Bank Service Area:	Southern Mississippi
Planned Credits:	17.3	Site Type:	Consolidation Site
Credits Pending Release:	0	USACE QAR:	NA



Released Wetland Acreage Credits

Starting Credits: 9.55

Released Wetland Type Credits

M = 3.45	DM = 1.50
SM = 4.60	RPF = 0.00
AB = 0.00	RPE = 0.00
WS = 0.00	M(D) = 0.00
SS = 0.00	Buffer = 0.00

Wetland Acreage Credit Status

Used Credits: 8.92

Available Credits: 0.63

Available Wetland Type Credits

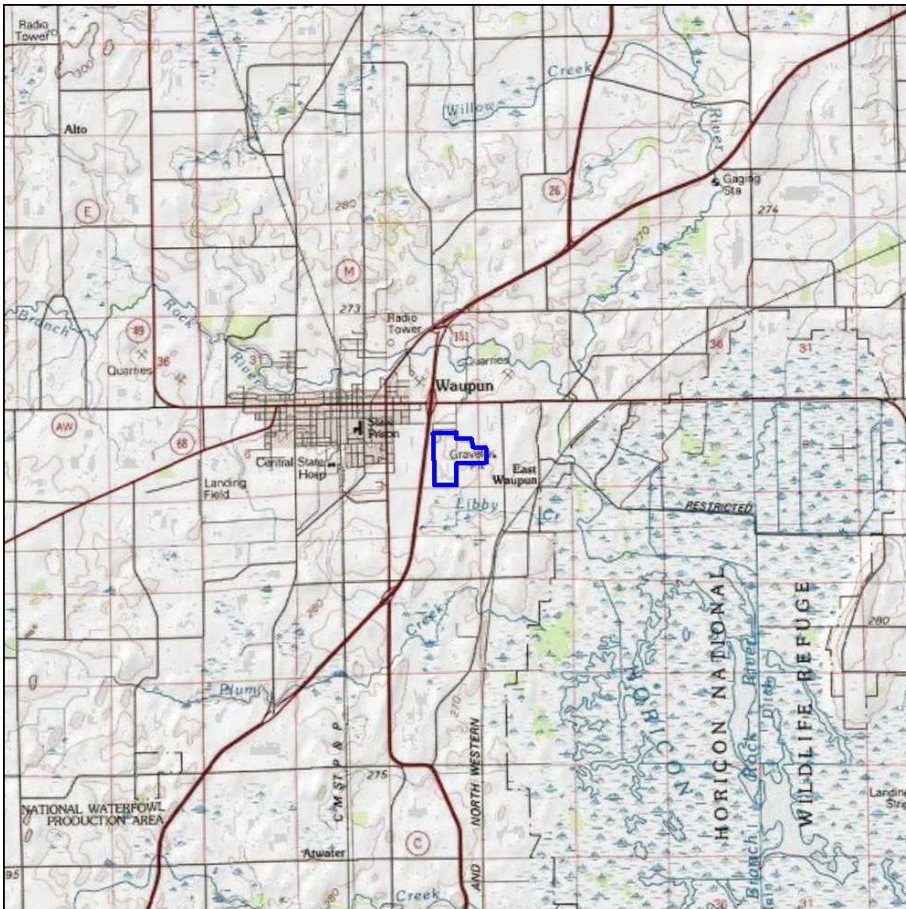
M = 0.00	DM = 0.63
SM = 0.00	RPF = 0.00
AB = 0.00	RPE = 0.00
WS = 0.00	M(D) = 0.00
SS = 0.00	Buffer = 0.00

The USACE, in conjunction with the WisDOT, initiated a Quality Assessment Review (QAR) of all mitigation bank sites in 2017. The review of some sites has been completed, and any adjustments are reflected in this summary. The ongoing review process may result in additional changes to site acreages and credits. Credit Balances current as of 12/31/2023.



WisDOT Wetland Mitigation Bank Site Status 2023

Site Name:	Waupun	County:	Dodge
WisDOT Site ID:	0631-03-04	PLSS:	T13N, R15E, S4
Construction Completed:	1997	Office Region:	Southwest
Property Acreage:	132.15	Bank Service Area:	Southern Mississippi
Planned Credits:	88	Site Type:	Bank Site
Credits Pending Release:	0	USACE QAR:	12/26/2017



Released Wetland Acreage Credits

Starting Credits: 71.48

Released Wetland Type Credits

M = 4.45	DM = 0.00
SM = 67.03	RPF = 0.00
AB = 0.00	RPE = 0.00
WS = 0.00	M(D) = 0.00
SS = 0.00	Buffer = 0.00

Wetland Acreage Credit Status

Used Credits: 68.67

Available Credits: 2.74

Available Wetland Type Credits

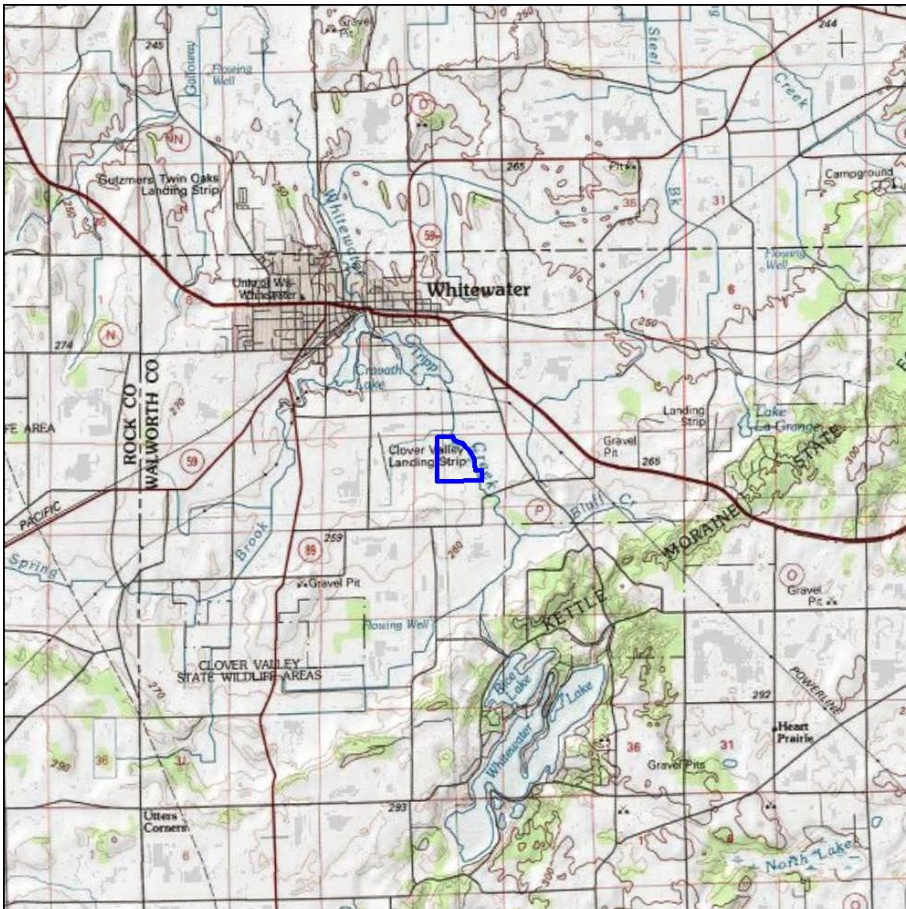
M = 0.00	DM = 0.00
SM = 2.74	RPF = 0.00
AB = 0.00	RPE = 0.00
WS = 0.00	M(D) = 0.00
SS = 0.00	Buffer = 0.00

The USACE, in conjunction with the WisDOT, initiated a Quality Assessment Review (QAR) of all mitigation bank sites in 2017. The review of some sites has been completed, and any adjustments are reflected in this summary. The ongoing review process may result in additional changes to site acreages and credits. Credit Balances current as of 12/31/2023.



WisDOT Wetland Mitigation Bank Site Status 2023

Site Name:	Whitewater Bypass	County:	Walworth
WisDOT Site ID:	1080-00-74	PLSS:	T4N, R15E, S15
Construction Completed:	2001	Office Region:	Southeast
Property Acreage:	121.8	Bank Service Area:	Southern Mississippi
Planned Credits:	29.32	Site Type:	Consolidation Site
Credits Pending Release:	0	USACE QAR:	NA



Released Wetland Acreage Credits

Starting Credits: 59.50

Released Wetland Type Credits

M =	DM =
SM =	RPF =
AB =	RPE =
WS =	M(D) =
SS =	Buffer =

Wetland Acreage Credit Status

Used Credits: 34.63

Available Credits: 24.87

Available Wetland Type Credits

M = 0.00	DM = 0.00
SM = 0.00	RPF = 0.00
AB = 0.00	RPE = 0.00
WS = 0.00	M(D) = 0.00
SS = 0.00	Buffer = 0.00

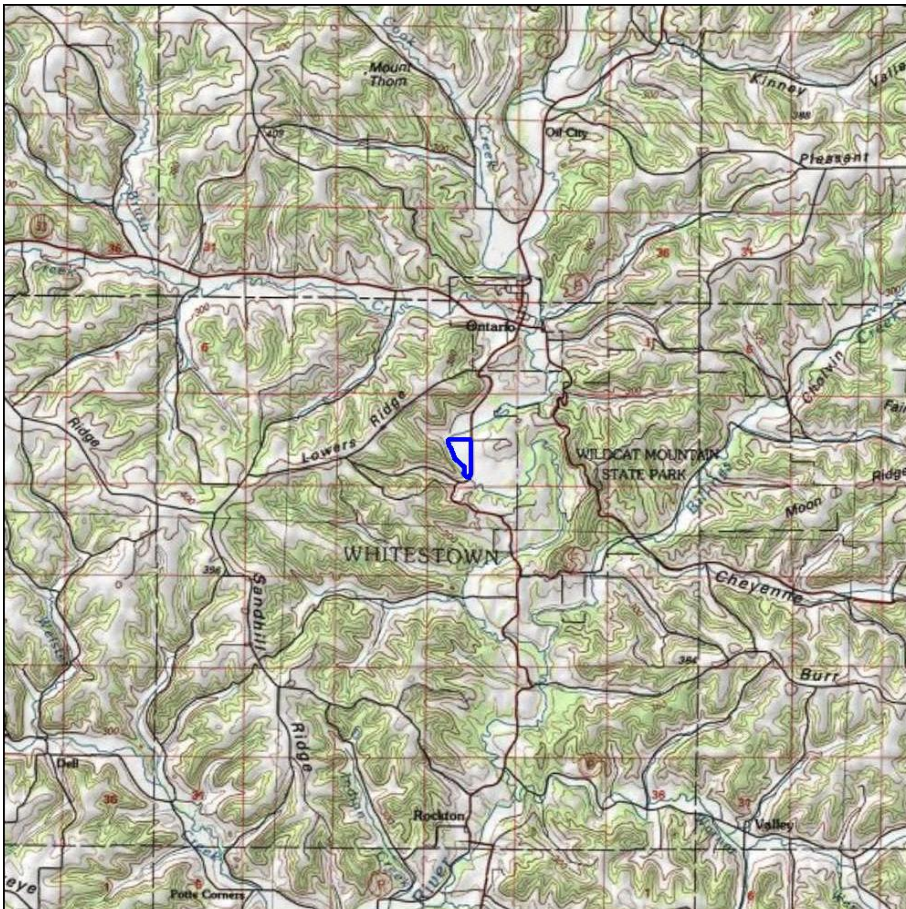
The USACE, in conjunction with the WisDOT, initiated a Quality Assessment Review (QAR) of all mitigation bank sites in 2017. The review of some sites has been completed, and any adjustments are reflected in this summary. The ongoing review process may result in additional changes to site acreages and credits. Credit Balances current as of 12/31/2023.

Wetland credit details (i.e. credits by wetland type) are not currently available for this site.



WisDOT Wetland Mitigation Bank Site Status 2023

Site Name:	Wildcat Mountain	County:	Vernon
WisDOT Site ID:	5111-06-71	PLSS:	T14N, R2W, S10
Construction Completed:	2001	Office Region:	Southwest
Property Acreage:	36.47	Bank Service Area:	Southern Mississippi
Planned Credits:	28.6	Site Type:	Consolidation Site
Credits Pending Release:	0	USACE QAR:	9/11/2017



Released Wetland Acreage Credits

Starting Credits: 36.38

Released Wetland Type Credits

M = 30.80	DM = 0.00
SM = 4.30	RPF = 0.00
AB = 0.00	RPE = 0.00
WS = 0.00	M(D) = 0.00
SS = 0.00	Buffer = 1.28

Wetland Acreage Credit Status

Used Credits: 16.03

Available Credits: 20.35

Available Wetland Type Credits

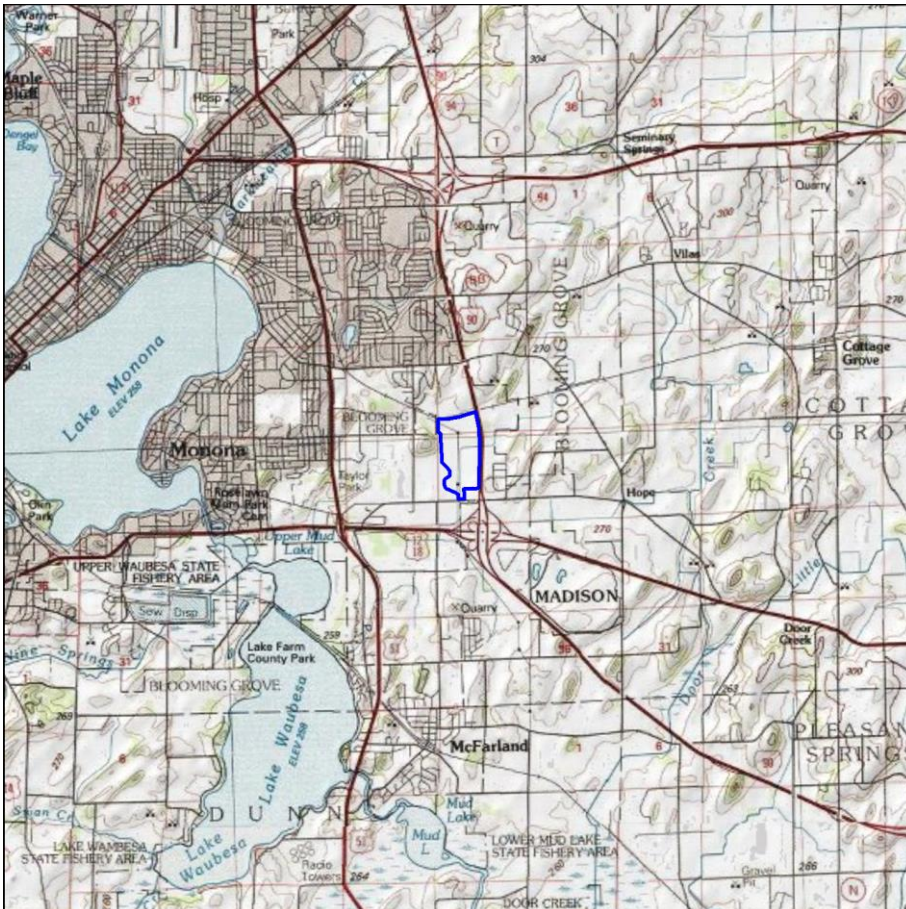
M = 15.84	DM = 0.00
SM = 4.51	RPF = 0.00
AB = 0.00	RPE = 0.00
WS = 0.00	M(D) = 0.00
SS = 0.00	Buffer = 0.00

The USACE, in conjunction with the WisDOT, initiated a Quality Assessment Review (QAR) of all mitigation bank sites in 2017. The review of some sites has been completed, and any adjustments are reflected in this summary. The ongoing review process may result in additional changes to site acreages and credits. Credit Balances current as of 12/31/2023.



WisDOT Wetland Mitigation Bank Site Status 2023

Site Name:	World Dairy Center	County:	Dane
WisDOT Site ID:	1009-13-03	PLSS:	T7N, R10E, S23
Construction Completed:	2016	Office Region:	Southwest
Property Acreage:	210.069	Bank Service Area:	Southern Mississippi
Planned Credits:	155.45	Site Type:	Bank Site
Credits Pending Release:	20.13	USACE QAR:	8/1/2017



Released Wetland Acreage Credits

Starting Credits: 135.32

Released Wetland Type Credits

M = 135.32	DM = 0.00
SM = 0.00	RPF = 0.00
AB = 0.00	RPE = 0.00
WS = 0.00	M(D) = 0.00
SS = 0.00	Buffer = 0.00

Wetland Acreage Credit Status

Used Credits: 31.37

Available Credits: 103.95

Available Wetland Type Credits

M = 103.95	DM = 0.00
SM = 0.00	RPF = 0.00
AB = 0.00	RPE = 0.00
WS = 0.00	M(D) = 0.00
SS = 0.00	Buffer = 0.00

The USACE, in conjunction with the WisDOT, initiated a Quality Assessment Review (QAR) of all mitigation bank sites in 2017. The review of some sites has been completed, and any adjustments are reflected in this summary. The ongoing review process may result in additional changes to site acreages and credits. Credit Balances current as of 12/31/2023.

Appendix E – Statewide Ledger

2023 WisDOT MBRT Wetland Compensation Ledger

2023 WisDOT MBRT Wetland Compensation Ledger Modifications

2023 WisDOT MBRT Wetland Compensation Ledger

ProjectID	WisDOT Region	WisDOT Bank Region	County	Let Date	Project Title	Route	USACE Permit Number	Loss Acres	Loss Type	Debit Ratio	Comp. Type	Comp. Acres	Bank System Site	Site Type	Site ID
9100-05-71	North Central	Northern Fox / Lake Michigan	Florence	4/11/2023	Florence - Tipler	STH 70	TRGP	0.02	RPF	1.3	WS	0.02	Peshtigo Brook Phase 3	Bank	1009-32-71
9100-05-71	North Central	Northern Fox / Lake Michigan	Florence	4/11/2023	Florence - Tipler	STH 70	TRGP	0.01	WS	1	WS	0.01	Peshtigo Brook Phase 3	Bank	1009-32-71
9100-05-71	North Central	Northern Fox / Lake Michigan	Florence	4/11/2023	Florence - Tipler	STH 70	TRGP	0.03	M	1	M	0.03	Peshtigo Brook Phase 3	Bank	1009-32-71
9100-05-71	North Central	Northern Fox / Lake Michigan	Florence	4/11/2023	Florence - Tipler	STH 70	TRGP	0.01	RPE	1.2	WS	0.01	Peshtigo Brook Phase 3	Bank	1009-32-71
9815-00-71	North Central	Northern Fox / Lake Michigan	Forest	12/12/2023	T Hiles	West Pine Lake Rd	TRGP	0.01	WS	1	SS	0.01	Peshtigo Brook Phase 1	Bank	1009-32-71
9165-13-71	North Central	Northern Fox / Lake Michigan	Forest	2/14/2023	Argonne - Nelma	STH 55	TRGP	0.01	SM	1	SM	0.01	Peshtigo Brook Phase 3	Bank	1009-32-71
9165-13-71	North Central	Northern Fox / Lake Michigan	Forest	2/14/2023	Argonne - Nelma	STH 55	TRGP	0.01	SS	1	SS	0.01	Peshtigo Brook Phase 3	Bank	1009-32-71
9165-13-71	North Central	Northern Fox / Lake Michigan	Forest	2/14/2023	Argonne - Nelma	STH 55	TRGP	0.03	M	1	M	0.03	Peshtigo Brook Phase 3	Bank	1009-32-71
9330-01-70	North Central	Northern Fox / Lake Michigan	Forest	3/14/2023	N Branch Oconto River	Soper Street	TRGP	0.06	RPF	1.3	SS	0.08	Peshtigo Brook Phase 3	Bank	1009-32-71
1430-02-03	North Central	Northern Fox / Lake Michigan	Marquette	5/9/2023	Endeavor - Princeton	STH 23	Transportation Regional General Permit	0.02	M(D)	1	M	0.02	Hope Marsh Phase 2	Bank	0631-41-08
1430-02-03	North Central	Northern Fox / Lake Michigan	Marquette	5/9/2023	Endeavor - Princeton	STH 23	Transportation Regional General Permit	0.03	SS(D)	1	SS	0.03	Hope Marsh Phase 2	Bank	0631-41-08
1430-01-06	North Central	Northern Fox / Lake Michigan	Marquette	3/14/2023	Endeavor - Princeton	WIS 23	Transportation Regional General Permit	0.046	RPE	1.2	SS	0.05	Hope Marsh Phase 2	Bank	0631-41-08
6748-02-00	North Central	Northern Fox / Lake Michigan	Marquette	3/14/2023	Chapman Creek B-39-0013; T Oxford	CTH CX	Transportation Regional General Permit	0.09	RPE	1	RPE	0.09	Hope Marsh Phase 2	Bank	0631-41-08
1430-02-03	North Central	Northern Fox / Lake Michigan	Marquette	5/9/2023	Endeavor - Princeton	STH 23	Transportation Regional General Permit	0.03	WS(D)	1	SS	0.03	Hope Marsh Phase 2	Bank	0631-41-08
6430-20-00	North Central	Northern Fox / Lake Michigan	Outagamie	11/14/2023	School Rd Intersection	STH 76	PCN MVP-2023-00535-CJB	0.51	SM	1	M	0.51	Hope Marsh Phase 2	Bank	0631-41-08
6430-20-00	North Central	Northern Fox / Lake Michigan	Outagamie	11/14/2023	School Rd Intersection	STH 76	PCN MVP-2023-00535-CJB	0.20	M	1	M	0.20	Hope Marsh Phase 2	Bank	0631-41-08

2023 WisDOT MBRT Wetland Compensation Ledger

ProjectID	WisDOT Region	WisDOT Bank Region	County	Let Date	Project Title	Route	USACE Permit Number	Loss Acres	Loss Type	Debit Ratio	Comp. Type	Comp. Acres	Bank System Site	Site Type	Site ID
1600-02-70	North Central	Northern Fox / Lake Michigan	Shawano	11/14/2023	Wis 29 - Langlade County Line	STH 45	2023-01182-HSR	0.04	SS	1	SS	0.04	Peshtigo Brook Phase 2	Bank	1009-32-72
1600-02-70	North Central	Northern Fox / Lake Michigan	Shawano	11/14/2023	Wis 29 - Langlade County Line	STH 45	2023-01182-HSR	0.01	RPE	1.2	WS	0.02	Peshtigo Brook Phase 2	Bank	1009-32-72
1600-02-70	North Central	Northern Fox / Lake Michigan	Shawano	11/14/2023	WIS 29 to Langlade County Line	USH 45	2023-01182-HSR	0.24	M	1	M	0.24	Peshtigo Brook Phase 1	Bank	1009-32-71
1600-02-70	North Central	Northern Fox / Lake Michigan	Shawano	11/14/2023	WIS 29 to Langlade County Line	USH 45	2023-01182-HSR	0.18	SM	1	SM	0.18	Peshtigo Brook Phase 1	Bank	1009-32-71
1175-19-32	North Central	Northern Lake Superior	Iron	11/14/2023	Drummond - USH 2. Drummond Lake Rd to E JCT CTH E	US 63	Non-reporting	0.06	RPF	1.3	SS	0.07	Beartrap Creek	Bank	1009-60-58
1175-19-32	North Central	Northern Lake Superior	Iron	11/14/2023	Drummond - USH 2. Drummond Lake Rd to E JCT CTH E	US 63	Non-reporting	0.02	SS	1	SS	0.02	Beartrap Creek	Bank	1009-60-58
1175-19-32	North Central	Northern Lake Superior	Iron	11/14/2023	Drummond - USH 2. Drummond Lake Rd to E JCT CTH E	US 63	Non-reporting	0.02	M	1	M	0.02	Beartrap Creek	Bank	1009-60-58
SAP-46/BOA21002	North Central	Northern Mississippi	Lincoln	2/14/2023	Next Gen Obstruction Clearing	Tomahawk Regional Airport	PCN MVP-2022-02235-DDP	2.00	SS	0.5	M	1.00	Big Eau Pleine	Bank	1009-40-22
SAP-46/BOA21002	North Central	Northern Mississippi	Lincoln	2/14/2023	Next Gen Obstruction Clearing	Tomahawk Regional Airport	PCN MVP-2022-02235-DDP	21.30	WS	0.5	M	10.65	Big Eau Pleine	Bank	1009-40-22
1580-30-00	North Central	Northern Mississippi	Lincoln	2/14/2023	Pentice - Bradley	US 8	PCN 2022-01671-JMB	0.03	AB	1	M	0.03	Big Eau Pleine	Bank	1009-40-22
1580-30-00	North Central	Northern Mississippi	Lincoln	2/14/2023	Pentice - Bradley	US 8	PCN 2022-01671-JMB	0.25	M	1	M	0.25	Big Eau Pleine	Bank	1009-40-22
1580-30-00	North Central	Northern Mississippi	Lincoln	2/14/2023	Pentice - Bradley	US 8	PCN 2022-01671-JMB	0.05	RPE	1.2	WS	0.06	Big Eau Pleine	Bank	1009-40-22
1580-30-00	North Central	Northern Mississippi	Lincoln	2/14/2023	Pentice - Bradley	US 8	PCN 2022-01671-JMB	0.05	AB	1	M	0.05	Big Eau Pleine	Bank	1009-40-22
1580-30-00	North Central	Northern Mississippi	Lincoln	2/14/2023	Pentice - Bradley	US 8	PCN 2022-01671-JMB	0.01	WS	1	WS	0.01	Big Eau Pleine	Bank	1009-40-22
1580-30-00	North Central	Northern Mississippi	Lincoln	2/14/2023	Pentice - Bradley	US 8	PCN 2022-01671-JMB	0.01	WS	1	WS	0.01	Big Eau Pleine	Bank	1009-40-22
1580-30-00	North Central	Northern Mississippi	Lincoln	2/14/2023	Pentice - Bradley	US 8	PCN 2022-01671-JMB	0.05	M	1	M	0.05	Big Eau Pleine	Bank	1009-40-22

2023 WisDOT MBRT Wetland Compensation Ledger

ProjectID	WisDOT Region	WisDOT Bank Region	County	Let Date	Project Title	Route	USACE Permit Number	Loss Acres	Loss Type	Debit Ratio	Comp. Type	Comp. Acres	Bank System Site	Site Type	Site ID
1580-30-00	North Central	Northern Mississippi	Lincoln	2/14/2023	Pentice - Bradley	US 8	PCN 2022-01671-JMB	0.01	RPF	1.3	WS	0.01	Big Eau Pleine	Bank	1009-40-22
1580-30-00	North Central	Northern Mississippi	Lincoln	2/14/2023	Pentice - Bradley	US 8	PCN 2022-01671-JMB	0.09	SS	1	WS	0.09	Big Eau Pleine	Bank	1009-40-22
1580-30-00	North Central	Northern Mississippi	Lincoln	2/14/2023	Pentice - Bradley	US 8	PCN 2022-01671-JMB	0.11	SS	1	WS	0.11	Big Eau Pleine	Bank	1009-40-22
9526-00-01	North Central	Northern Mississippi	Marathon	3/14/2023	Artus Creek Bridge P-37-204	Highland Drive	PCN MVP-2022-01889-TRS	0.11	RPE	1.2	WS	0.13	Big Eau Pleine	Bank	1009-40-22
9491-06-00	North Central	Northern Mississippi	Marathon	1/10/2023	Decator Drive - Lincoln County Line	CTH K	Transportation Regional General Permit	0.17	M(D)	1	M	0.17	Big Eau Pleine	Bank	1009-40-22
6678-01-00	North Central	Northern Mississippi	Marathon	1/10/2023	Noisy Creek Bridge P370301a	Equity Street	Transportation Regional General Permit	0.02	SS	1	SS	0.02	Big Eau Pleine	Bank	1009-40-22
6688-00-00	North Central	Northern Mississippi	Marathon	2/14/2023	Little Eau Plaine River Bridge P370360	Rangeline Road	PCN 2022-01640-KME	0.10	AB	1	SM	0.10	Big Eau Pleine	Bank	1009-40-22
6688-00-00	North Central	Northern Mississippi	Marathon	2/14/2023	Little Eau Plaine River Bridge P370360	Rangeline Road	PCN 2022-01640-KME	0.074	RPE	1.2	WS	0.09	Big Eau Pleine	Bank	1009-40-22
6688-00-00	North Central	Northern Mississippi	Marathon	2/14/2023	Little Eau Plaine River Bridge P370360	Rangeline Road	PCN 2022-01640-KME	0.05	RPF	1.3	WS	0.07	Big Eau Pleine	Bank	1009-40-22
6370-01-07	North Central	Northern Mississippi	Marathon	3/14/2023	WIS 13 - Stratford	WIS 153	Transportation Regional General Permit	0.03	M	1	M	0.03	Big Eau Pleine	Bank	1009-40-22
6370-01-07	North Central	Northern Mississippi	Marathon	3/14/2023	WIS 13 - Stratford	WIS 153	Transportation Regional General Permit	0.17	RPE	1.2	WS	0.21	Big Eau Pleine	Bank	1009-40-22
9526-00-00	North Central	Northern Mississippi	Marathon	3/14/2023	Artus Creek Bridge P-37-203	Stettin Drive	PCN 2022-01833-KME	0.14	SS	1	WS	0.14	Big Eau Pleine	Bank	1009-40-22
9525-01-00	North Central	Northern Mississippi	Marathon	3/14/2023	Pine Creek Bridge P370194	Jersey Falls Trail	Transportation Regional General Permit	0.05	RPE	1.2	WS	0.06	Big Eau Pleine	Bank	1009-40-22
9525-01-00	North Central	Northern Mississippi	Marathon	3/14/2023	Pine Creek Bridge P370194	Jersey Falls Trail	Transportation Regional General Permit	0.03	SS	1	SS	0.03	Big Eau Pleine	Bank	1009-40-22
6667-00-01	North Central	Northern Mississippi	Marathon	12/12/2023	Hewitt - STH 97	CTH T	Transportation Regional General Permit	0.01	RPE	1.2	WS	0.01	Big Eau Pleine	Bank	1009-40-22
6667-00-01	North Central	Northern Mississippi	Marathon	12/12/2023	Hewitt - STH 97	CTH T	Transportation Regional General Permit	0.03	SS	1	WS	0.03	Big Eau Pleine	Bank	1009-40-22

2023 WisDOT MBRT Wetland Compensation Ledger

ProjectID	WisDOT Region	WisDOT Bank Region	County	Let Date	Project Title	Route	USACE Permit Number	Loss Acres	Loss Type	Debit Ratio	Comp. Type	Comp. Acres	Bank System Site	Site Type	Site ID
9526-00-00	North Central	Northern Mississippi	Marathon	3/14/2023	Artus Creek Bridge P-37-203	Stettin Drive	PCN 2022-01833-KME	0.11	RPE	1.2	WS	0.13	Big Eau Pleine	Bank	1009-40-22
9513-00-00	North Central	Northern Mississippi	Vilas	1/10/2023	CTH K to CTH B	CTH S	PCN MVP-2022-01014-DDD	0.06	RPE	1.3	SM	0.08	Big Eau Pleine	Bank	1009-40-22
LNL1003 (AIP-14)	North Central	Northern Mississippi	Vilas	8/1/2023	RWY 14/32 Tree Clearing	King's Land O' Lakes	PCN 2023-00629-KME	4.99	WS	0.5	M	2.50	Big Eau Pleine	Bank	1009-40-22
LNL1003 (AIP-14)	North Central	Northern Mississippi	Vilas	8/1/2023	RWY 14/32 Tree Clearing	King's Land O' Lakes	PCN 2023-00629-KME	0.08	SS	0.5	M	0.04	Big Eau Pleine	Bank	1009-40-22
LNL1003 (AIP-14)	North Central	Northern Mississippi	Vilas	8/1/2023	RWY 14/32 Tree Clearing	King's Land O' Lakes	PCN 2023-00629-KME	0.17	M	0.5	M	0.08	Big Eau Pleine	Bank	1009-40-22
LNL1003 (AIP-14)	North Central	Northern Mississippi	Vilas	8/1/2023	RWY 14/32 Tree Clearing	King's Land O' Lakes	PCN 2023-00629-KME	0.23	BOG	0.5	M	0.12	Big Eau Pleine	Bank	1009-40-22
1170-20-30	North Central	Northern Mississippi	Vilas	2/14/2023	Minocqua - Manitowish	US 51	Transportation Regional General Permit	0.01	M	1	M	0.01	Big Eau Pleine	Bank	1009-40-22
1170-20-30	North Central	Northern Mississippi	Vilas	2/14/2023	Minocqua - Manitowish	US 51	Transportation Regional General Permit	0.01	SS	1	SS	0.01	Big Eau Pleine	Bank	1009-40-22
9513-00-00	North Central	Northern Mississippi	Vilas	1/10/2023	CTH K to CTH B	CTH S	PCN MVP-2022-01014-DDD	0.24	SS	1	SS	0.24	Big Eau Pleine	Bank	1009-40-22
9205-03-30	North Central	Northern Mississippi	Vilas	11/14/2023	St Germain - Sayner	STH 155	Transportation Regional General Permit	0.06	RPF	1.3	WS	0.08	Big Eau Pleine	Bank	1009-40-22
6744-02-00	North Central	Southern Fox / Lake Michigan	Marquette	3/24/2023	Westfield Creek Bridge B-39-0977	Main St	Transportation Regional General Permit	0.01	RPE	1	M	0.01	Hope Marsh Phase 2	Bank	0631-41-08
6590-00-02	North Central	Southern Fox / Lake Michigan	Waupaca	12/12/2023	Waupaca - Northland	STH 49	Transportation Regional General Permit	0.03	RPF	1.2	RPE	0.04	Hope Marsh Phase 2	Bank	0631-41-08
6590-00-02	North Central	Southern Fox / Lake Michigan	Waupaca	12/12/2023	Waupaca - Northland	STH 49	Transportation Regional General Permit	0.01	M(D)	1	M	0.01	Hope Marsh Phase 2	Bank	0631-41-08
6590-02-07	North Central	Southern Fox / Lake Michigan	Waupaca	9/12/2023	Fremont - Marion; US 10 to STH 96	STH 110	Transportation Regional General Permit	0.06	M	1	M	0.06	Hope Marsh Phase 2	Bank	0631-41-08
4075-00-01	North Central	Southern Fox / Lake Michigan	Waupaca	9/12/2023	Fremont-Appleton	STH 96	Transportation Regional General Permit	0.08	M	1	M	0.08	Hope Marsh Phase 2	Bank	0631-41-08
7397-01-00/70	North Central	Southern Mississippi	Wood	3/14/2023	T Rock, Lynn Line Rd (East Fork River Bridge)	LOC STR	no PCN	0.05	M	1	M	0.05	Mill Bluff Keichinger/Mecozzi	Bank	0631-05-01

2023 WisDOT MBRT Wetland Compensation Ledger

ProjectID	WisDOT Region	WisDOT Bank Region	County	Let Date	Project Title	Route	USACE Permit Number	Loss Acres	Loss Type	Debit Ratio	Comp. Type	Comp. Acres	Bank System Site	Site Type	Site ID
7397-01-00/70	North Central	Southern Mississippi	Wood	3/14/2023	T Rock, Lynn Line Rd (East Fork River Bridge)	LOC STR	no PCN	0.01	AB	1	M	0.01	Mill Bluff Keichinger/Mecozzi	Bank	0631-05-01
4987-02-78	Northeast	Northern Fox / Lake Michigan	Brown	2/14/2023	Beaver Dam Creek Bridge	Local Street	TRGP	0.01	RPE	1.2	WS	0.01	Peshtigo Brook Phase 2	Bank	1009-32-72
1130-60-71	Northeast	Northern Fox / Lake Michigan	Brown	11/1/2023	Appleton - Green Bay	I-41	Permit Pending	0.14	RPE(D)	1.1	DM	0.15	Oneida	Bank	1009-32-33
1130-60-71	Northeast	Northern Fox / Lake Michigan	Brown	11/1/2023	Appleton - Green Bay	I-41	Permit Pending	4.00	SM(D)	1	SM	4.00	Oneida	Bank	1009-32-33
1210-18-71	Northeast	Northern Fox / Lake Michigan	Brown	11/24/2023	Oneida - Green Bay	STH 172	TRGP	0.01	M	1	M	0.01	Peshtigo Brook Phase 1	Bank	1009-32-71
1130-60-71	Northeast	Northern Fox / Lake Michigan	Brown	11/1/2023	Appleton - Green Bay	I-41	Permit Pending	1.99	SM(D)	1	M	1.99	Oneida	Bank	1009-32-33
1130-60-71	Northeast	Northern Fox / Lake Michigan	Brown	11/1/2023	Appleton - Green Bay	I-41	Permit Pending	0.04	M	1	M	0.04	Oneida	Bank	1009-32-33
1130-60-71	Northeast	Northern Fox / Lake Michigan	Brown	11/1/2023	Appleton - Green Bay	I-41	Permit Pending	0.08	RPF(D)	1.1	DM	0.09	Oneida	Bank	1009-32-33
1130-60-71	Northeast	Northern Fox / Lake Michigan	Brown	11/1/2023	Appleton - Green Bay	I-41	Permit Pending	6.34	M(D)	1	M	6.34	Oneida	Bank	1009-32-33
1210-18-71	Northeast	Northern Fox / Lake Michigan	Brown	11/24/2023	Oneida - Green Bay	STH 172	TRGP	0.02	M	1.2	SS	0.02	Peshtigo Brook Phase 2	Bank	1009-32-72
4150-14-71	Northeast	Northern Fox / Lake Michigan	Door	2/14/2023	Summit Rd - Baileys Harbor	STH 57	TRGP	0.01	M	1.2	WS	0.01	Peshtigo Brook Phase 2	Bank	1009-32-72
4150-14-71	Northeast	Northern Fox / Lake Michigan	Door	2/14/2023	Summit Rd - Baileys Harbor	STH 57	TRGP	0.01	RPE	1.2	WS	0.01	Peshtigo Brook Phase 2	Bank	1009-32-72
4150-14-71	Northeast	Northern Fox / Lake Michigan	Door	2/14/2023	Summit Rd - Baileys Harbor	STH 57	TRGP	0.01	WS	1	WS	0.01	Peshtigo Brook Phase 2	Bank	1009-32-72
4130-11-71	Northeast	Northern Fox / Lake Michigan	Kewaunee	3/14/2023	Luxembur - Algoma	STH54	TRGP	0.05	SM	1.2	WS	0.06	Peshtigo Brook Phase 2	Bank	1009-32-72
4130-11-71	Northeast	Northern Fox / Lake Michigan	Kewaunee	3/14/2023	Luxembur - Algoma	STH54	TRGP	0.07	M	1.2	WS	0.08	Peshtigo Brook Phase 2	Bank	1009-32-72
4130-11-71	Northeast	Northern Fox / Lake Michigan	Kewaunee	3/14/2023	Luxembur - Algoma	STH54	TRGP	0.03	M(D)	1	WS	0.03	Peshtigo Brook Phase 2	Bank	1009-32-72

2023 WisDOT MBRT Wetland Compensation Ledger

ProjectID	WisDOT Region	WisDOT Bank Region	County	Let Date	Project Title	Route	USACE Permit Number	Loss Acres	Loss Type	Debit Ratio	Comp. Type	Comp. Acres	Bank System Site	Site Type	Site ID
4130-11-71	Northeast	Northern Fox / Lake Michigan	Kewaunee	3/14/2023	Luxembur - Algoma	STH54	TRGP	0.03	RPE	1.2	WS	0.04	Peshtigo Brook Phase 2	Bank	1009-32-72
1500-33-71	Northeast	Northern Fox / Lake Michigan	Manitowoc	12/12/2023	Reedsville - Manitowoc	USH 10	MVP-2014-00646-CJB	0.48	M(D)	1	WS	0.48	Peshtigo Brook Phase 2	Bank	1009-32-72
1500-33-71	Northeast	Northern Fox / Lake Michigan	Manitowoc	12/12/2023	Reedsville - Manitowoc	USH 10	MVP-2014-00646-CJB	0.01	WS	1	WS	0.01	Peshtigo Brook Phase 2	Bank	1009-32-72
4323-08-71	Northeast	Northern Fox / Lake Michigan	Manitowoc	1/10/2023	T Maple Grove	CTH W	2022-00714-JLK	0.16	M(D)	1	WS	0.16	Peshtigo Brook Phase 2	Bank	1009-32-72
4323-08-71	Northeast	Northern Fox / Lake Michigan	Manitowoc	1/10/2023	T Maple Grove	CTH W	2022-00714-JLK	0.05	RPE(D)	1.1	WS	0.06	Peshtigo Brook Phase 2	Bank	1009-32-72
4323-08-71	Northeast	Northern Fox / Lake Michigan	Manitowoc	1/10/2023	T Maple Grove	CTH W	2022-00714-JLK	0.02	SM(D)	1	WS	0.02	Peshtigo Brook Phase 2	Bank	1009-32-72
9160-17-71	Northeast	Northern Fox / Lake Michigan	Marinette	2/8/2023	Pound-Marinette	WIS 64	TRGP	0.01	DM	1.2	WS	0.01	Peshtigo Brook Phase 2	Bank	1009-32-72
9560-06-72	Northeast	Northern Fox / Lake Michigan	Marinette	5/9/2023	N Jct USH 141 - Menominee	USH 8	TRGP	0.01	M	1.2	WS	0.01	Peshtigo Brook Phase 2	Bank	1009-32-72
9160-17-71	Northeast	Northern Fox / Lake Michigan	Marinette	2/8/2023	Pound-Marinette	WIS 64	TRGP	0.09	RPE	1.2	WS	0.11	Peshtigo Brook Phase 2	Bank	1009-32-72
1130-63-01	Northeast	Northern Fox / Lake Michigan	Outagamie	11/14/2023	Appleton - De Pere	I-41	PCN SS(D)VP-2023-00535-CJB	0.70	SS(D)	1	SS	0.70	Hope Marsh Phase 2	Bank	0631-41-08
1130-63-01	Northeast	Northern Fox / Lake Michigan	Outagamie	11/14/2023	Appleton - De Pere	I-41	PCN RPE(D)VP-2023-00535-CJB	3.26	RPE(D)	1	RPE	3.26	Hope Marsh Phase 2	Bank	0631-41-08
6518-06-00, 6518-07-00	Northeast	Northern Fox / Lake Michigan	Outagamie	7/11/2023	Shiocton - Bear Creek	STH 76	PCN MVP-2022-02252-RJH	0.01	SM	1	M	0.01	Hope Marsh Phase 2	Bank	0631-41-08
1130-63-01	Northeast	Northern Fox / Lake Michigan	Outagamie	11/14/2023	Appleton - De Pere	I-41	PCN SM(D)VP-2023-00535-CJB	28.40	SM(D)	1	RPE	28.40	Hope Marsh Phase 2	Bank	0631-41-08
1130-63-01	Northeast	Northern Fox / Lake Michigan	Outagamie	11/14/2023	Appleton - De Pere	I-41	PCN WS(D)VP-2023-00535-CJB	0.04	WS(D)	1	SS	0.04	Hope Marsh Phase 2	Bank	0631-41-08
4075-35-00	Northeast	Northern Fox / Lake Michigan	Outagamie	11/14/2023	Kaukauna - Wrightstown; Claribel St - CTH D	STH 96	PCN SMVP-2024-00535-CJB	0.01	SM	1	M	0.01	Hope Marsh Phase 2	Bank	0631-41-08
4075-35-00	Northeast	Northern Fox / Lake Michigan	Outagamie	11/14/2023	Kaukauna - Wrightstown; Claribel St - CTH D	STH 96	PCN SSV-2024-00535-CJB	0.01	SS	1	SS	0.01	Hope Marsh Phase 2	Bank	0631-41-08

2023 WisDOT MBRT Wetland Compensation Ledger

ProjectID	WisDOT Region	WisDOT Bank Region	County	Let Date	Project Title	Route	USACE Permit Number	Loss Acres	Loss Type	Debit Ratio	Comp. Type	Comp. Acres	Bank System Site	Site Type	Site ID
4075-35-00	Northeast	Northern Fox / Lake Michigan	Outagamie	11/14/2023	Kaukauna - Wrightstown; Claribel St - CTH D	STH 96	PCN WSPV-2024-00535-CJB	0.02	WS	1	SS	0.02	Hope Marsh Phase 2	Bank	0631-41-08
4075-35-00	Northeast	Northern Fox / Lake Michigan	Outagamie	11/14/2023	Kaukauna - Wrightstown; Claribel St - CTH D	STH 96	PCN M(D)VP-2024-00535-CJB	0.01	M(D)	1	M	0.01	Hope Marsh Phase 2	Bank	0631-41-08
6230-14-00	Northeast	Northern Fox / Lake Michigan	Outagamie	1/10/2023	Shiocton - Seymour	STH 54	PCN MVP-2022-01335-JLK	0.01	SM	1	M	0.01	Hope Marsh Phase 2	Bank	0631-41-08
6526-00-01	Northeast	Northern Fox / Lake Michigan	Outagamie		I-41 Bluemound Dr	STH 125	PCN RPEVP-00535-CJB	0.02	RPE	1	RPE	0.02	Hope Marsh Phase 2	Bank	0631-41-08
6526-00-01	Northeast	Northern Fox / Lake Michigan	Outagamie		I-41 Bluemound Dr	STH 125	PCN SMVP-00535-CJB	0.09	SM	1	M	0.09	Hope Marsh Phase 2	Bank	0631-41-08
6526-00-01	Northeast	Northern Fox / Lake Michigan	Outagamie		I-41 Bluemound Dr	STH 125	PCN SSV-00535-CJB	0.06	SS	1	SS	0.06	Hope Marsh Phase 2	Bank	0631-41-08
1130-63-01	Northeast	Northern Fox / Lake Michigan	Outagamie	11/14/2023	Appleton - De Pere	I-41	PCN RPF(D)VP-2023-00535-CJB	0.33	RPF(D)	1	RPE	0.33	Hope Marsh Phase 2	Bank	0631-41-08
6230-20-00	Northeast	Northern Fox / Lake Michigan	Outagamie	11/14/2023	Seymour - Green Bay	STH 54	PCN MVP-2023-00574-CJB	0.03	RPE	1	RPE	0.03	Hope Marsh Phase 1	Bank	0631-42-07
6518-06-00, 6518-07-00	Northeast	Northern Fox / Lake Michigan	Outagamie	7/11/2023	Shiocton - Bear Creek	STH 76	PCN MVP-2022-02252-RJH	0.19	RPE	1	RPE	0.19	Hope Marsh Phase 2	Bank	0631-41-08
6518-06-00, 6518-07-00	Northeast	Northern Fox / Lake Michigan	Outagamie	7/11/2023	Shiocton - Bear Creek	STH 76	PCN MVP-2022-02252-RJH	0.01	M	1	M	0.01	Hope Marsh Phase 2	Bank	0631-41-08
1130-63-01	Northeast	Northern Fox / Lake Michigan	Outagamie	11/14/2023	Appleton - De Pere	I-41	PCN MVP-2023-00535-CJB	0.96	M	1	M	0.96	Hope Marsh Phase 2	Bank	0631-41-08
1130-63-01	Northeast	Northern Fox / Lake Michigan	Outagamie	11/14/2023	Appleton - De Pere	I-41	PCN DM(D)VP-2023-00535-CJB	0.01	DM(D)	1	M	0.01	Hope Marsh Phase 2	Bank	0631-41-08
4685-29-30	Northeast	Northern Fox / Lake Michigan	Outagamie	2/14/2023	Appleton	STH 441	PCN MVP-2012-00773-TKO	0.12	SM	1	M	0.12	Hope Marsh Phase 2	Bank	0631-41-08
4685-29-30	Northeast	Northern Fox / Lake Michigan	Outagamie	2/14/2023	Appleton	STH 441	PCN MVP-2012-00773-TKO	0.01	RPE	1	RPE	0.01	Hope Marsh Phase 2	Bank	0631-41-08
4685-29-30	Northeast	Northern Fox / Lake Michigan	Outagamie	2/14/2023	Appleton	STH 441	PCN MVP-2012-00773-TKO	0.28	M	1	M	0.28	Hope Marsh Phase 2	Bank	0631-41-08
6230-20-00	Northeast	Northern Fox / Lake Michigan	Outagamie	11/14/2023	Seymour - Green Bay	STH 54	PCN MVP-2023-00574-CJB	0.245	M	1.1	RPE	0.27	Hope Marsh Phase 1	Bank	0631-42-07

2023 WisDOT MBRT Wetland Compensation Ledger

ProjectID	WisDOT Region	WisDOT Bank Region	County	Let Date	Project Title	Route	USACE Permit Number	Loss Acres	Loss Type	Debit Ratio	Comp. Type	Comp. Acres	Bank System Site	Site Type	Site ID
6230-14-00	Northeast	Northern Fox / Lake Michigan	Outagamie	1/10/2023	Shiocton - Seymour	STH 54	PCN MVP-2022-01335-JLK	0.17	RPE	1	RPE	0.17	Hope Marsh Phase 2	Bank	0631-41-08
6230-20-00	Northeast	Northern Fox / Lake Michigan	Outagamie	11/14/2023	Seymour - Green Bay	STH 54	PCN MVP-2023-00574-CJB	0.152	SM	1.1	RPE	0.16	Hope Marsh Phase 1	Bank	0631-42-07
4656-08-00	Northeast	Northern Fox / Lake Michigan	Outagamie	1/10/2023	T Buchanan, Branch of Plum Creek Bridge P-44-0903	New Road	Transportation Regional General Permit	0.028	RPF	1.2	RPE	0.03	Hope Marsh Phase 2	Bank	0631-41-08
1130-63-01	Northeast	Northern Fox / Lake Michigan	Outagamie	11/14/2023	Appleton - De Pere	I-41	PCN M(D)VP-2023-00535-CJB	24.41	M(D)	1	RPE	24.41	Hope Marsh Phase 2	Bank	0631-41-08
6230-20-00	Northeast	Northern Fox / Lake Michigan	Outagamie	11/14/2023	Seymour - Green Bay	STH 54	PCN MVP-2023-00574-CJB	0.01	SS	1.2	RPE	0.01	Hope Marsh Phase 1	Bank	0631-42-07
4199-02-71	Northeast	Northern Fox / Lake Michigan	Sheboygan	1/10/2023	Tributary to Onion River	T Lima, CTH W	MVP-2021-01770-RJH	0.14	SM	1.2	SS	0.17	Peshtigo Brook Phase 2	Bank	1009-32-72
4199-02-71	Northeast	Northern Fox / Lake Michigan	Sheboygan	1/10/2023	Tributary to Onion River	T Lima, CTH W	MVP-2021-01770-RJH	0.05	WS	1	WS	0.05	Peshtigo Brook Phase 2	Bank	1009-32-72
4199-02-71	Northeast	Northern Fox / Lake Michigan	Sheboygan	1/10/2023	Tributary to Onion River	T Lima, CTH W	MVP-2021-01770-RJH	0.01	SS	1	SS	0.01	Peshtigo Brook Phase 2	Bank	1009-32-72
4085-67-71	Northeast	Southern Fox / Lake Michigan	Calumet	11/14/2023	New Holstein - Chilton	WIS 32	TRGP	0.01	M(D)	1	M	0.01	Peshtigo Brook Phase 3	Bank	1009-32-71
4474-03-00	Northeast	Southern Fox / Lake Michigan	Calumet	1/10/2023	T Brillion, East River Bridge	North County Line Rd	PCN 2022-00735-JLK	0.31	WS	1	SS	0.31	Hope Marsh Phase 2	Bank	0631-41-08
1110-15-00	Northeast	Southern Fox / Lake Michigan	Fond du Lac	2/14/2023	Rosendale - Oshkosh	STH 26	PCN MVP-2014-02369-SJW	0.01	SM	1	M	0.01	Hope Marsh Phase 2	Bank	0631-41-08
1110-15-00	Northeast	Southern Fox / Lake Michigan	Fond du Lac	2/14/2023	Rosendale - Oshkosh	STH 26	PCN MVP-2014-02369-SJW	0.03	WS	1	SS	0.03	Hope Marsh Phase 2	Bank	0631-41-08
1110-15-00	Northeast	Southern Fox / Lake Michigan	Fond du Lac	2/14/2023	Rosendale - Oshkosh	STH 26	PCN MVP-2014-02369-SJW	0.08	M	1	M	0.08	Hope Marsh Phase 2	Bank	0631-41-08
4656-07-71	Northeast	Southern Fox / Lake Michigan	Outagamie	1/10/2023	Town of Buchanan	County Line Rd	TRGP	0.02	RPF	1.3	WS	0.02	Oneida	Bank	1009-32-33
4160-06-71	Northeast	Southern Fox / Lake Michigan	Outagamie	2/14/2023	V Kimberly - CTH N	CTH CE	TRGP	0.07	M(D)	1	SM	0.07	Oneida	Bank	1009-32-33
1560-02-04	Northwest	Northern Lake Superior	Bayfield	8/1/2023	Mill Pond Dam	US 63	Non-reporting	0.06	RPE	1.2	WS	0.07	Beartrap Creek	Bank	1009-60-58

2023 WisDOT MBRT Wetland Compensation Ledger

ProjectID	WisDOT Region	WisDOT Bank Region	County	Let Date	Project Title	Route	USACE Permit Number	Loss Acres	Loss Type	Debit Ratio	Comp. Type	Comp. Acres	Bank System Site	Site Type	Site ID
8758-00-02	Northwest	Northern Lake Superior	Douglas	12/12/2023	MN State Line - WIS 35; MN State Line to Barnes Road	County C	Individual Permit, no file number currently	5.41	M	1	M	5.41	Roy Johnson West	Bank	0631-83-15
8758-00-02	Northwest	Northern Lake Superior	Douglas	12/12/2023	MN State Line - WIS 35; MN State Line to Barnes Road	County C	Non-reporting	0.05	RPE	1.3	M	0.07	Roy Johnson West	Bank	0631-83-15
8758-00-02	Northwest	Northern Lake Superior	Douglas	12/12/2023	MN State Line - WIS 35; MN State Line to Barnes Road	County C	Non-reporting	0.01	WS	1.2	SM	0.01	Roy Johnson West	Bank	0631-83-15
1195-00-36	Northwest	Northern Lake Superior	Douglas	9/12/2023	Solon Springs - Superior; Bayfield Rd to WIS 13	US 2	Non-reporting	0.02	M	1	M	0.02	Roy Johnson West	Bank	0631-83-15
8953-00-01	Northwest	Northern Mississippi	Barron	2/14/2023	Chetek River Bridge B-03-0725	County SS	2022-01647-KME	0.12	RPE	1.3	SM	0.16	Branca	Bank	0631-08-05
7846-00-00	Northwest	Northern Mississippi	Clark	12/12/2023	North BR O'Neill Creek Bridge B-10-0254	Mann Rd	In progress	0.03	SS	1.1	RPF	0.03	Clark County Health Care Center	Bank	0631-29-03
7859-00-01	Northwest	Northern Mississippi	Clark	2/14/2023	Rock Creek Bridge P-10-0262	Cardinal Avenue	Non-reporting	0.03	M	1	M	0.03	Clark County Health Care Center	Bank	0631-29-03
7859-00-01	Northwest	Northern Mississippi	Clark	2/14/2023	Rock Creek Bridge P-10-0262	Cardinal Avenue	Non-reporting	0.01	AB	1	M	0.01	Clark County Health Care Center	Bank	0631-29-03
7846-00-00	Northwest	Northern Mississippi	Clark	12/12/2023	North BR O'Neill Creek Bridge B-10-0254	Mann Rd	In progress	0.10	M	1	M	0.10	Clark County Health Care Center	Bank	0631-29-03
1580-04-04	Northwest	Northern Mississippi	Rusk	4/11/2023	Ladysmith - prent, E 16th St N/Old 8	US 8	Non-reporting	0.01	M	1	M	0.01	Eitenmiller	Bank	0631-08-10
1580-04-04	Northwest	Northern Mississippi	Rusk	4/11/2023	Ladysmith - prent, E 16th St N/Old 8	US 8	Non-reporting	0.01	SM	1	SM	0.01	Eitenmiller	Bank	0631-08-10
8793-00-03	Northwest	Northern Mississippi	Rusk	3/14/2023	Main Creek Bridge P-54-0029	County B	MVP-2022-01453-TRS	0.16	RPE	1.3	SM	0.21	Eitenmiller	Bank	0631-08-10
8436-00-00	Northwest	Northern Mississippi	Rusk	1/10/2023	McDermoot Creek Bridge B-54-0139	Horseshoe Lake Road	Non-reporting	0.01	RPE	1.3	SM	0.01	Eitenmiller	Bank	0631-08-10
1580-04-04	Northwest	Northern Mississippi	Rusk	4/11/2023	Ladysmith - prent, E 16th St N/Old 8	US 8	Non-reporting	0.01	SS	1.2	SM	0.01	Eitenmiller	Bank	0631-08-10
1580-04-04	Northwest	Northern Mississippi	Rusk	4/11/2023	Ladysmith - prent, E 16th St N/Old 8	US 8	Non-reporting	0.01	RPF	1.5	SM	0.01	Eitenmiller	Bank	0631-08-10
1198-10-07	Northwest	Northern Mississippi	Washburn	12/12/2023	New Auburn-Spooner; 26th Ave to Pine Grove Rd	US 53	2022-00425-JMB	0.01	SS	1	SS	0.01	Beaver Brook	Bank	1009-85-00

2023 WisDOT MBRT Wetland Compensation Ledger

ProjectID	WisDOT Region	WisDOT Bank Region	County	Let Date	Project Title	Route	USACE Permit Number	Loss Acres	Loss Type	Debit Ratio	Comp. Type	Comp. Acres	Bank System Site	Site Type	Site ID
1198-10-07	Northwest	Northern Mississippi	Washburn	12/12/2023	New Auburn-Spooner; 26th Ave to Pine Grove Rd	US 53	2022-00425-JMB	1.16	M	1	M	1.16	Beaver Brook	Bank	1009-85-00
1197-18-08	Northwest	Northern Mississippi	Washburn	12/12/2023	New Auburn-Spooner; Wildcat Rd to County A	US 53	2022-00428-JMB	0.01	SS	1	SS	0.01	Beaver Brook	Bank	1009-85-00
1197-18-08	Northwest	Northern Mississippi	Washburn	12/12/2023	New Auburn-Spooner; Wildcat Rd to County A	US 53	2022-00428-JMB	0.32	M	1	M	0.32	Beaver Brook	Bank	1009-85-00
8130-00-01	Northwest	Northern Mississippi	Washburn	1/10/2023	Spooner - Stone Lake, Yellow River Bridge B-65-0054	WIS 70	Non-reporting	0.01	SM	1	M	0.01	Beaver Brook	Bank	1009-85-00
8130-00-01	Northwest	Northern Mississippi	Washburn	1/10/2023	Spooner - Stone Lake, Yellow River Bridge B-65-0054	WIS 70	Non-reporting	0.01	SS	1.2	M	0.01	Beaver Brook	Bank	1009-85-00
1022-04-06	Northwest	Southern Mississippi	Dunn	11/14/2023	Menomonie Safety and Weight Facility	I 94	2023-00684-TRS	0.16	M	1	M	0.16	Knights Creek	Bank	0631-63-00
1022-04-06	Northwest	Southern Mississippi	Dunn	11/14/2023	Menomonie Safety and Weight Facility	I 94	2023-00684-TRS	0.126	SM	1	M	0.13	Knights Creek	Bank	0631-63-00
7881-00-00	Northwest	Southern Mississippi	Dunn	12/12/2023	T Menomonie, 390th St, Wilson Creek Bridge P-17-0062	390th Street	Non-reporting	0.01	M	1.1	M	0.01	Knights Creek	Bank	0631-63-00
1022-04-06	Northwest	Southern Mississippi	Dunn	11/14/2023	Menomonie Safety and Weight Facility	I 94	2023-00684-TRS	0.03	RPE	1.2	SS	0.04	Knights Creek	Bank	0631-63-00
1022-04-06	Northwest	Southern Mississippi	Dunn	11/14/2023	Menomonie Safety and Weight Facility	I 94	2023-00684-TRS	0.02	RPF	1.3	SS	0.03	Knights Creek	Bank	0631-63-00
7995-02-64	Northwest	Southern Mississippi	Eau Claire	2/14/2023	Gateway Drive to Pine Lodge Road	S Hastings Way	Non-reporting	0.10	M	1	M	0.10	Knights Creek	Bank	0631-63-00
7831-06-00	Northwest	Southern Mississippi	Eau Claire	2/14/2023	SCL - US 12; SCL to Lange Road	County M	Non-reporting	0.01	SM	1	M	0.01	Knights Creek	Bank	0631-63-00
7831-06-00	Northwest	Southern Mississippi	Eau Claire	2/14/2023	SCL - US 12; SCL to Lange Road	County M	Non-reporting	0.01	M	1	M	0.01	Knights Creek	Bank	0631-63-00
7829-00-00	Northwest	Southern Mississippi	Eau Claire	2/14/2023	Pine Creek Bridge B-18-0242	E Bunting Road	Non-reporting	0.02	RPE	1.2	SS	0.02	Knights Creek	Bank	0631-63-00
7829-00-00	Northwest	Southern Mississippi	Eau Claire	2/14/2023	Pine Creek Bridge B-18-0242	E Bunting Road	Non-reporting	0.01	SS	1	SS	0.01	Knights Creek	Bank	0631-63-00
7244-00-00	Northwest	Southern Mississippi	Jackson	10/10/2023	WIS 54-NCL; Hay Creek Bridge B-27-0176	County Z	Non-reporting	0.04	SM	1.1	RPF	0.04	Clark County Health Care Center	Bank	0631-29-03

2023 WisDOT MBRT Wetland Compensation Ledger

ProjectID	WisDOT Region	WisDOT Bank Region	County	Let Date	Project Title	Route	USACE Permit Number	Loss Acres	Loss Type	Debit Ratio	Comp. Type	Comp. Acres	Bank System Site	Site Type	Site ID
7520-00-09	Northwest	Southern Mississippi	Jackson	1/10/2023	Blair-Merrillan; Cisna Creek Bridge B-27-0808	WIS 95	Non-reporting	0.05	RPF	1.3	SS	0.07	Knights Creek	Bank	0631-63-00
7520-00-08	Northwest	Southern Mississippi	Jackson	1/10/2023	Blair-Merrillan; Halls Creek Bridge B-27-0234	WIS 95	Non-reporting	0.06	RPF	1.3	SS	0.08	Knights Creek	Bank	0631-63-00
7550-00-05	Northwest	Southern Mississippi	Jackson	11/14/2023	Galesville-Melrose; Wilson Creek Bridge and Mill Creek Bridge	WIS 54	Non-reporting	0.02	RPF	1.3	SS	0.03	Knights Creek	Bank	0631-63-00
7994-00-49	Northwest	Southern Mississippi	Pierce	12/12/2023	City of River Falls, S Wasson Lane, 830th Ave to Cascade Ave	S Wasson Lane	in progress	0.38	SM	1	M	0.38	Knights Creek	Bank	0631-63-00
8397-00-00	Northwest	Southern Mississippi	Polk	2/14/2023	County M - County PP; Wapogasset Branch Bridge P-48-0062	County K	Non-reporting	0.06	RPE	1.2	SS	0.07	Knights Creek	Bank	0631-63-00
8865-00-04	Northwest	Southern Mississippi	Polk/St.Croix	2/14/2023	New Richmond-USH8; N Jct Jewell St to USH 8	WIS 65	Non-reporting	0.02	SM	1	M	0.02	Knights Creek	Bank	0631-63-00
8865-00-04	Northwest	Southern Mississippi	Polk/St.Croix	2/14/2023	New Richmond-USH8; N Jct Jewell St to USH 8	WIS 65	Non-reporting	0.09	RPE	1.2	SS	0.11	Knights Creek	Bank	0631-63-00
8865-00-04	Northwest	Southern Mississippi	Polk/St.Croix	2/14/2023	New Richmond-USH8; N Jct Jewell St to USH 8	WIS 65	Non-reporting	0.05	M	1	M	0.05	Knights Creek	Bank	0631-63-00
1540-04-03	Northwest	Southern Mississippi	St. Croix	1/10/2023	River Falls - New Richmond; 70th Ave Intersection	WIS 65	MVP-2017-02020-TRS	0.06	M	1	M	0.06	Knights Creek	Bank	0631-63-00
1540-04-03	Northwest	Southern Mississippi	St. Croix	1/10/2023	River Falls - New Richmond; 70th Ave Intersection	WIS 65	MVP-2017-02020-TRS	0.08	WS	1	SS	0.08	Knights Creek	Bank	0631-63-00
7900-00-00	Northwest	Southern Mississippi	St. Croix	5/9/2023	C River Falls, Powell Ave, Kinnickinnic River Bridge, P-55-0148	Powell Ave	Non-reporting	0.02	RPF	1.3	M	0.03	Knights Creek	Bank	0631-63-00
8110-01-07	Northwest	Southern Mississippi	St. Croix	11/14/2023	New Richmon-Connorsville ,142nd St. to US 63	WIS 64	Non-reporting	0.01	M	1	M	0.01	Knights Creek	Bank	0631-63-00
7550-00-03	Northwest	Southern Mississippi	Trempealeau	2/14/2023	Winona-Galesville	WIS 54	Non-reporting	0.05	RPF	1.3	SS	0.07	Knights Creek	Bank	0631-63-00
7146-00-04	Northwest	Southern Mississippi	Trempealeau	2/9/2023	US 53 - WIS 95; French Creek Bridge B-61-291	County D	Non-reporting	0.03	RPE	1.1	SS	0.03	Knights Creek	Bank	0631-63-00
1310-14-00	Southeast	Northern Fox / Lake Michigan	Kenosha	5/9/2023	STH 50 Geneva Road, Town of wheatland	STH 50	MVP-2022-01478-CJB	0.12	M	1	M	0.12	East Troy	Bank	1330-15-01
1310-14-00	Southeast	Northern Fox / Lake Michigan	Kenosha	5/9/2023	STH 50 Geneva Road, Town of wheatland	STH 50	MVP-2022-01478-CJB	0.16	SM	1	M	0.16	East Troy	Bank	1330-15-01

2023 WisDOT MBRT Wetland Compensation Ledger

ProjectID	WisDOT Region	WisDOT Bank Region	County	Let Date	Project Title	Route	USACE Permit Number	Loss Acres	Loss Type	Debit Ratio	Comp. Type	Comp. Acres	Bank System Site	Site Type	Site ID
3240-16-70	Southeast	Northern Fox / Lake Michigan	Kenosha	3/14/2023	Illinois State Line - 91st St	Sheridan Rd	TRGP	0.01	M(D)	1	WS	0.01	Peshtigo Brook Phase 2	Bank	1009-32-72
3240-16-70	Southeast	Northern Fox / Lake Michigan	Kenosha	3/14/2023	Illinois State Line - 91st St	Sheridan Rd	TRGP	0.11	RPE	1.2	WS	0.13	Peshtigo Brook Phase 2	Bank	1009-32-72
3240-16-70	Southeast	Northern Fox / Lake Michigan	Kenosha	3/14/2023	Illinois State Line - 91st St	Sheridan Rd	TRGP	0.07	AB	1.2	WS	0.08	Peshtigo Brook Phase 2	Bank	1009-32-72
3380-06-00	Southeast	Northern Fox / Lake Michigan	Kenosha	5/9/2023	STH 83 (Ill state line - STH 50)	STH 83	NA = No PCN	0.001	M	1	M	0.001	Jacobson	Bank	0631-02-77
3240-16-70	Southeast	Northern Fox / Lake Michigan	Kenosha	3/14/2023	Illinois State Line - 91st St	Sheridan Rd	TRGP	0.01	M	1.2	WS	0.01	Peshtigo Brook Phase 2	Bank	1009-32-72
1228-02-70	Southeast	Northern Fox / Lake Michigan	Milwaukee	3/14/2023	Brown St - Capitol Dr	IH 43	TRGP	0.02	M	1.2	WS	0.02	Peshtigo Brook Phase 2	Bank	1009-32-72
2040-14-70	Southeast	Northern Fox / Lake Michigan	Milwaukee	5/9/2023	Lovers Lane	USH 45	TRGP	0.01	AB(D)	1	WS	0.01	Peshtigo Brook Phase 2	Bank	1009-32-72
2040-14-70	Southeast	Northern Fox / Lake Michigan	Milwaukee	5/9/2023	Lovers Lane	USH 45	TRGP	0.04	M(D)	1	WS	0.04	Peshtigo Brook Phase 2	Bank	1009-32-72
1228-02-70	Southeast	Northern Fox / Lake Michigan	Milwaukee	3/14/2023	Brown St - Capitol Dr	IH 43	TRGP	0.01	SM	1.2	WS	0.01	Peshtigo Brook Phase 2	Bank	1009-32-72
1229-03-71	Southeast	Northern Fox / Lake Michigan	Ozaukee	9/12/2023	STH 60 - STH 32	IH 43	TRGP	0.01	RPE(D)	1	M	0.01	Peshtigo Brook Phase 1	Bank	1009-32-71
1229-03-71	Southeast	Northern Fox / Lake Michigan	Ozaukee	9/12/2023	STH 60 - STH 32	IH 43	TRGP	0.01	SM(D)	1	M	0.01	Peshtigo Brook Phase 1	Bank	1009-32-71
2695-07-71	Southeast	Northern Fox / Lake Michigan	Ozaukee	2/23/2023	Intersection w/ CTH Y	CTH NN	TRGP	0.01	M	1.2	SS	0.01	Peshtigo Brook Phase 2	Bank	1009-32-72
1229-03-71	Southeast	Northern Fox / Lake Michigan	Ozaukee	9/12/2023	STH 60 - STH 32	IH 43	TRGP	0.01	M(D)	1	M	0.01	Peshtigo Brook Phase 1	Bank	1009-32-71
2340-00-09/79	Southeast	Northern Fox / Lake Michigan	Racine	5/9/2023	WIS 20 Honey Creek Road to Buena Park Road	WIS 20	NA = No PCN	0.004	AB	1	M	0.01	East Troy	Bank	1330-15-01
2340-07-71	Southeast	Northern Fox / Lake Michigan	Racine	5/9/2023	Waterford - Racine	WIS 20	TRGP	0.01	M(D)	1	SS	0.01	Peshtigo Brook Phase 2	Bank	1009-32-72
3755-02-00/70	Southeast	Northern Fox / Lake Michigan	Racine	1/10/2023	County D - Rochester	County D	MVP-2011-00619-AJK	0.44	SM	1	SM	0.44	East Troy	Bank	1330-15-01

2023 WisDOT MBRT Wetland Compensation Ledger

ProjectID	WisDOT Region	WisDOT Bank Region	County	Let Date	Project Title	Route	USACE Permit Number	Loss Acres	Loss Type	Debit Ratio	Comp. Type	Comp. Acres	Bank System Site	Site Type	Site ID
1030-09-76	Southeast	Northern Fox / Lake Michigan	Racine	3/14/2023	East and West Frontage Rds	I 41	TRGP	0.02	M	1	M	0.02	Peshtigo Brook Phase 1	Bank	1009-32-71
1030-09-76	Southeast	Northern Fox / Lake Michigan	Racine	3/14/2023	East and West Frontage Rds	I 41	TRGP	0.01	RPF	1.3	SS	0.01	Peshtigo Brook Phase 1	Bank	1009-32-71
2420-00-00	Southeast	Northern Fox / Lake Michigan	Racine and Kenosha	9/12/2023	WIS 75 S Beaumont Ave – Town of Dover	WIS 75	2023-00245-MWM	0.02	AB	1	M	0.02	Jacobson	Bank	0631-02-77
2420-00-00	Southeast	Northern Fox / Lake Michigan	Racine and Kenosha	9/12/2023	WIS 75 S Beaumont Ave – Town of Dover	WIS 75	2023-00245-MWM	0.04	RPE(D)	1.1	M	0.05	Jacobson	Bank	0631-02-77
2420-00-00	Southeast	Northern Fox / Lake Michigan	Racine and Kenosha	9/12/2023	WIS 75 S Beaumont Ave – Town of Dover	WIS 75	2023-00245-MWM	0.26	M	1	M	0.26	Jacobson	Bank	0631-02-77
2420-00-00	Southeast	Northern Fox / Lake Michigan	Racine and Kenosha	9/12/2023	WIS 75 S Beaumont Ave – Town of Dover	WIS 75	2023-00245-MWM	0.03	SM	1	M	0.03	Jacobson	Bank	0631-02-77
1300-09-01/70/71	Southeast	Northern Fox / Lake Michigan	Racine, walworth, waukesha	1/10/2023	WIS 83: I-43 to WIS 20	WIS 83	MVP-2021-01667-MMG	0.014	SS	1.2	M	0.017	East Troy	Bank	1330-15-01
1300-09-01/70/71	Southeast	Northern Fox / Lake Michigan	Racine, walworth, waukesha	1/10/2023	WIS 83: I-43 to WIS 20	WIS 83	MVP-2021-01667-MMG	0.014	WS	1	WS	0.014	East Troy	Bank	1330-15-01
1300-09-01/70/71	Southeast	Northern Fox / Lake Michigan	Racine, walworth, waukesha	1/10/2023	WIS 83: I-43 to WIS 20	WIS 83	MVP-2021-01667-MMG	0.274	RPE	1.3	M	0.359	East Troy	Bank	1330-15-01
1300-09-01/70/71	Southeast	Northern Fox / Lake Michigan	Racine, walworth, waukesha	1/10/2023	WIS 83: I-43 to WIS 20	WIS 83	MVP-2021-01667-MMG	0.22	M	1	M	0.22	East Troy	Bank	1330-15-01
1300-09-01/70/71	Southeast	Northern Fox / Lake Michigan	Racine, walworth, waukesha	1/10/2023	WIS 83: I-43 to WIS 20	WIS 83	MVP-2021-01667-MMG	0.174	SM	1	M	0.174	East Troy	Bank	1330-15-01
2290-24-70	Southeast	Northern Fox / Lake Michigan	Racine/Milwaukee	5/9/2023	Linwood Rd to Oakwood Rd	WIS 38	TRGP	0.09	M	1	M	0.09	Peshtigo Brook Phase 1	Bank	1009-32-71
2290-24-70	Southeast	Northern Fox / Lake Michigan	Racine/Milwaukee	5/9/2023	Linwood Rd to Oakwood Rd	WIS 38	TRGP	0.01	RPE	1.2	SS	0.01	Peshtigo Brook Phase 1	Bank	1009-32-71
2290-24-70	Southeast	Northern Fox / Lake Michigan	Racine/Milwaukee	5/9/2023	Linwood Rd to Oakwood Rd	WIS 38	TRGP	0.01	RPF	1.3	SS	0.01	Peshtigo Brook Phase 1	Bank	1009-32-71
3325-06-01/02	Southeast	Southern Mississippi	Walworth	1/10/2023	WIS 67 (geneva St - Glenwood Drive	WIS 67	2021-01526-MMG	0.152	M (ADID)	1.5	M	0.228	East Troy	Bank	1330-15-01
3694-00-01/71	Southeast	Southern Mississippi	Walworth	2/1/2023	WIS 120 (Hebron to East Troy)	WIS 120	NA = No PCN	0.004	SM(D)	1	M	0.005	East Troy	Bank	1330-15-01

2023 WisDOT MBRT Wetland Compensation Ledger

ProjectID	WisDOT Region	WisDOT Bank Region	County	Let Date	Project Title	Route	USACE Permit Number	Loss Acres	Loss Type	Debit Ratio	Comp. Type	Comp. Acres	Bank System Site	Site Type	Site ID
3325-06-01/02	Southeast	Southern Mississippi	Walworth	1/10/2023	WIS 67 (geneva St - Glenwood Drive	WIS 67	2021-01526-MMG	0.033	SM	1	M	0.033	East Troy	Bank	1330-15-01
3694-00-01/71	Southeast	Southern Mississippi	Walworth	2/1/2023	WIS 120 (Hebron to East Troy)	WIS 120	NA = No PCN	0.003	RPE(D)	1.1	M	0.005	East Troy	Bank	1330-15-01
2698-03-00/07	Southeast	Southern Mississippi	Walworth, Racine	5/9/2023	WIS 20: Thomas Drive - Honey Creek	WIS 20	NA = No PCN	0.015	SM	1	SM	0.02	East Troy	Bank	1330-15-01
2698-03-00/07	Southeast	Southern Mississippi	Walworth, Racine	5/9/2023	WIS 20: Thomas Drive - Honey Creek	WIS 20	NA = No PCN	0.008	M	1	M	0.01	East Troy	Bank	1330-15-01
1330-33-00/70	Southeast	Southern Mississippi	Washington	1/10/2023	Chenequa to hartford	WIS 83	NA = No PCN	0.018	RPE	1.3	M	0.02	East Troy	Bank	1330-15-01
3700-43-70	Southeast	Southern Mississippi	Washington	1/10/2023	Milwaukee - Fond du Lac	IH 41	TRGP	0.01	M(D)	1	WS	0.01	Peshtigo Brook Phase 2	Bank	1009-32-72
1330-33-00/70	Southeast	Southern Mississippi	Washington	1/10/2023	Chenequa to hartford	WIS 83	NA = No PCN	0.006	RPF	1.5	M	0.009	East Troy	Bank	1330-15-01
4070-00-70	Southeast	Southern Mississippi	Washington	1/1/2023	WB County H - WB WIS 28	USH 45	TRGP	0.01	RPE	1.2	SS	0.01	Peshtigo Brook Phase 2	Bank	1009-32-72
2709-07-00	Southeast	Southern Mississippi	Washington	4/11/2023	County Q and Hillside Road	County Q	NA = No PCN	0.013	SM	1	M	0.013	Rosenow Creek	Consolidation	1371-07-71
1330-33-00/70	Southeast	Southern Mississippi	Washington	1/10/2023	Chenequa to hartford	WIS 83	NA = No PCN	0.018	SS	1.2	M	0.021	East Troy	Bank	1330-15-01
2715-03-03	Southeast	Southern Mississippi	Waukesha	3/14/2023	Various Bridge Locations STH 59 & USH 18, Various highways	STH 59 & USH 18	2022-01025-ALH	0.029	SM (ADID)	1.5	M	0.044	Jacobson	Bank	0631-02-77
2450-00-03/73	Southeast	Southern Mississippi	Waukesha	5/9/2023	STH 59/ T Genesee, Genesee Rd Saylesbille Creek to Rockwood Trail	STH 59	NA = No PCN	0.018	M	1	M	0.02	East Troy	Bank	1330-15-01
3853-03-00	Southeast	Southern Mississippi	Waukesha	11/14/2023	Delafield Road over Battle Creek	delafield road	NA = No PCN	0.01	RPF (ADID)	2	M	0.02	Jacobson	Bank	0631-02-77
2715-03-03	Southeast	Southern Mississippi	Waukesha	3/14/2023	Various Bridge Locations STH 59 & USH 18, Various highways	STH 59 & USH 18	2022-01025-ALH	0.189	M (ADID)	1.5	M	0.286	Jacobson	Bank	0631-02-77
2715-03-03	Southeast	Southern Mississippi	Waukesha	3/14/2023	Various Bridge Locations STH 59 & USH 18, Various highways	STH 59 & USH 18	2022-01025-ALH	0.054	SS (ADID)	1.7	M	0.092	Jacobson	Bank	0631-02-77
No Project ID	Southeast	Southern Mississippi	Waukesha	2/1/2023	Maintenance Activity - channel dredge	IH 94 and WIS 16 interchange infield	2023-00628-LAH	0.115	SM	1	M	0.12	Jacobson	Bank	0631-02-77

2023 WisDOT MBRT Wetland Compensation Ledger

ProjectID	WisDOT Region	WisDOT Bank Region	County	Let Date	Project Title	Route	USACE Permit Number	Loss Acres	Loss Type	Debit Ratio	Comp. Type	Comp. Acres	Bank System Site	Site Type	Site ID
1330-22-00	Southeast	Southern Mississippi	Waukesha	7/11/2023	WIS 83 (WIS 167 - Monroe Ave)	WIS 83	2014-00373-MWM	0.14	RPE (ADID)	1.8	M	0.25	Jacobson	Bank	0631-02-77
1330-29-00	Southeast	Southern Mississippi	Waukesha	9/12/2023	STH 83 Mill Street	STH 83	NA = No PCN	0.01	M	1	M	0.01	Rosenow Creek	Consolidation	1371-07-71
1330-29-00	Southeast	Southern Mississippi	Waukesha	9/12/2023	STH 83 Mill Street	STH 83	NA = No PCN	0.02	SM	1	M	0.02	Rosenow Creek	Consolidation	1371-07-71
1330-29-00	Southeast	Southern Mississippi	Waukesha	9/12/2023	STH 83 Mill Street	STH 83	NA = No PCN	0.01	WS	1.2	M	0.01	Rosenow Creek	Consolidation	1371-07-71
3080-04-00	Southeast	Southern Mississippi	Waukesha	2/14/2023	US 18 (WIS 67 to Moraine View Dr)	US 18	NA = No PCN	0.003	M	1	M	0.01	East Troy	Bank	1330-15-01
2715-03-03	Southeast	Southern Mississippi	Waukesha	3/14/2023	Various Bridge Locations STH 59 & USH 18, Various highways	STH 59 & USH 18	2022-01025-ALH	0.001	M	1	M	0.001	Jacobson	Bank	0631-02-77
6040-00-05/75	Southwest	Southern Mississippi	Columbia	11/14/2023	Fown of Scott, Kowald Rd (Fox River Bridge B-11-0181)	Loc Rd	No PCN	0.01	SS	1	WS	0.01	Patrick Marsh - Vale Credit	Bank	0631-11-02
6217-00-01	Southwest	Southern Mississippi	Columbia	2/14/2023	T of Columbus Old Wis 73 (Crawfish River Bridge B-11-0175)	Loc Rd	MVP-2021-02539-DDP	0.01	AB	1	WS	0.01	Patrick Marsh - Vale Credit	Bank	0631-11-02
6217-00-01	Southwest	Southern Mississippi	Columbia	2/14/2023	T of Columbus Old Wis 73 (Crawfish River Bridge B-11-0175)	Loc Rd	MVP-2021-02539-DDP	0.01	M	1	WS	0.01	Patrick Marsh - Vale Credit	Bank	0631-11-02
6217-00-01	Southwest	Southern Mississippi	Columbia	2/14/2023	T of Columbus Old Wis 73 (Crawfish River Bridge B-11-0175)	Loc Rd	MVP-2021-02539-DDP	0.20	RPF	1.3	WS	0.26	Patrick Marsh - Vale Credit	Bank	0631-11-02
6040-00-05/75	Southwest	Southern Mississippi	Columbia	11/14/2023	Fown of Scott, Kowald Rd (Fox River Bridge B-11-0181)	Loc Rd	No PCN	0.07	M	1	SM	0.07	Patrick Marsh - Vale Credit	Bank	0631-11-02
6040-00-04/74	Southwest	Southern Mississippi	Columbia	11/14/2023	Portage - Fox Lake (0.19 mi W of Morris Dr to Wis 73)	Wis 33	No PCN	0.07	M	1	SM	0.07	Patrick Marsh - Vale Credit	Bank	0631-11-02
6020-04-02/72	Southwest	Southern Mississippi	Columbia	12/12/2023	Deforest - Portage (Tomlinson Rd - Ontario St)	US 51	No PCH	0.17	M	1.2	WS	0.20	Patrick Marsh - Vale Credit	Bank	0631-11-02
5170-16-00	Southwest	Southern Mississippi	Crawford	8/1/2023	Black River Bridge replacement (Iansing IA)	Wis 82	MVP-2018-00597-DDP	0.97	RPF	1.5	M	1.46	Bell Center	Bank	0631-51-09
5170-16-00	Southwest	Southern Mississippi	Crawford	8/1/2023	Black River Bridge replacement (Iansing IA)	Wis 82	MVP-2018-00597-DDP	0.86	RPE(D)	1.1	M	0.95	Bell Center	Bank	0631-51-09
5170-16-00	Southwest	Southern Mississippi	Crawford	8/1/2023	Black River Bridge replacement (Iansing IA)	Wis 82	MVP-2018-00597-DDP	0.22	SS(D)	1	M	0.22	Bell Center	Bank	0631-51-09

2023 WisDOT MBRT Wetland Compensation Ledger

ProjectID	WisDOT Region	WisDOT Bank Region	County	Let Date	Project Title	Route	USACE Permit Number	Loss Acres	Loss Type	Debit Ratio	Comp. Type	Comp. Acres	Bank System Site	Site Type	Site ID
5954-00-00/70	Southwest	Southern Mississippi	Dane	5/1/2023	County M (Oncken Rd to Wis 113)	County M	MVP-2023-00211-KDZ	0.45	M(D)	1	WS	0.45	Patrick Marsh - Vale Credit	Bank	0631-11-02
5145-00-01/71	Southwest	Southern Mississippi	Dane		Mazomanie -USH 12 (STH 78 - USH 12/B13-77, 593)	STH 19	MVP-2015-04703-DDP	0.08	RPE(D)	1.1	WS	0.09	Patrick Marsh - Vale Credit	Bank	0631-11-02
5145-00-01/71	Southwest	Southern Mississippi	Dane	12/12/2023	Mazomanie -USH 12 (STH 78 - USH 12/B13-77, 593)	STH 19	MVP-2015-04703-DDP	0.04	RPE	1.2	WS	0.05	Patrick Marsh - Vale Credit	Bank	0631-11-02
5145-00-01/71	Southwest	Southern Mississippi	Dane	12/12/2023	Mazomanie -USH 12 (STH 78 - USH 12/B13-77, 593)	STH 19	MVP-2015-04703-DDP	0.05	RPF	1.2	WS	0.06	Patrick Marsh - Vale Credit	Bank	0631-11-02
5954-00-00/70	Southwest	Southern Mississippi	Dane	5/1/2023	County M (Oncken Rd to Wis 113)	County M	MVP-2023-00211-KDZ	2.71	SS	1	WS	2.71	Patrick Marsh - Vale Credit	Bank	0631-11-02
6992-00-05/75	Southwest	Southern Mississippi	Dane	3/14/2023	Village of Windsor (Yahara River Bridge B-13-0890)	Local Rd	No PCN	0.02	RPF	1.3	WS	0.03	Patrick Marsh - Vale Credit	Bank	0631-11-02
5954-00-00/70	Southwest	Southern Mississippi	Dane	5/1/2023	County M (Oncken Rd to Wis 113)	County M	MVP-2023-00211-KDZ	0.85	SM	1	WS	0.85	Patrick Marsh - Vale Credit	Bank	0631-11-02
5856-00-02/72	Southwest	Southern Mississippi	Dane	1/10/2023	County Z - Wis 78 (German Valley Creek Bridge, B-13-0888)	Count E	No PCN	0.04	M	1	SM	0.04	Patrick Marsh - Vale Credit	Bank	0631-11-02
6992-00-05/75	Southwest	Southern Mississippi	Dane	3/14/2023	Village of Windsor (Yahara River Bridge B-13-0890)	Local Rd	No PCN	0.01	M	1.1	SM	0.01	Patrick Marsh - Vale Credit	Bank	0631-11-02
3670-00-04/74	Southwest	Southern Mississippi	Dane	12/12/2023	Lake Mills Columbus	Wis 89	No PCN	0.07	M	1.2	WS	0.08	Patrick Marsh - Vale Credit	Bank	0631-11-02
5145-00-01/71	Southwest	Southern Mississippi	Dane	12/12/2023	Mazomanie -USH 12 (STH 78 - USH 12/B13-77, 593)	STH 19	MVP-2015-04703-DDP	0.01	WS	1	WS	0.01	Patrick Marsh - Vale Credit	Bank	0631-11-02
6992-00-05/75	Southwest	Southern Mississippi	Dane	3/14/2023	Village of Windsor (Yahara River Bridge B-13-0890)	Local Rd	No PCN	0.02	AB	1	SM	0.02	Patrick Marsh - Vale Credit	Bank	0631-11-02
5145-00-01/71	Southwest	Southern Mississippi	Dane	12/12/2023	Mazomanie -USH 12 (STH 78 - USH 12/B13-77, 593)	STH 19	MVP-2015-04703-DDP	0.04	M	1	WS	0.04	Patrick Marsh - Vale Credit	Bank	0631-11-02
5145-00-01/71	Southwest	Southern Mississippi	Dane	12/12/2023	Mazomanie -USH 12 (STH 78 - USH 12/B13-77, 593)	STH 19	MVP-2015-04703-DDP	0.02	SS	1	SS	0.02	Patrick Marsh - Vale Credit	Bank	0631-11-02
5954-00-00/70	Southwest	Southern Mississippi	Dane	5/1/2023	County M (Oncken Rd to Wis 113)	County M	MVP-2023-00211-KDZ	0.70	RPE	1.2	WS	0.84	Patrick Marsh - Vale Credit	Bank	0631-11-02
3042-01-01/71	Southwest	Southern Mississippi	Dodge	2/14/2023	Lowell - Hartford (0.323 M E of Cth W to Wis 67)	Wis 60	No PCN	0.09	M	1	M	0.09	London	Bank	1009-11-00

2023 WisDOT MBRT Wetland Compensation Ledger

ProjectID	WisDOT Region	WisDOT Bank Region	County	Let Date	Project Title	Route	USACE Permit Number	Loss Acres	Loss Type	Debit Ratio	Comp. Type	Comp. Acres	Bank System Site	Site Type	Site ID
1650-06-02 &1650-00-07	Southwest	Southern Mississippi	Grant	1/10/2023	Dickeyville - Lancaster	US 61	MBP-2015-0055EMN	0.65	RPE	1.3	M	0.85	Bell Center	Bank	0631-51-09
5235-03-00/70	Southwest	Southern Mississippi	Grant	1/10/2023	Hazel Green - Platteville (N Limit cuba City to Bus 151)	Wis 80	No PCN	0.01	M	1	M	0.01	Bell Center	Bank	0631-51-09
AIP-13/RYPV1002	Southwest	Southern Mississippi	Jefferson	7/1/2023	Boomer Street Relocation	Airport	No PCN	0.04	M	1	M	0.04	London	Bank	1009-11-00
AIP-13/RYPV1002	Southwest	Southern Mississippi	Jefferson	7/1/2023	Boomer Street Relocation	Airport	No PCN	0.04	M(D)	1	M	0.04	London	Bank	1009-11-00
5030-01-02/72	Southwest	Southern Mississippi	Juneau		Hillsboro - Reedsburg (V Wonewoc S Limits to untion St)	wis 33	No PCN	0.01	M	1	M	0.01	Neptune	Consolidation	1009-50-39
1017-01-03/73	Southwest	Southern Mississippi	Monroe	11/14/2023	Tomah - Campl Douglas, EB (USH 12 - County C/Prep/B-41-45,46,50)	IH 90	MVP-2022-00581-TRS	0.31	SS	1.1	M	0.34	Mill Bluff Keichinger/Mecozzi	Bank	0631-05-01
1017-01-03/73	Southwest	Southern Mississippi	Monroe	11/14/2023	Tomah - Campl Douglas, EB (USH 12 - County C/Prep/B-41-45,46,50)	IH 90	MVP-2022-00581-TRS	0.03	SM	1	M	0.03	Mill Bluff Keichinger/Mecozzi	Bank	0631-05-01
1017-01-03/73	Southwest	Southern Mississippi	Monroe	11/14/2023	Tomah - Campl Douglas, EB (USH 12 - County C/Prep/B-41-45,46,50)	IH 90	MVP-2022-00581-TRS	0.97	M	1	M	0.97	Mill Bluff Keichinger/Mecozzi	Bank	0631-05-01
7117-00-02/72	Southwest	Southern Mississippi	Monroe	1/10/2023	E Fork Lemonweir RVR (B-41-320)	County PP	no PCN	0.02	AB	1	M	0.02	Mill Bluff Keichinger/Mecozzi	Bank	0631-05-01
1017-01-03/71	Southwest	Southern Mississippi	Monroe	2/14/2023	Tomah - Camp Douglas (EB Ush 12 o County C/Prep/B-41-45,46,50, IH-90)	I 90/94	MVP-2022-00581-EMN	0.07	SS	1	M	0.07	Mill Bluff Keichinger/Mecozzi	Bank	0631-05-01
1017-01-03/71	Southwest	Southern Mississippi	Monroe	2/14/2023	Tomah - Camp Douglas (EB Ush 12 o County C/Prep/B-41-45,46,50, IH-90)	I 90/94	MVP-2022-00581-EMN	3.78	M	1	M	3.78	Mill Bluff Keichinger/Mecozzi	Bank	0631-05-01
1017-01-03/73	Southwest	Southern Mississippi	Monroe	11/14/2023	Tomah - Campl Douglas, EB (USH 12 - County C/Prep/B-41-45,46,50)	IH 90	MVP-2022-00581-TRS	0.33	WS	1.2	M	0.40	Mill Bluff Keichinger/Mecozzi	Bank	0631-05-01
6280-00-30/60	Southwest	Southern Mississippi	Portage	5/10/2023	Stevens Point - Rosholt	Wis 66	No PCN	0.01	RPF	1.5	M	0.02	Mill Bluff Keichinger/Mecozzi	Bank	0631-05-01
5770-01-02/71	Southwest	Southern Mississippi	Richland	1/24/2023	Lone Rock (Wisconsin River Bridges) DB	Wis 130	MVP-2016-01236-EMN	5.07	RPF	1.5	M	7.61	Neptune	Consolidation	1009-50-39
5770-01-02/71	Southwest	Southern Mississippi	Richland	1/24/2023	Lone Rock (Wisconsin River Bridges) DB	Wis 130	MVP-2016-01236-EMN	2.55	AB	0.5	M	1.28	Neptune	Consolidation	1009-50-39
5770-01-02/71	Southwest	Southern Mississippi	Richland	1/24/2023	Lone Rock (Wisconsin River Bridges) DB	Wis 130	MVP-2016-01236-EMN	2.35	RPF	0.5	M	1.18	Neptune	Consolidation	1009-50-39

2023 WisDOT MBRT Wetland Compensation Ledger

ProjectID	WisDOT Region	WisDOT Bank Region	County	Let Date	Project Title	Route	USACE Permit Number	Loss Acres	Loss Type	Debit Ratio	Comp. Type	Comp. Acres	Bank System Site	Site Type	Site ID
5770-01-02/71	Southwest	Southern Mississippi	Richland	1/24/2023	Lone Rock (Wisconsin River Bridges) DB	Wis 130	MVP-2016-01236-EMN	0.53	RPE	1.3	M	0.69	Neptune	Consolidation	1009-50-39
5770-01-02/71	Southwest	Southern Mississippi	Richland	1/24/2023	Lone Rock (Wisconsin River Bridges) DB	Wis 130	MVP-2016-01236-EMN	0.06	M	1	M	0.06	Neptune	Consolidation	1009-50-39
5770-01-02/71	Southwest	Southern Mississippi	Richland	1/24/2023	Lone Rock (Wisconsin River Bridges) DB	Wis 130	MVP-2016-01236-EMN	0.34	AB	1	M	0.34	Neptune	Consolidation	1009-50-39
5770-01-02/71	Southwest	Southern Mississippi	Richland	1/24/2023	Lone Rock (Wisconsin River Bridges) DB	Wis 130	MVP-2016-01236-EMN	1.33	RPE	0.5	M	0.67	Neptune	Consolidation	1009-50-39
5030-01-03/73	Southwest	Southern Mississippi	Sauk	3/14/2023	Hillsboro - Reedsburg (La Valle St - Preston Ave)	Wis 33	No PCN	0.06	M	1	M	0.06	Rockbridge/Ripley	Consolidation	5188-01-71
5976-00-05/75	Southwest	Southern Mississippi	Sauk	1/10/2023	County PF - US 12 (Seeley Creek Bridge B-56-0242)	County W	no PCN	0.01	M	1	M	0.01	Mill Bluff Keichinger/Mecozzi	Bank	0631-05-01
5752-00-02/72	Southwest	Southern Mississippi	Sauk	11/14/2023	US 14 - La Valle (Lee Lake Bridge - Wis 33)	Wis 58	No PCN	0.05	RPE(D)	1.1	M	0.06	Mill Bluff Keichinger/Mecozzi	Bank	0631-05-01
5752-00-02/72	Southwest	Southern Mississippi	Sauk	11/14/2023	US 14 - La Valle (Lee Lake Bridge - Wis 33)	Wis 58	No PCN	0.09	RPF	1.5	M	0.14	Mill Bluff Keichinger/Mecozzi	Bank	0631-05-01
5478-00-07/77	Southwest	Southern Mississippi	Vernon	11/14/2023	Wis 131 - County V (Warner Creek Bridge, P-62-0954)	County P	No PCN	0.02	M(D)	1	M	0.02	Mill Bluff Keichinger/Mecozzi	Bank	0631-05-01
Total								145.57				133.16			

2023 WisDOT MBRT Wetland Compensation Ledger Modifications

2023 WisDOT MBRT Wetland Compensation Ledger Modifications

ProjectID	WisDOT Region	WisDOT Bank Region	County	Let Date	Project Title	Route	USACE Permit Number	Loss Acres	Loss Type	Debit Ratio	Comp. Type	Comp. Acres	Bank System Site	Site Type	Site ID
9130-00-70	North Central	Northern Fox / Lake Michigan	Forest	9/13/2022	Mountain-Wabeno	STH 32		0.15	M(D)	1	WS	0.15	Peshtigo Brook Phase 2	Bank	1009-32-72
Notes: Omitted from 2022 report															
9130-00-70	North Central	Northern Fox / Lake Michigan	Forest	9/13/2022	Mountain-Wabeno	STH 32		0.01	SS	1	WS	0.01	Peshtigo Brook Phase 2	Bank	1009-32-72
Notes: Omitted from 2022 report															
9130-00-70	North Central	Northern Fox / Lake Michigan	Forest	9/13/2022	Mountain-Wabeno	STH 32		0.04	M	1.2	WS	0.05	Peshtigo Brook Phase 2	Bank	1009-32-72
Notes: Omitted from 2022 report															
6240-22-00	North Central	Southern Fox/ Lake Michigan	Outagamie	11/9/2021	Appleton - Black Creek; CTH JJ - CTH B	STH 47	Transportation Regional General Permit	0.04	RPE	1	RPE	0.04	Hope Marsh Phase 1	Bank Site	0631-42-07
Notes: This was submitted twice in the 2022 data. Needs to modified so only 1 amount of impacts is recorded.															
1440-15-72,73	Northeast	Southern Fox / Lake Michigan	Fond du Lac	3/10/2020	Seven Hills Rd - Division Rd	STH 23	MVP-2010-00379-RJH	1.5	SS	1.5	WS	2.25	Schaefer	Permittee-Responsible	1440-13-76
Notes:															
1440-15-72,73	Northeast	Southern Fox / Lake Michigan	Fond du Lac	3/10/2020	Seven Hills Rd - Division Rd	STH 23	MVP-2010-00379-RJH	0.92	RPE	1.5	M	1.39	Theel	Permittee-Responsible	1440-13-76
Notes:															
1440-15-72,73	Northeast	Southern Fox / Lake Michigan	Fond du Lac	3/10/2020	Seven Hills Rd - Division Rd	STH 23	MVP-2010-00379-RJH	1.8	WS	1.5	M	2.71	Theel	Permittee-Responsible	1440-13-76
Notes:															
1440-15-72,73	Northeast	Southern Fox / Lake Michigan	Fond du Lac	3/10/2020	Seven Hills Rd - Division Rd	STH 23	MVP-2010-00379-RJH	1.13	SS	1.5	M	1.7	Theel	Permittee-Responsible	1440-13-76
Notes:															
1440-15-72,73	Northeast	Southern Fox / Lake Michigan	Fond du Lac	3/10/2020	Seven Hills Rd - Division Rd	STH 23	MVP-2010-00379-RJH	3.71	SM	1.5	M	5.56	Theel	Permittee-Responsible	1440-13-76
Notes:															
1440-15-72,73	Northeast	Southern Fox / Lake Michigan	Fond du Lac	3/10/2020	Seven Hills Rd - Division Rd	STH 23	MVP-2010-00379-RJH	0.13	M(D)	1.5	M	0.2	Theel	Permittee-Responsible	1440-13-76
Notes:															
1440-15-72,73	Northeast	Southern Fox / Lake Michigan	Fond du Lac	3/10/2020	Seven Hills Rd - Division Rd	STH 23	MVP-2010-00379-RJH	8.22	M	1.5	M	12.34	Theel	Permittee-Responsible	1440-13-76
Notes:															
1440-15-72	Northeast	Southern Fox / Lake Michigan	Fond du Lac	3/10/2020	Site construction	Schaefer Site	MVP-2010-00379-RJH	1.11	M(D)	1.5	M	1.67	Schaefer	Permittee-Responsible	1440-13-76
Notes:															

Appendix F – Wetland Credits by Type Status

WisDOT Approximate Available Wetland Credits by Wetland Type (12/31/2023)

Figure 1. 2023 Available Wetland Mitigation Credits by Wetland Type

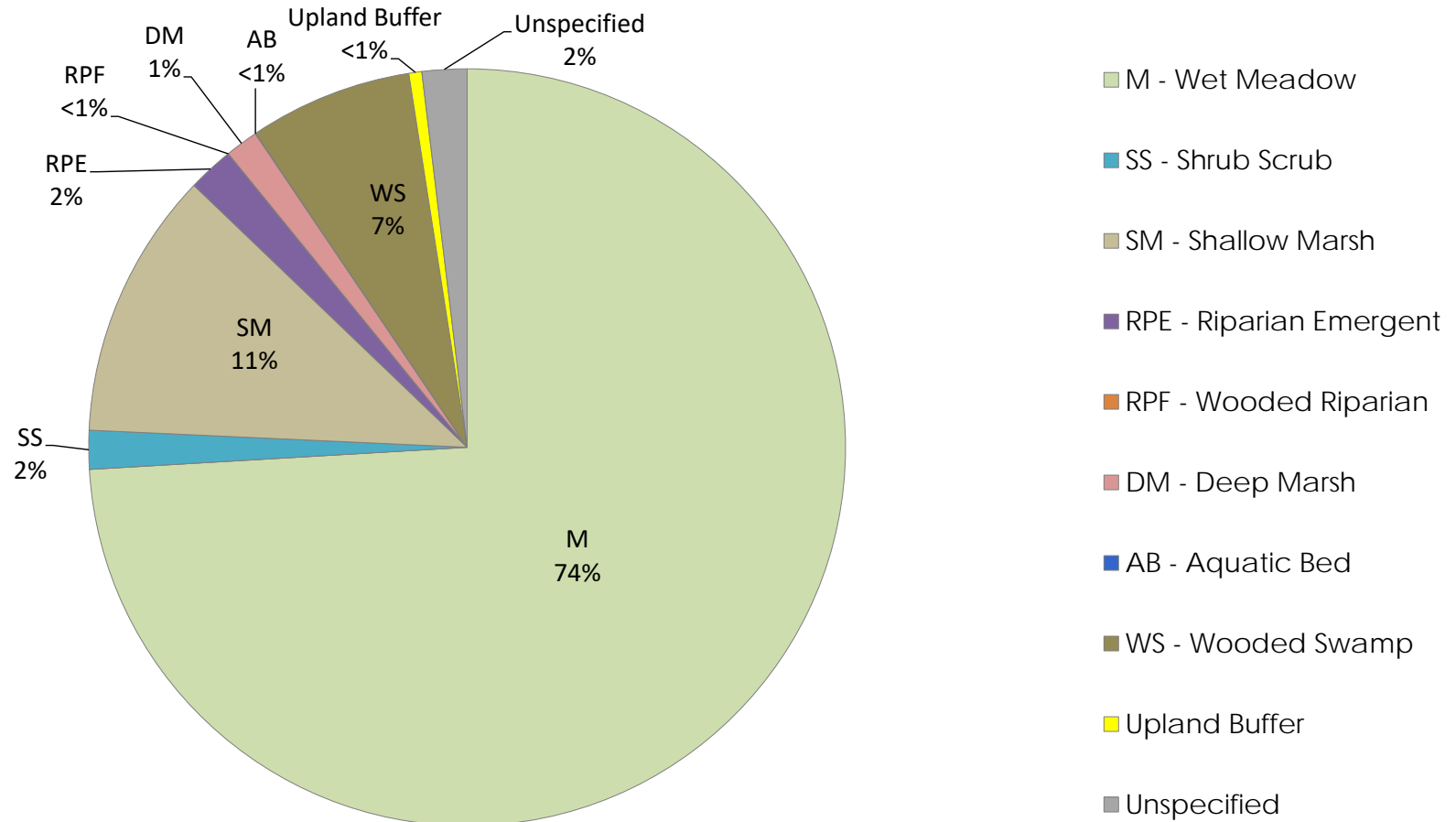


Table 1. 2023 Available Wetland Mitigation Credits by Wetland Type						Available Wetland Types									
Site Name	WisDOT ID	Construction Year	County	Wetland Bank Region	Office Region	M	SS	SM	RPE	RPF	DM	AB	WS	BUFFER	TOTAL
Bina	0631-73-28	1999	Langlade	Northern Fox/Lake Michigan	NCR	0.00	0.00	0.10	0.00	0.00	0.01	0.05	0.00	0.00	0.16
Oneida	1009-32-33	2016	Brown	Northern Fox/Lake Michigan	NER	1.10	0.00	0.09	0.00	0.00	2.07	0.00	5.65	0.00	8.91
Peshtigo Brook Phase 1	1009-32-71	2019	Oconto	Northern Fox/Lake Michigan	NER	16.48	0.37	1.59	0.00	0.00	0.00	0.00	8.58	0.00	27.02
Peshtigo Brook Phase 2	1009-32-72	2005/2007	Oconto	Northern Fox/Lake Michigan	NER	0.00	2.89	0.01	0.00	0.00	0.00	0.00	3.77	0.00	6.67
Peshtigo Brook Phase 3	1009-32-72	2019	Oconto	Northern Fox/Lake Michigan	NER	53.95	3.92	27.77	0.00	0.00	0.00	0.00	2.96	0.00	88.60
STH 20	2340-02-70	1998	Racine	Northern Fox/Lake Michigan	SER	Credit Details Unavailable									0.29
STH 50/Fox River DOT	1315-08-80	1997	Kenosha	Northern Fox/Lake Michigan	SER	1.35	0.00	0.00	0.00	0.00	0.00	0.00	0.00	0.00	1.35
													Subtotal		133.00
Hope Marsh Phase 1	0631-42-07	1998	Marquette	Southern Fox/Lake Michigan	NCR	0.00	0.00	0.00	0.00	0.01	0.00	0.00	0.00	0.00	0.01
Hope Marsh Phase 2	0631-41-08	2001	Marquette	Southern Fox/Lake Michigan	NCR	2.98	3.19	0.00	26.71	0.00	0.00	0.00	0.00	0.00	32.88
Taycheedah Creek	1420-05-70	2003	Fond du Lac	Southern Fox/Lake Michigan	NER	Credit Details Unavailable									0.84
													Subtotal		33.73
Knights Creek	0631-61-00	2007	Dunn	Southern Mississippi	NWR	23.19	4.40	0.00	0.00	0.37	0.00	0.00	0.00	0.00	27.96
Mill Creek	1009-50-39	2009	Buffalo	Southern Mississippi	NWR	12.71	0.21	0.90	0.00	-8.52	0.00	0.00	0.00	0.68	5.98
Pechacek-Gilbertson	0631-61-01	1997	Pierce	Southern Mississippi	NWR	0.00	0.00	0.02	0.00	0.00	0.00	0.00	0.00	0.00	0.02
Cull (Cocoa Creek)	1065-11-70	2000	Waukesha	Southern Mississippi	SER	9.07	0.00	0.00	0.00	0.00	0.00	0.00	0.00	0.00	9.07
East Troy	1330-15-01	2012	Walworth	Southern Mississippi	SER	148.71	0.34	3.64	0.00	0.00	0.00	0.00	0.24	0.00	152.93
Jacobson	0631-02-07	1997	Walworth	Southern Mississippi	SER	7.21	0.00	0.00	0.00	0.00	0.00	0.00	0.00	0.00	7.21
Kmetz	1371-06-71	2006	Jefferson	Southern Mississippi	SER	2.03	0.00	0.00	0.00	0.00	0.00	0.00	0.00	0.00	2.03
Lake Geneva	3180-00-72	2007	Walworth	Southern Mississippi	SER	0.03	0.00	0.16	0.00	0.00	0.00	0.00	0.00	0.00	0.19
Rosenow Creek	1371-07-71	2006	Waukesha	Southern Mississippi	SER	3.13	0.00	0.00	0.00	0.00	0.00	0.00	0.00	1.09	4.22
Schellinger	1410-04-80	2006	Washington	Southern Mississippi	SER	0.00	0.00	0.00	0.00	0.00	0.63	0.00	0.00	0.00	0.63
Whitewater Bypass	1080-00-74	2001	Walworth	Southern Mississippi	SER	Credit Details Unavailable									24.87
Bell Center	0631-53-09	1990	Crawford	Southern Mississippi	SWR	35.42	0.00	0.00	0.00	0.00	0.00	0.00	0.00	0.00	35.42
London	1009-11-00	2007	Jefferson	Southern Mississippi	SWR	30.76	2.09	18.37	0.00	0.00	0.00	0.00	0.00	1.73	52.95
Neptune	1009-50-39	2001	Richland	Southern Mississippi	SWR	37.21	0.00	9.87	0.00	0.00	0.00	0.00	0.00	0.00	47.08
Patrick Marsh - Vale Credit	0631-11-02	2002	Dane	Southern Mississippi	SWR	0.00	2.12	3.02	0.00	0.00	0.00	0.00	41.48	0.00	46.62
Mill Bluff Keichinger/Mecozzi	1009-50-39	2001	Juneau	Southern Mississippi	SWR	118.76	0.00	0.51	0.00	0.00	0.00	0.17	0.00	0.00	119.44
Rockbridge/Ripley	5194-04-71	1998	Richland	Southern Mississippi	SWR	13.38	0.10	14.01	0.00	0.14	0.00	0.00	0.00	0.00	27.63
Waupun	1111-08-01	1997	Dodge	Southern Mississippi	SWR	0.00	0.00	2.74	0.00	0.00	0.00	0.00	0.00	0.00	2.74
Wildcat Mountain	5111-06-71	2001	Vernon	Southern Mississippi	SWR	15.84	0.00	4.51	0.00	0.00	0.00	0.00	0.00	0.00	20.35
World Dairy Center	1009-13-03	2016	Dane	Southern Mississippi	SWR	103.95	0.00	0.00	0.00	0.00	0.00	0.00	0.00	0.00	103.95
													Subtotal		691.29
Three Lakes Phase 1	0631-04-01	1994	Marathon	Northern Mississippi	NCR	0.00	0.00	0.01	0.00	0.00	0.18	0.00	0.00	0.00	0.19
Big Eau Pleine	1009-40-22	2006	Marathon	Northern Mississippi	NCR	45.51	0.02	3.36	0.00	0.00	0.00	0.00	0.65	0.00	49.54
Beaver Brook	1009-85-00	2004	Washburn	Northern Mississippi	NWR	137.56	1.50	0.90	0.00	0.00	0.00	0.00	0.00	0.00	139.96
Branca	0631-08-05	1995	Barron	Northern Mississippi	NWR	0.14	0.00	1.91	0.00	0.00	0.02	0.00	0.00	0.00	2.07
Clark County Health Care Center	0631-29-01/02/03	1997	Clark	Northern Mississippi	NWR	18.21	0.00	25.99	0.00	7.95	0.00	0.00	0.00	0.00	52.15
Eitenmiller	0631-08-10	1995	Rusk	Northern Mississippi	NWR	-0.01	0.00	4.01	0.00	0.00	0.00	0.00	0.00	0.00	4.00
Lauritsen	0631-08-11	1999	Burnett	Northern Mississippi	NWR	4.46	0.00	22.20	0.00	0.00	3.35	0.00	0.02	0.00	30.03
Staples Creek	0631-83-12	2001	Barron	Northern Mississippi	NWR	88.14	0.09	0.00	0.00	0.00	0.00	0.00	4.79	0.00	93.02
Stephens	0631-06-06	1995	Chippewa	Northern Mississippi	NWR	13.31	0.00	0.00	0.00	0.00	0.00	0.00	0.00	0.00	13.31
Strom-Nelson	0631-08-04	1993	Burnett	Northern Mississippi	NWR	1.07	0.00	0.35	0.00	0.00	1.59	0.00	0.00	0.00	3.01
													Subtotal		387.28
Beartrap Creek	1009-60-58	2014	Bayfield	Northern Lake Superior	NWR	49.13	1.18	0.00	0.00	0.00	0.00	0.00	26.79	0.00	77.10
Kimmes - Tobin	0631-08-01	1993	Douglas	Northern Lake Superior	NWR	0.00	0.00	0.48	0.00	0.00	10.10	0.00	0.00	0.00	10.58
Roy Johnson West	0631-83-15	2003	Douglas	Northern Lake Superior	NWR	12.92	0.00	9.15	0.00	-0.03	1.29	0.00	0.00	4.00	27.33
													Subtotal		115.01
				Statewide Bank	Total	1007.70	22.42	155.67	26.71	-0.08	19.24	0.22	94.93	7.50	1360.31

Table represents best available information as of 12/31/2023.
 Negative values indicate a need for further Quality Assurance Review with the USACE and WisDOT Region Wetland Credit Ledger Coordinators.