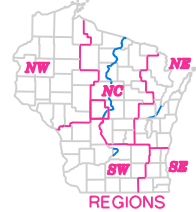
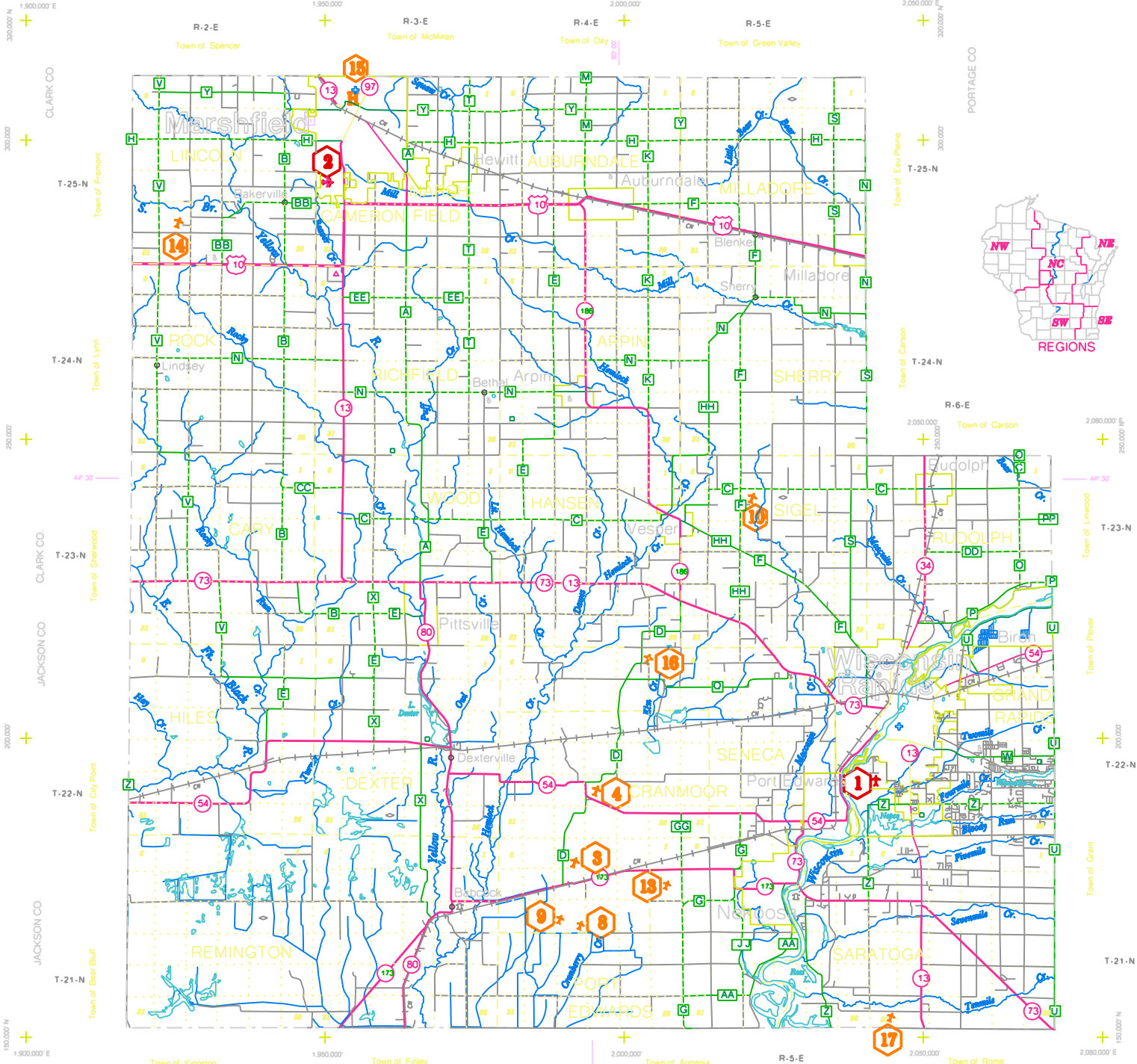


MARATHON CO.

MARATHON CO.

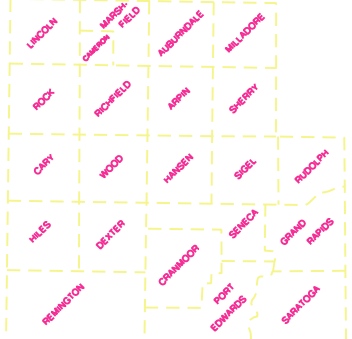


REGIONS

LEGEND

- Freeway
- Multilane Divided
- U.S. or State Hwy.
- County Trunk Hwy.
- Town Road
- Frontage
- Railroad
- State Trail
- Interchange
- Highway Separation
- Interstate Highway No.
- U.S. Highway No.
- State Highway No.
- County Highway Letter
- State Boundary
- County Boundary
- Civil Town Boundary
- Section Line
- Dam
- Hospital
- Schools
- Airport
- County Seat
- Unincorporated Villages
- Fish Hatchery
- Game Farm
- Public Hunt. or Fish Grds.
- Public Camp & Picnic Grds.
- Ranger Station
- State Park
- County Park
- Wen Facilities
- Without Facilities
- Rest Area
- Modern Facilities
- Wayside
- Rustic Facilities
- Data of Wis. - Marshfield / Wood Co.

CIVIL TOWNS



SECTION NUMBERING OF A TOWNSHIP

6	7	8	9	10	11	12
13	14	15	16	17	18	19
20	21	22	23	24	25	26
27	28	29	30	31	32	33
34	35	36	37	38	39	40

MILES OF HIGHWAY as of Dec. 31, 2004

STATE	184
COUNTY	307
LOCAL ROADS	1,244
OTHER ROADS	21
TOTAL FOR COUNTY	1,756

Land Area (2000 Census) 793 sq mi
 Population (2000 Census) 75,555
 County Seat Wisconsin Rapids

WOOD CO.

DEPARTMENT OF TRANSPORTATION
 STATE OFFICE BUILDING
 Madison, Wisconsin

SCALE 0 1 2 MILES
 Corrected for JAN. 2006

Base compiled from U.S.G.S. Quadrangles
 1:100,000 Series

For boundaries of public hunting and fishing grounds please contact the Department of Natural Resources

Grid based on the state plane coordinate system central zone and the NAD 27