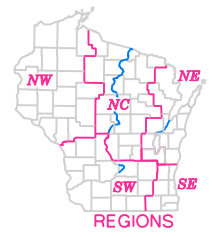
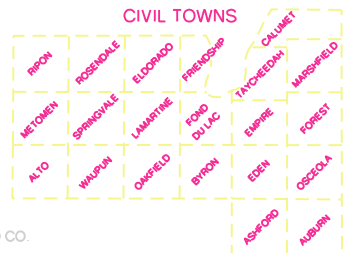


SECTION NUMBERING OF A TOWNSHIP

6	5	4	3	2	1
7	8	9	10	11	12
18	17	16	15	14	13
19	20	21	22	23	24
30	29	28	27	26	25
31	32	33	34	35	36



For boundaries of public hunting and fishing grounds please contact the Department of Natural Resources

Grid based on the state plane coordinate system south zone and the NAD 27

FOND DU LAC CO.

DEPARTMENT OF TRANSPORTATION
STATE OFFICE BUILDING
Madison, Wisconsin

SCALE 0 1 2 MILES
Corrected for
JAN 2006

Base compiled from U.S.G.S. Quadrangles
1:100,000 Series

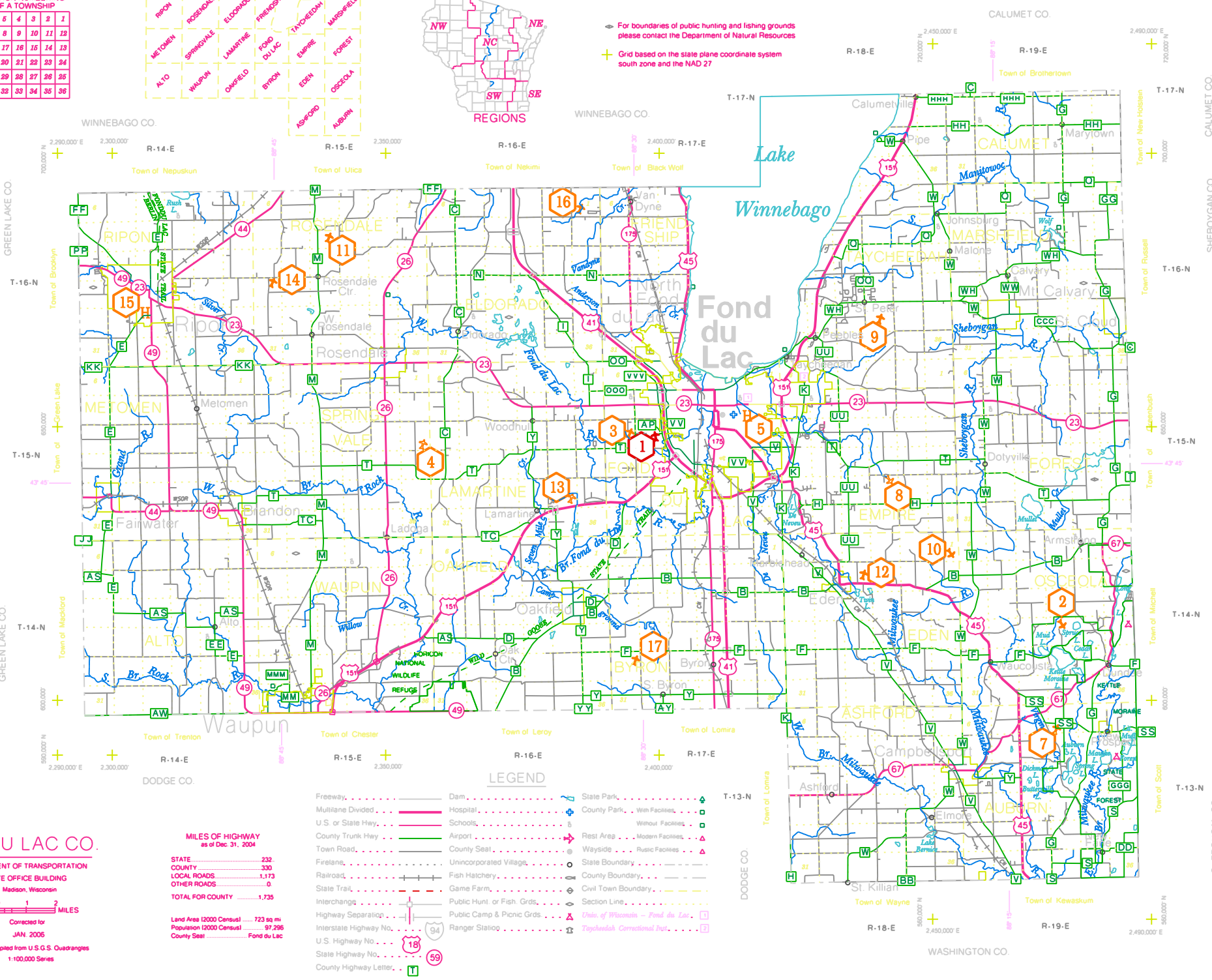
MILES OF HIGHWAY as of Dec 31, 2004

STATE	232
COUNTY	330
LOCAL ROADS	1,113
OTHER ROADS	0
TOTAL FOR COUNTY	1,735

Land Area (2000 Census) 723 sq mi
Population (2000 Census) 97,296
County Seat Fond du Lac

LEGEND

- | | | |
|------------------------|----------------------------|------------------------------------|
| Freeway | Dam | State Park |
| Multilane Divided | Hospital | County Park |
| U.S. or State Hwy. | Schools | With Facilities |
| County Trunk Hwy. | Airport | Without Facilities |
| Town Road | County Seat | Rest Area |
| Freights | Unincorporated Village | Wayside |
| Railroad | Fish Hatchery | Rustic Facilities |
| State Trail | Game Farm | Modern Facilities |
| Interchange | Public Hunt or Fish Grds. | Rustic Facilities |
| Highway Separation | Public Camp & Picnic Grds. | State Boundary |
| Interstate Highway No. | Ranger Station | County Boundary |
| U.S. Highway No. | | Civil Town Boundary |
| State Highway No. | | Section Line |
| County Highway Letter | | Utility of Wisconsin - Fond du Lac |
| | | Taycheedah Correctional Inst. |



CALUMET CO.
SHEBOYGAN CO.
WASHINGTON CO.