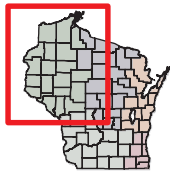
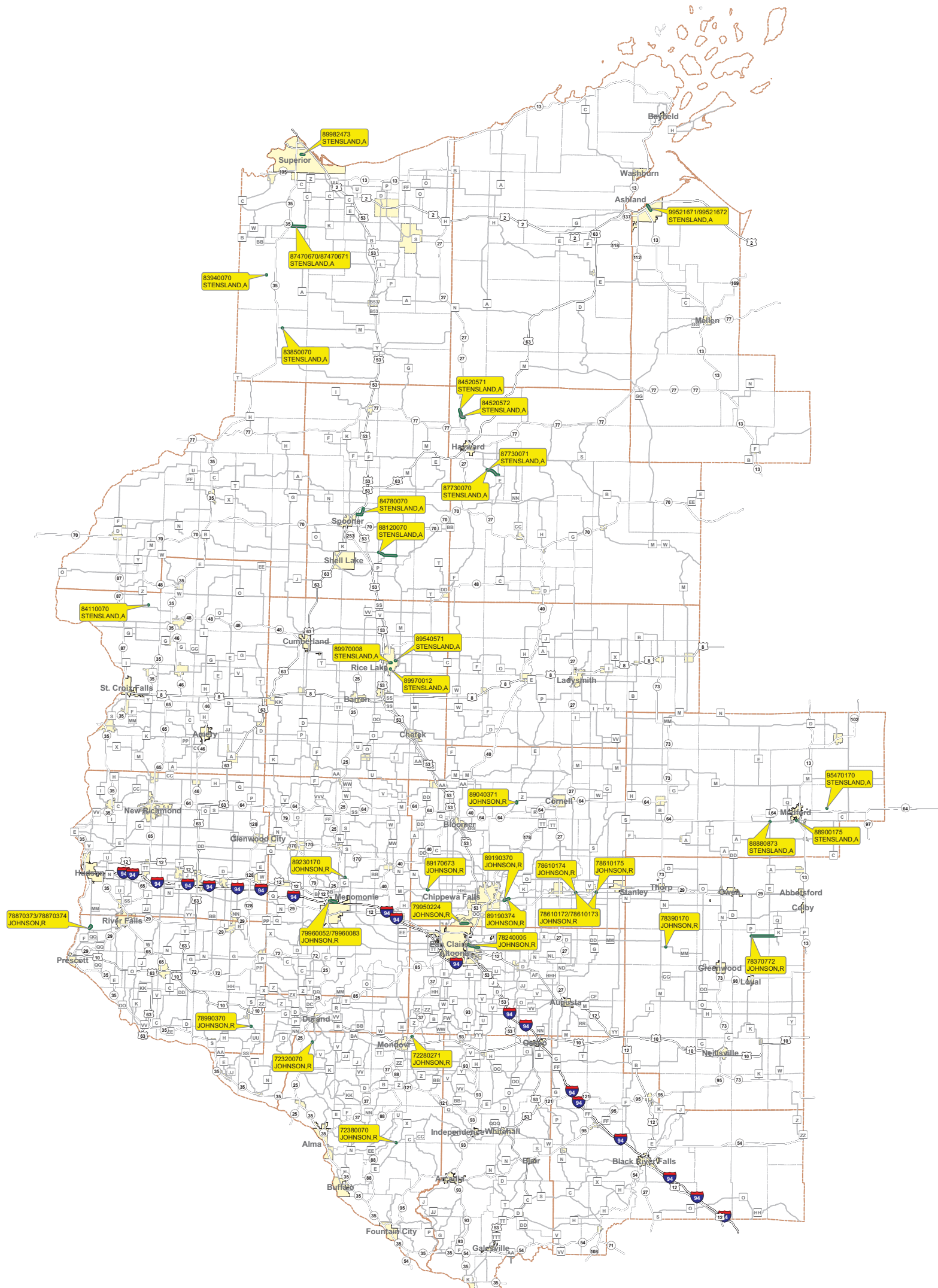
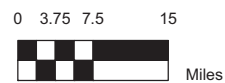


NW Region Construction Map

Let Dates: 8/1/2011 to 9/1/2012



The information contained on this map was created for the official use of the Wisconsin Department of Transportation (WisDOT). Any other use while not prohibited, is the sole responsibility of the user. WisDOT expressly disclaims all liability regarding fitness of use of the information for other than official WisDOT business.
Source for project data is Financial Information for the Improvement Program System(FIIPS). Extraction Date: April 04, 2012
Map Date: April 05, 2012
Work Zone and Detour Information:
<http://www.dot.wisconsin.gov/travel/road/index.htm>



Project Supervisor and Project Type

ANDERSON, ROBERT J Local Roads

NW Region Construction Map

Sorted by project id

Project Let Dates: 8/1/2011 - 9/1/2012

<u>Project ID</u>	<u>Highway</u>	<u>County</u>	<u>Schedule Date</u>	<u>Title/Limits/Worktypes</u>	<u>Supervisor/Manager</u>
72280271	TWN RD	BUFFALO	4/10/12	T NAPLES, WHITWORTH ROAD PEESO CREEK BRIDGE B-06-0172 BASE COURSE;BRIDGE REPLACEMENT;GRADING/EARTHWORK;SURFACE - ASPHALTIC	ANDERSON, ROBERT J JOHNSON, ROSS T
72320070	CTH AA	BUFFALO	5/8/12	CTH FF - CTH V SPRING CREEK BRIDGE B060191 BASE COURSE;BRIDGE REPLACEMENT;SURFACE - ASPHALTIC	ANDERSON, ROBERT J JOHNSON, ROSS T
72380070	CTH EE	BUFFALO	5/8/12	STH 88 - CTH U WAUMANDEE CREEK BRIDGE B060182 BASE COURSE;BRIDGE REPLACEMENT;SURFACE - ASPHALTIC	ANDERSON, ROBERT J JOHNSON, ROSS T
78240005	LOC STR	EAU CLAIRE	8/14/12	C ALTOONA, LAKE ROAD 10TH STREET TO CTH KB SURFACE - ASPHALTIC	ANDERSON, ROBERT J JOHNSON, ROSS T
78370772	CTH K	CLARK	4/25/12	LOYAL - EAST COUNTY LINE CTH P - CTH Q RECONSTRUCT WITH NO ADDITIONAL LANES;SURFACE - ASPHALTIC	ANDERSON, ROBERT J JOHNSON, ROSS T
78390170	CTH MM	CLARK	12/13/11	CTH M - CTH O BLACK CREEK BRIDGE B100218 BASE COURSE;BRIDGE REPLACEMENT;GRADING/EARTHWORK;GUARD RAILS;SURFACE - ASPHALTIC	ANDERSON, ROBERT J JOHNSON, ROSS T
78610172	CTH X	CHIPPEWA	9/13/11	V CADOTT - V BOYD LOTZ CREEK BRIDGE B090292 BRIDGE REPLACEMENT	ANDERSON, ROBERT J JOHNSON, ROSS T
78610173	CTH X	CHIPPEWA	9/13/11	V BOYD - CTH G HAY CREEK BRIDGE B090298 BRIDGE REPLACEMENT	ANDERSON, ROBERT J JOHNSON, ROSS T
78610174	CTH X	CHIPPEWA	2/25/12	V CADOTT - V BOYD LOTZ CREEK BRIDGE APPROACHESB0902 BASE COURSE;BRIDGE REPLACEMENT;GRADING/EARTHWORK;GUARD RAILS;SURFACE - ASPHALTIC	ANDERSON, ROBERT J JOHNSON, ROSS T
78610175	CTH X	CHIPPEWA	2/25/12	V BOYD - CTH G HAY CREEK BRIDGE APPROACHES B0902 BASE COURSE;BRIDGE REPLACEMENT;GRADING/EARTHWORK;GUARD RAILS;SURFACE - ASPHALTIC	ANDERSON, ROBERT J JOHNSON, ROSS T
78870373	CTH F	PIERCE	4/10/12	PRESCOTT - HUDSON ROAD CTH FF - 820TH AVENUE	ANDERSON, ROBERT J JOHNSON, ROSS T

<u>Project ID</u>	<u>Highway</u>	<u>County</u>	<u>Schedule Date</u>	<u>Title/Limits/Worktypes</u>	<u>Supervisor/Manager</u>
78870374	CTH F	PIERCE	4/10/12	PRESCOTT - HUDSON ROAD KINNICKINNINC RIV BR&APP:B-47-0209 BRIDGE, DECK REPLACEMENT	ANDERSON, ROBERT J JOHNSON, ROSS T
78990370	CTH U	PIERCE	4/10/12	CTH CC - PLUM CITY ROAD BRANCH PLUM CREEK BRIDGE:B-47-0184 BASE COURSE;BRIDGE REPLACEMENT;SURFACE - ASPHALTIC	ANDERSON, ROBERT J JOHNSON, ROSS T
79950224	LOC STR	CHIPPEWA	5/8/12	C EAU CLAIRE, MELBY STREET STARR AVENUE - ANDERSON DRIVE GRADING/EARTHWORK;RECONDITION;REPLACE CURB AND GUTTER;SIDEWALK;SURFACE - ASPHALTIC	ANDERSON, ROBERT J JOHNSON, ROSS T
79960052	LOC STR	DUNN	3/13/12	MENOMONIE, CEDAR FALLS ROAD WILSON STREET - BUNDY LANE BASE COURSE;PAVEMENT MARKINGS;RECONSTRUCT WITH NO ADDITIONAL LANES;REPLACE CURB AND GUTTER;SANITARY SEWER;SIGNING;STORM SEWER/CULVERT;SURFACE - ASPHALTIC;WATER MAIN	ANDERSON, ROBERT J JOHNSON, ROSS T
79960083	LOC STR	DUNN	3/13/12	C MENOMONIE, CEDAR FALLS ROAD WILSON STREET TO BUNDY LANE UTLITY RELOCATION	ANDERSON, ROBERT J JOHNSON, ROSS T
83850070	CTH M	DOUGLAS	5/8/12	STH 35 - USH 53 TAMARACK RIVER BRIDGE B160127 BASE COURSE;BRIDGE REPLACEMENT;GRADING/EARTHWORK;GUARD RAILS;SURFACE - ASPHALTIC	ANDERSON, ROBERT J STENSLAND, ANDREW J
83940070	TWN RD	DOUGLAS	12/13/11	T SUMMIT, DIETZ ROAD BLACK RIVER BRIDGE B160131 BASE COURSE;BRIDGE REPLACEMENT;GRADING/EARTHWORK	ANDERSON, ROBERT J STENSLAND, ANDREW J
84110070	TWN RD	POLK	5/8/12	T LAKETOWN, 200TH STREET TRADE RIVER BRIDGE B480051 BASE COURSE;BRIDGE REPLACEMENT;GRADING/EARTHWORK;SURFACE - ASPHALTIC	ANDERSON, ROBERT J STENSLAND, ANDREW J
84520571	CTH T	SAWYER	7/10/12	HAYWARD - STH 27 HARD ROCK CIRCLE (S) TO STH 27 BASE COURSE;PAVEMENT MARKINGS;RECONDITION;SIGNING;SURFACE - OTHER	ANDERSON, ROBERT J STENSLAND, ANDREW J
84520572	CTH T	SAWYER	9/25/12	HAYWARD - STH 27 HARD ROCK CIRCLE (S) TO STH 27 RECONDITION	ANDERSON, ROBERT J STENSLAND, ANDREW J
84780070	CTH H	WASHBURN	5/25/12	USH 63 - CTH A USH 53 - CTH A RECONSTRUCT WITH NO ADDITIONAL LANES	ANDERSON, ROBERT J STENSLAND, ANDREW J

<u>Project ID</u>	<u>Highway</u>	<u>County</u>	<u>Schedule Date</u>	<u>Title/Limits/Worktypes</u>	<u>Supervisor/Manager</u>
87470670	CTH B	DOUGLAS	5/10/11	STH 35 - CTH A FR STH 35 TO CTH A	ANDERSON, ROBERT J STENSLAND, ANDREW J
87470671	CTH B	DOUGLAS	5/10/11	STH 35 - CTH A FR STH 35 TO CTH A BASE COURSE;CULVERT;GRADING/EARTHWORK;PAVEMENT MARKINGS;REPLACE CURB AND GUTTER;SIGNING;SURFACE - ASPHALTIC	ANDERSON, ROBERT J STENSLAND, ANDREW J
87730070	CTH E	SAWYER	5/8/12	CTH B - CTH K NORWIS ROAD - CTH K BASE COURSE;PAVEMENT MARKINGS;RECONDITION;SIGNING;SURFACE - ASPHALTIC	ANDERSON, ROBERT J STENSLAND, ANDREW J
87730071	CTH E	SAWYER	5/25/12	CTH B - CTH K NORWIS ROAD - CTH K RECONDITION	ANDERSON, ROBERT J STENSLAND, ANDREW J
88120070	CTH B	WASHBURN	7/25/12	USH 53 - CTH M FERNANDER ROAD - CTH M	ANDERSON, ROBERT J STENSLAND, ANDREW J
88880873	CTH O	TAYLOR	4/10/12	STH 64 - STH 13 CTH O AND CTH E INTERSECTION BASE COURSE;CULVERT;GRADING/EARTHWORK;HSIP - 1b;PAVEMENT MARKINGS;REPLACE CURB AND GUTTER;SIGNING;SURFACE - ASPHALTIC	ANDERSON, ROBERT J STENSLAND, ANDREW J
88900175	CTH O	TAYLOR	3/13/12	CTH Q - STH 13 CORRECTION CREEK BRIDGE B600126 BASE COURSE;BRIDGE REPLACEMENT;GRADING/EARTHWORK;GUARD RAILS;SURFACE - ASPHALTIC	ANDERSON, ROBERT J STENSLAND, ANDREW J
89040371	CTH E	CHIPPEWA	5/25/11	STH 64 - CTH M 190TH STR S JCT TO 190TH STR N JCT HSIP - 2a	ANDERSON, ROBERT J JOHNSON, ROSS T
89170673	CTH N	CHIPPEWA	6/25/12	ALBERTVILLE - CHIPPEWA FALLS ELK CREEK TO 40TH STREET HSIP - 2g;SAFETY - CONSTRUCTION	ANDERSON, ROBERT J JOHNSON, ROSS T
89190370	CTH X	CHIPPEWA	4/25/12	CHIPPEWA FALLS - CADOTT ROAD STH 29 - 175TH STREET GUARD RAILS;RESURFACE;SIGNING;SURFACE - ASPHALTIC	ANDERSON, ROBERT J JOHNSON, ROSS T
89190374	CTH X	CHIPPEWA	4/25/12	CHIPPEWA FALLS - CADOTT CTH J INTERSECTION BASE COURSE;GRADING/EARTHWORK;HSIP - 1i;LIGHTING;PAVEMENT MARKINGS;RECONSTRUCT WITH NO ADDITIONAL LANES;SIGNING;SURFACE - ASPHALTIC	ANDERSON, ROBERT J JOHNSON, ROSS T
89230170	CTH G	DUNN	5/8/12	CTH D - CTH BB TAINTER LAKE BRIDGE B170853	ANDERSON, ROBERT J JOHNSON, ROSS T

<u>Project ID</u>	<u>Highway</u>	<u>County</u>	<u>Schedule Date</u>	<u>Title/Limits/Worktypes</u>	<u>Supervisor/Manager</u>
89540571	LOC STR	BARRON	6/14/11	BASE COURSE;BRIDGE REPLACEMENT;GRADING/EARTHWORK;GUARD RAILS;REPLACE CURB AND GUTTER;SIDEWALK;SURFACE - ASPHALTIC C RICE LAKE, SAWYER STREET UPPER RICE LAKE BRIDGE B-03-0187	ANDERSON, ROBERT J STENSLAND, ANDREW J
89970008	LOC STR	BARRON	4/10/12	BASE COURSE;BRIDGE, DECK OVERLAY;GRADING/EARTHWORK;REPLACE CURB AND GUTTER;SEPARATION;SIDEWALK;STORM SEWER/CULVERT;SURFACE - ASPHALTIC C RICE LAKE, COLEMAN STREET PIONEER AVENUE TO MAIN STREET	ANDERSON, ROBERT J STENSLAND, ANDREW J
89970012	CTH SS	BARRON	12/13/11	BASE COURSE;PAVEMENT MARKINGS;REPLACE CURB AND GUTTER;SIDEWALK;SURFACE - ASPHALTIC C RICE LAKE, SOUTH MAIN STREET CTH O AND CTH SS INTERSECTION	ANDERSON, ROBERT J STENSLAND, ANDREW J
89982473	LOC STR	DOUGLAS	7/10/12	BASE COURSE;LANDSCAPING/OTHER SCENIC BEAUTIFICATION;PAVEMENT MARKINGS;REPLACE CURB AND GUTTER;SURFACE - ASPHALTIC;SURFACE - PCC;TRAFFIC SIGNAL/FLASHERS C SUPERIOR, NORTH 28TH STREET WEEKS AVENUE TO HILL AVENUE	ANDERSON, ROBERT J STENSLAND, ANDREW J
95470170	TWN RD	TAYLOR	3/13/12	BASE COURSE;BRIDGE REPLACEMENT;GRADING/EARTHWORK T BROWNING, KLINGER LANE E BR LITTLE BLACK RIVER BR B600130	ANDERSON, ROBERT J STENSLAND, ANDREW J
99521671	LOC STR	ASHLAND	4/10/12	BASE COURSE;GRADING/EARTHWORK;LANDSCAPING/OTHER SCENIC BEAUTIFICATION;LIGHTING;REPLACE CURB AND GUTTER;SANITARY SEWER;SIDEWALK;STORM SEWER/CULVERT;SURFACE - ASPHALTIC;WATER MAIN 11TH AVENUE EAST (CITY OF ASHLAND) USH 2 TO BAYSIDE TIMBER ENTRANCE	ANDERSON, ROBERT J STENSLAND, ANDREW J
99521672	LOC STR	ASHLAND	4/10/12	BASE COURSE;GRADING/EARTHWORK;LANDSCAPING/OTHER SCENIC BEAUTIFICATION;LIGHTING;REPLACE CURB AND GUTTER;SANITARY SEWER;SIDEWALK;STORM SEWER/CULVERT;SURFACE - ASPHALTIC;WATER MAIN 11TH AVENUE EAST (CITY OF ASHLAND) USH 2 TO BAYSIDE TIMBER ENTRANCE	ANDERSON, ROBERT J STENSLAND, ANDREW J
99521673	LOC STR	ASHLAND	4/10/12	BASE COURSE;GRADING/EARTHWORK;LANDSCAPING/OTHER SCENIC BEAUTIFICATION;LIGHTING;REPLACE CURB AND GUTTER;SANITARY SEWER;SIDEWALK;STORM SEWER/CULVERT;SURFACE - ASPHALTIC;WATER MAIN 11TH AVENUE EAST (CITY OF ASHLAND) USH 2 TO BAYSIDE TIMBER ENTRANCE	ANDERSON, ROBERT J STENSLAND, ANDREW J