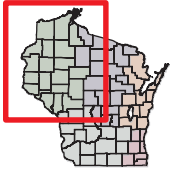
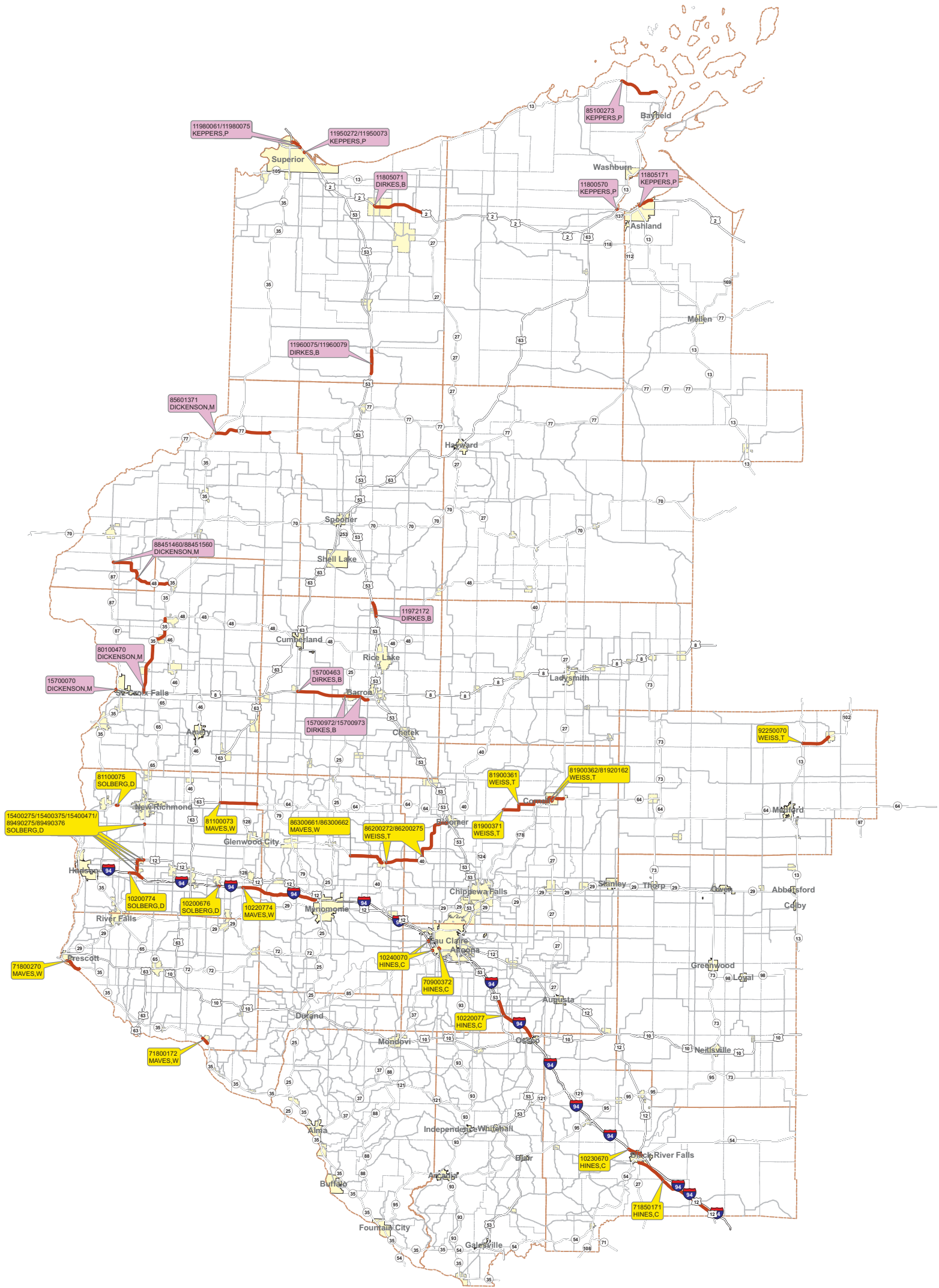
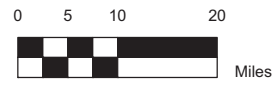


# NW Region Construction Map

Let Dates: 8/1/2011 to 9/1/2012



The information contained on this map was created for the official use of the Wisconsin Department of Transportation (WisDOT). Any other use while not prohibited, is the sole responsibility of the user. WisDOT expressly disclaims all liability regarding fitness of use of the information for other than official WisDOT business.  
 Source for project data is Financial Information for the Improvement Program System(FIIPS). Extraction Date: February 20, 2012  
 Map Date: February 21, 2012  
 Work Zone and Detour Information:  
<http://www.dot.wisconsin.gov/travel/road/index.htm>



## Project Supervisor and Project Type

- CONLIN, PAUL L
- OSTROWSKI, DAVID J
- State Roads

## HIGHWAY IMPROVEMENT PROGRAM FOR UTILITY COORDINATION

<b>ASHLAND COUNTY</b>								
<b>HWY</b>	<b>DESIGN ID</b>	<b>CONSTRUCT ID</b>	<b>YEAR</b>	<b>LET DATE</b>	<b>TITLE</b>	<b>LIMIT</b>	<b>MILES</b>	<b>SCOPE OF WORK</b>
NON-HWY	1009-60-58	1009-60-61	2012	6/25/2011	LOWER BAD RV LK SUPERIOR	BEAR TRAP CREEK WETLAND BANK	0	MISCELLANEOUS
STH-112	8727-06-62	8727-06-62	2012	11/25/2011	MARENGO - ASHLAND	DAHLSTROM RD TO 100 FEET NORTH	0.02	RE MAINTENANCE
USH-002	1180-51-00	1180-51-71	2012	5/8/2012	C ASHLAND LAKE SHORE DR	STUNTZ AVE TO 36TH AVE	2.3	RESURFACING
STH-077	8530-13-00	8530-13-71	2013	6/12/2012	CLAM LAKE - STH 13	W FORK CHIPPEWA RV BRG	0.05	BRIDGE REPLACE
USH-002	1181-11-01	1181-11-70	2014	3/11/2014	C ASHLAND LAKE SHORE DR	29TH AVE TO 36TH AVE	0.68	MISCELLANEOUS
STH-077	8530-14-00	8530-14-71	2014	7/8/2014	CLAM LAKE - STH 13	CTH M TO STH 13	13.9	RESURFACING
STH-013	1610-00-05	1610-00-75	2015	11/11/2014	MELLEN - ASHLAND	SILVER CREEK CULVERT	0.03	MISCELLANEOUS
STH-013	1610-08-02	1610-08-72	2015	11/11/2014	MELLEN - ASHLAND	STH 112 TO BUTTERWORTH RD	7.41	RESURFACING
STH-077	8520-09-01	8520-09-70	2015	12/9/2014	C MELLEN LAKE DRIVE	BAD RV BRIDGE	0.04	BRIDGE REHAB
STH-112	8727-06-01	8727-06-70	2016	1/12/2016	MARENGO - ASHLAND	ANDERSON CREEK BRIDGE	0.04	BRIDGE REHAB
STH-137	8731-05-00	8731-05-70	2016	1/12/2016	C ASHLAND 6TH ST WEST	STH 112 TO STH 13	1.48	RECONSTRUCT
STH-013	1610-08-03	1610-08-73	2017	9/13/2016	MELLEN - ASHLAND	GOLF COURSE RD TO STH 112	10.3	RESURFACING
STH-077	8520-06-30	8520-06-60	2017	12/13/2016	CLAM LAKE - STH 13	WEST FORK TORCH RV	0.05	MISCELLANEOUS
STH-013	1610-07-01	1610-07-71	2017	2/14/2017	C ASHLAND ELLIS AVE	6TH ST TO USH 2	0.35	RESURFACING
STH-013	1610-11-01	1610-11-70	2018	11/14/2017	PARK FALLS - MELLEN	S C L TO CTH N	12	RESURFACING
USH-002	1180-08-03	1180-08-73	2018	12/12/2017	C ASHLAND LAKE SHORE DR	STUNTZ AVE TO 36TH AVE	2.3	PAVEMENT REPLACE
USH-002	1180-42-00	1180-42-71	2021	11/10/2020	ASHLAND - ODANAH	36TH AVE - BEAR TRAP RD	3.5	RECONSTRUCT
<b>BARRON COUNTY</b>								
<b>HWY</b>	<b>DESIGN ID</b>	<b>CONSTRUCT ID</b>	<b>YEAR</b>	<b>LET DATE</b>	<b>TITLE</b>	<b>LIMIT</b>	<b>MILES</b>	<b>SCOPE OF WORK</b>
USH-053	1197-21-02	1197-21-72	2012	3/13/2012	RICE LAKE - SPOONER	USH 53 & CTH V INTERCHANGE	2.3	RECONSTRUCT
USH-008	1570-09-02	1570-09-72	2012	5/8/2012	C BARRON DIVISION AVE	WYE ST TO CTH W	2.64	PAVEMENT REPLACE
USH-008	1570-09-30	1570-09-73	2012	5/8/2012	TURTLE LAKE - CAMERON	CTH W TO RED CEDAR RIVER	1.42	RESURFACING
USH-008	1570-04-03	1570-04-63	2014	7/10/2012	TURTLE LAKE - CAMERON	1300 FEET EAST CTH P TO WYE ST	7.95	RE MAINTENANCE
STH-025	8824-02-01	8824-02-71	2013	12/11/2012	BARRON - STH 48	YELLOW RV TRIBUTARY BR	0.02	BRIDGE REPLACE
STH-025	8824-10-00	8824-10-71	2013	2/12/2013	BARRON - STH 48	USH 8 TO 15TH AVE	1.52	RESURFACING



## HIGHWAY IMPROVEMENT PROGRAM FOR UTILITY COORDINATION

STH-118	8725-00-00	8725-00-60	2018	11/14/2017	BENOIT - STH 112	USH 63 TO STH 112	6.86	MAINTENANCE
STH-013	8510-02-30	8510-02-60	2018	12/12/2017	PORT WING - CORNUCOPIA	CTH A TO CTH C	15.4	MAINTENANCE
USH-002	1180-03-04	1180-03-74	2018	1/9/2018	INO - ASHLAND	CTH E TO STH 13 NORTH	11.9	RESURFACING
USH-002	1180-49-00	1180-49-71	2018	2/13/2018	BRULE - INO	IRON RV BRIDGE B-04-0015	0.01	BRIDGE REPLACE
<b>BUFFALO COUNTY</b>								
HWY	DESIGN ID	CONSTRUCT ID	YEAR	LET DATE	TITLE	LIMIT	MILES	SCOPE OF WORK
STH-088	7730-00-32	7730-00-62	2012	9/25/2011	CZECHVILLE - CREAM	STH 35 TO SOUTH JUNCTION OF CTH E	6.63	RECONSTRUCT
STH-035	7150-01-30	7150-01-60	2013	12/11/2012	TREMPEALEAU - FOUNTAIN CITY	SOUTH COUNTY LINE TO STH 54	4.25	MAINTENANCE
STH-025	7170-00-00	7170-00-70	2013	1/8/2013	NELSON - DURAND	FOX COULEE CREEK BRIDGE	0.09	BRIDGE REPLACE
STH-088	7730-00-30	7730-00-60	2014	9/10/2013	CZECHVILLE - MONDOVI	STH 35 TO STH 37	29.8	MISCELLANEOUS
STH-088	7730-06-03	7730-06-73	2014	3/11/2014	CZECHVILLE - GILMANTON	STH 35 TO CTH E	6.63	RESURFACING
STH-088	7730-01-30	7730-01-60	2015	3/10/2015	CZECHVILLE - MONDOVI	CTH E TO CTH U	12.7	MAINTENANCE
STH-025	7170-00-02	7170-00-72	2016	12/8/2015	WABASHA - DURAND	STH 35 SOUTH TO STH 35 NORTH	1.3	RESURFACING
STH-035	7180-01-05	7180-01-75	2016	12/8/2015	ALMA - PEPIN	STH 37 TO STH 25 SOUTH	6.68	RESURFACING
STH-025	7170-00-04	7170-00-74	2016	3/8/2016	WABASHA - DURAND	MISSISSIPPI RV BRIDGE	0.03	BRIDGE REHAB
STH-088	7730-02-30	7730-02-60	2017	2/14/2017	CREAM - MONDOVI	CTH U TO STH 37	10.4	MAINTENANCE
USH-010	1533-06-00	1533-06-70	2018	11/14/2017	DURAND - MONDOVI	NCL TO EAST LIMITS CITY MONDOVI	8.7	RESURFACING
USH-010	1533-07-03	1533-07-73	2018	11/14/2017	MONDOVI - OSSEO	E LIMIT C MONDOVI - E LIMIT V ELEVA	9.09	RESURFACING
STH-095	7720-00-01	7720-00-61	2018	11/14/2017	FOUNTAIN CITY - ARCADIA	STH 35 TO EAST COUNTY LINE	17.2	MAINTENANCE
STH-037	7125-02-30	7125-02-60	2018	12/12/2017	ALMA - MONDOVI	CTH F TO STH 88	14.1	MAINTENANCE
<b>BURNETT COUNTY</b>								
HWY	DESIGN ID	CONSTRUCT ID	YEAR	LET DATE	TITLE	LIMIT	MILES	SCOPE OF WORK
STH-077	8560-13-00	8560-13-71	2012	8/9/2011	DANBURY - MINONG	STH 35 TO DEER LAKE RD	9.31	RECONDITIONING
STH-048	8845-14-00	8845-14-60	2012	12/13/2011	GRANTSBURG - FREDERIC	STH 87 - TRADE LAKE (CTH Z)	6.21	RE MAINTENANCE
STH-048	8845-15-00	8845-15-60	2012	12/13/2011	GRANTSBURG - FREDERIC	TRADE LAKE (CTH Z) - STH 35	6.39	RE MAINTENANCE
STH-035	8010-02-30	8010-02-60	2012	7/25/2012	DANBURY - DAIRYLAND	STH 77 N JCT TO NCL	11.4	RE MAINTENANCE
STH-035	8010-01-05	8010-01-75	2014	2/11/2014	SIREN - DANBURY	STH 70 NORTH INTERSECTION	0.05	RECONSTRUCT
STH-035	8010-04-02	8010-04-72	2017	9/13/2016	V SIREN 2ND AVE	BACON ST TO PARK ST	0.78	RECONSTRUCT
STH-035	8010-42-00	8010-42-71	2017	3/14/2017	V SIREN 2ND AVE	TEWALT RD TO BACON ST	1.5	RESURFACING
STH-070	8050-11-00	8050-11-71	2018	11/14/2017	ST CROIX RV - SIREN RD	ST. CROIX RV - STH 48	4.78	RECONSTRUCT
<b>CHIPPEWA COUNTY</b>								

## HIGHWAY IMPROVEMENT PROGRAM FOR UTILITY COORDINATION

HWY	DESIGN ID	CONSTRUCT ID	YEAR	LET DATE	TITLE	LIMIT	MILES	SCOPE OF WORK
STH-027	8200-03-31	8200-03-61	2012	11/25/2011	CADOTT - CORNELL	CTH K TO SOUTH JUNCTION STH 64	1.83	RE MAINTENANCE

## HIGHWAY IMPROVEMENT PROGRAM FOR UTILITY COORDINATION

STH-064	8190-03-01	8190-03-71	2012	12/13/2011	BLOOMER - CORNELL	180TH ST TO CTH R	2.57	RESURFACING
STH-064	8190-03-31	8190-03-61	2012	2/14/2012	BLOOMER - CORNELL	CTH R TO CHIPPEWA RIVER	7.3	RE MAINTENANCE
STH-040	8620-02-02	8620-02-72	2012	3/13/2012	ELK MOUND - BLOOMER	CTH M TO USH 53	15.5	RE MAINTENANCE
STH-040	8620-02-05	8620-02-75	2012	3/13/2012	ELK MOUND - BLOOMER	HAY CREEK BRIDGE	0.05	BRIDGE REPLACE
STH-064	8190-03-32	8190-03-62	2012	4/10/2012	C CORNELL BRIDGE ST	CHIPPEWA RV BRIDGE TO 3RD ST	0.43	RE MAINTENANCE
STH-027	8192-01-32	8192-01-62	2012	4/10/2012	CORNELL - LADYSMITH	JOHNSON RD TO STH 64 EAST	2.4	RE MAINTENANCE
STH-029	1050-03-03	1050-03-73	2013	11/13/2012	CHIPPEWA FALLS - CADOTT RD	CTH J BRIDGE	0.07	BRIDGE REHAB
STH-178	8600-02-02	8600-02-72	2014	2/11/2014	CHIPPEWA FALLS - CORNELL	CTH R TO STH 64	3.09	RECONDITIONING
LOC-STR	8996-00-96	8996-00-97	2016	1/12/2016	C CHIPPEWA FALLS MAIN ST	CHIPPEWA RV BRIDGE	0	BRIDGE REHAB
USH-053	1190-05-05	1190-05-75	2017	1/10/2017	CHIPPEWA FALLS - NEW AUBURN	CTH B TO STH 64 (N & S BND)	10.6	RESURFACING
STH-064	8190-00-32	8190-00-62	2018	11/14/2017	CORNELL - GILMAN	STH 27 NORTH TO CTH H	10.2	RE MAINTENANCE
STH-027	7070-04-31	7070-04-61	2018	12/12/2017	AUGUSTA - CADOTT	SOUTH COUNTY LINE TO STH 29	5.55	RE MAINTENANCE
STH-027	8200-01-32	8200-01-62	2018	12/12/2017	CADOTT - CORNELL	STH 29 TO STH 64	16.2	RE MAINTENANCE
STH-027	8200-03-30	8200-03-60	2018	12/12/2017	C CORNELL BRIDGE ST	3RD ST TO 8TH ST	0.36	RE MAINTENANCE
STH-178	8600-04-31	8600-04-61	2018	12/12/2017	CHIPPEWA FALLS - CORNELL	93RD AVE TO CTH Y	8.11	RE MAINTENANCE
STH-124	8610-01-05	8610-01-75	2018	1/9/2018	C CHIPPEWA FLS HIGH ST & RUSHMAN DR	BRIDGE ST TO ELM ST	0.64	RESURFACING
STH-029	1050-01-31	1050-01-61	2018	4/10/2018	CHIPPEWA FALLS - CADOTT	STILLSON CREEK-CTH XX (WB)	5.63	RESURFACING
					<b>CLARK COUNTY</b>			
HWY	DESIGN ID	CONSTRUCT ID	YEAR	LET DATE	TITLE	LIMIT	MILES	SCOPE OF WORK
VAR-HWY	1000-08-38	1000-08-39	2012	9/25/2011	CLARK COUNTY VAR HIGHWAYS	VARIOUS LOCATIONS ON STH'S	0	RE MAINTENANCE
STH-073	8210-07-30	8210-07-73	2014	1/14/2014	C THORP WASHINGTON ST	KRYCH ST TO NYE ST	0.89	RESURFACING
STH-013	1610-04-04	1610-04-74	2016	12/8/2015	ABBOTSFORD - MEDFORD	PINE ST TO MINK AVE	8.16	RESURFACING
STH-073	1520-07-32	1520-07-62	2017	8/9/2016	PITTSVILLE - NEILLSVILLE	STH 95 TO USH 10	2.93	RE MAINTENANCE
STH-098	7040-01-03	7040-01-73	2017	12/13/2016	C LOYAL SOUTH AND MAIN STS	HELM ST TO ELM DRIVE	0.93	RESURFACING
USH-010	1520-04-31	1520-04-61	2018	11/14/2017	FAIRCHILD - NEILLSVILLE	CTH I TO BACHELORS AVE	8.74	RE MAINTENANCE
STH-073	1520-05-00	1520-05-70	2018	12/12/2017	PITTSVILLE - NEILLSVILLE	EAST COUNTY LINE TO STH 95	16.6	RESURFACING
STH-073	7050-08-04	7050-08-74	2018	12/12/2017	PITTSVILLE - NEILLSVILLE RD	TOMAS CREEK BRIDGE	0.03	BRIDGE REHAB
					<b>DOUGLAS COUNTY</b>			
HWY	DESIGN ID	CONSTRUCT ID	YEAR	LET DATE	TITLE	LIMIT	MILES	SCOPE OF WORK
USH-053	1196-00-05	1196-00-75	2012	11/8/2011	MINONG - SOLON SPRINGS	CTH T TO CTH Y (SB)	3.92	PAVEMENT REPLACE
USH-053	1196-00-05	1196-00-79	2012	11/8/2011	MINONG - SOLON SPRINGS	TWO MILE LAKE RELOCATION	1.23	RECONSTRUCT
USH-002	1180-50-00	1180-50-71	2012	2/14/2012	WENTWORTH - BRULE	CTH D TO CLEVEDON RD	9.38	RESURFACING
STH-013	8510-03-30	8510-03-60	2012	2/25/2012	PORT WING - SUPERIOR	SLEEP VALLEY LOOP RD TO ENGDAHL RD	2.43	RE MAINTENANCE

## HIGHWAY IMPROVEMENT PROGRAM FOR UTILITY COORDINATION

STH-013	8510-03-33	8510-03-63	2012	2/25/2012	PORT WING - SUPERIOR	CTH U TO USH 2	2.81	RE MAINTENANCE
IH -535	1199-00-00	1199-00-70	2012	3/25/2012	SUPERIOR - DULUTH	BLATNIK BRIDGE REHAB	1.04	BRIDGE REHAB
STH-035	8010-01-32	8010-01-62	2012	3/25/2012	DAIRYLAND - SUPERIOR	TOWER FIRE LANE TO S JUNCTION CTH B	12.2	RE MAINTENANCE
USH-002	1195-00-03	1195-00-73	2012	4/10/2012	SUPERIOR EAST SECOND ST	18TH AVE INTERSECTION	0.04	RECONSTRUCT
USH-053	1198-00-31	1198-00-61	2012	4/10/2012	SUPERIOR - DULUTH	BELKNAP ST TO BLATNIK BRIDGE	1.76	RE MAINTENANCE
USH-053	1198-00-31	1198-00-75	2012	4/10/2012	C SUPERIOR NORTH 4TH ST	I-535/STH 35 INTCHNG & RAMP INTERS	0.01	RECONDITIONING
NON-HWY	1009-51-01	1009-53-01	2012	6/12/2012	T SUPERIOR HILPIPER RD	KIMMES-TOBIN WETLAND SITE	0	MISCELLANEOUS
NON-HWY	1190-43-00	1190-43-71	2012	6/25/2012	SUPERIOR-ROCKMONT RD	SAFETY WEIGHT FACILITY	0	MISCELLANEOUS
STH-035	1195-13-00	1195-13-71	2013	1/8/2013	C SUPERIOR TOWER AVE	BELKNAP ST - 3RD ST	0.99	RECONSTRUCT
STH-035	1195-13-00	8998-00-21	2013	1/8/2013	C SUPERIOR TOWER AVE	BELKNAP ST TO 3RD ST	0.99	MISCELLANEOUS
STH-035	8010-07-04	8010-07-74	2013	1/8/2013	C SUPERIOR TOWER AVE	BELKNAP ST TO 3RD ST	0.99	MISCELLANEOUS
STH-105	8760-00-30	8760-00-60	2013	2/12/2013	V OLIVER UNION ST	CULVERT W OF IRONDALE AVE C-16-0052	0.02	MISCELLANEOUS
USH-002	1180-43-00	1180-43-71	2013	7/9/2013	SUPERIOR - BRULE	USH 53 INTERCHANGE TO CTH D	5.23	RECONDITIONING
USH-053	1196-00-07	1196-00-77	2014	11/12/2013	MINONG - SOLON SPRINGS	CTH Y TO CTH M (NB)	3.1	PAVEMENT REPLACE
USH-053	1196-00-08	1196-00-78	2014	11/12/2013	MINONG - SOLON SPRINGS	CTH M TO BUS 53 (SOLON SPRINGS) SB	1.98	PAVEMENT REPLACE
STH-027	8150-20-01	8150-20-72	2014	2/11/2014	HAYWARD - BRULE	RUSH LAKE RD - CTH B	2.66	RECONSTRUCT
USH-002	8680-00-00	8680-00-70	2014	2/11/2014	C SUPERIOR BELKNAP ST	GARFIELD AVE INTERSECTION	0.01	RECONSTRUCT
USH-002	8680-04-00	8680-04-71	2014	2/11/2014	C SUPERIOR BONG BRIDGE	ST LOUIS RV BRIDGE B-16-0038	0.54	BRIDGE REHAB
USH-002	8680-04-04	8680-04-74	2014	2/11/2014	C SUPERIOR BONG BRIDGE APPROACH	ST LOUIS RV TO BELKNAP ST	1.06	PAVEMENT REPLACE
USH-002	1180-05-02	1180-05-72	2015	1/13/2015	WENTWORTH - BRULE	BOIS BRULE RV BRIDGE B-16-0019	0.05	BRIDGE REHAB
USH-053	1198-00-33	1198-00-62	2015	7/14/2015	SOLON SPRINGS - SUPERIOR	KENT RD TO USH 2 (NB & SB)	5.41	RE MAINTENANCE
USH-053	1198-02-11	1198-02-82	2016	1/12/2016	SOLON SPRINGS - SUPERIOR	WI CENTRAL LTD RR TO KENT RD (NB)	8.87	RE MAINTENANCE
STH-035	8010-02-05	8010-02-75	2016	1/12/2016	DAIRYLAND - SUPERIOR	CHASE CREEK BRIDGE B-16-0136	0.04	BRIDGE REPLACE
USH-002	8680-00-01	8680-00-71	2016	3/8/2016	C SUPERIOR BELKNAP ST	BANKS AVE TO HILL AVE	1.36	RECONSTRUCT
STH-035	8010-01-04	8010-01-74	2017	7/11/2017	DAIRYLAND - SUPERIOR	UPPER TAMARACK RV TO TOWER FIRE LN	7.32	RESURFACING
STH-013	8510-01-30	8510-01-60	2018	1/9/2018	PORT WING - SUPERIOR	ENGDAHL RD TO USH 2/USH 53	6.01	RE MAINTENANCE
STH-035	8010-01-06	8010-01-76	2018	2/13/2018	DAIRYLAND - SUPERIOR	TOWER FIRE LANE TO S JUNCTION CTH B	12.2	PAVEMENT REPLACE

## HIGHWAY IMPROVEMENT PROGRAM FOR UTILITY COORDINATION

DUNN COUNTY								
HWY	DESIGN ID	CONSTRUCT ID	YEAR	LET DATE	TITLE	LIMIT	MILES	SCOPE OF WORK
USH-012	8949-05-30	8949-05-60	2012	9/25/2011	BALDWIN - MENOMONIE	CTH K TO STH 79	2.14	RE MAINTENANCE
STH-085	7120-01-32	7120-01-62	2012	12/25/2011	DURAND - EAU CLAIRE	200 FT EAST OF SOUTH JUNCTION CTH H	0.07	MISCELLANEOUS
STH-025	7220-00-03	7220-00-76	2012	12/25/2011	DURAND - MENOMONIE	SOUTH COUNTY LINE - RED CEDAR RIVER	6.47	RESURFACING
IH -094	1022-07-04	1022-07-74	2012	4/10/2012	HUDSON - MENOMONIE	STH 128 TO WILSON CREEK (EB & WB)	12.5	RESURFACING
STH-170	8630-06-31	8630-06-61	2012	7/10/2012	WHEELER - COLFAX	CTH D TO STH 40	5.95	RE MAINTENANCE
STH-170	8630-06-31	8630-06-62	2012	7/10/2012	WHEELER - COLFAX	CTH D TO STH 40	5.95	MISCELLANEOUS
IH -094	1022-00-03	1022-00-73	2013	12/11/2012	MENOMONIE - EAU CLAIRE	WB RED CEDAR RV BRIDGE B-17-0032	0.26	BRIDGE REPLACE
USH-012	7090-05-05	7090-05-65	2013	7/9/2013	BALDWIN - MENOMONIE	STH 128 TO IH 94	14.1	RE MAINTENANCE
STH-079	8640-02-01	8640-02-71	2013	7/9/2013	BOYCEVILLE - CONNORSVILLE	SLOVAK VALLEY CREEK BRDG B-17-0364	0.05	BRIDGE REPLACE
STH-079	8640-02-31	8640-02-61	2013	7/9/2013	MENOMONIE - CONNORSVILLE	STH 170 TO STH 64	8.36	RE MAINTENANCE
IH -094	1022-00-03	1024-00-71	2014	11/12/2013	MENOMONIE - EAU CLAIRE	RED CEDAR RV BRIDGE EB B-17-0209	0.25	BRIDGE REPLACE
STH-025	8100-03-02	8100-03-62	2014	12/10/2013	MENOMONIE - RIDGELAND	STH 64 TO NORTH COUNTY LINE	6.56	RE MAINTENANCE
IH -094	1022-03-04	1022-03-74	2015	11/11/2014	MENOMONIE - EAU CLAIRE	RED CEDAR RV TO USH 12/STH29(EB)	8.58	RESURFACING
IH -094	1022-04-04	1022-04-74	2015	11/11/2014	MENOMONIE - EAU CLAIRE	USH 12/STH 29 TO STH 312	6.9	RESURFACING
IH -094	1022-06-02	1022-06-72	2015	11/11/2014	MENOMONIE - EAU CLAIRE	RED CEDAR RV TO USH12/STH29(WB)	8.2	RESURFACING
IH -094	1022-07-06	1022-07-76	2016	2/9/2016	HUDSON - MENOMONIE	STH 128 TO WILSON CREEK (WB)	12.5	PAVEMENT REPLACE
STH-170	8630-03-32	8630-03-82	2017	7/11/2017	GLENWOOD CITY - COLFAX	STH 128 TO STH 79	7.38	RESURFACING
STH-170	8630-05-32	8630-05-82	2017	7/11/2017	GLENWOOD CITY - COLFAX	STH 25 TO CTH D	4.13	RESURFACING
STH-170	8630-05-33	8630-05-83	2017	7/11/2017	GLENWOOD CITY - COLFAX	STH 79 TO STH 25	6.52	RESURFACING
IH -094	1022-08-02	1022-08-72	2018	9/12/2017	HUDSON - MENOMONIE	STH 128 TO WILSON CREEK (EB)	12.5	PAVEMENT REPLACE
STH-025	7220-04-31	7220-04-61	2018	11/14/2017	WHEELER - RIDGELAND RD	STH 170 - STH 64	5.7	RE MAINTENANCE

## HIGHWAY IMPROVEMENT PROGRAM FOR UTILITY COORDINATION

STH-072	7105-05-31	7105-05-61	2018	12/12/2017	ELMWOOD - DOWNSVILLE	STH 128 TO STH 25	11.5	RE MAINTENANCE
STH-025	7220-01-01	7220-01-71	2018	12/12/2017	C MENOMONIE BROADWAY ST	24TH AVE TO 11TH AVE	0.82	RESURFACING
STH-064	8110-01-32	8110-01-62	2018	12/12/2017	CONNORSVILLE - BLOOMER	CTH O TO CTH W	12.4	RE MAINTENANCE
					<b>EAU CLAIRE COUNTY</b>			
HWY	DESIGN ID	CONSTRUCT ID	YEAR	LET DATE	TITLE	LIMIT	MILES	SCOPE OF WORK
IH -094	1024-00-00	1024-00-72	2012	8/9/2011	MENOMONIE - EAU CLAIRE	CTH E TO CTH C	0.45	RECONSTRUCT
IH -094	1022-00-07	1022-00-77	2012	9/13/2011	EAU CLAIRE - OSSEO	MALLARD RD TO CTH NN (EB & WB)	17.7	PAVEMENT REPLACE
IH -094	1024-00-00	1024-00-70	2012	1/10/2012	MENOMONIE - EAU CLAIRE	CTH E & C BRGS B-18-205 206 207 208	0.07	BRIDGE REPLACE
USH-012	7090-03-02	7090-03-72	2012	5/8/2012	C EAU CLAIRE CLAIREMONT AVE	CHIPPEWA RIV /EB B180114/WB B180171	0.15	BRIDGE REHAB
IH -094	1022-08-07	1022-08-77	2013	1/8/2013	MENOMONIE - EAU CLAIRE	STH 312/CTH EE TO STH 37	5.84	RESURFACING
USH-012	7080-00-03	7080-00-73	2013	2/12/2013	EAU CLAIRE - FAIRCHILD	C ALTOONA CTH AA INTERSECTION	0.37	RECONSTRUCT
IH -094	1022-08-03	1022-08-73	2013	5/14/2013	EAU CLAIRE - OSSEO	STH 37 TO USH 53	6.12	PAVEMENT REPLACE
USH-012	7090-02-02	7090-02-72	2013	7/9/2013	EAU CLAIRE CLAIREMONT AVE	STH 312 TO CAMERON ST	1.7	MISCELLANEOUS
IH -094	1022-00-36	1022-00-66	2014	9/10/2013	EAU CLAIRE - OSSEO	USH 53 INTERCHANGE	0.74	RE MAINTENANCE
IH -094	1022-09-01	1022-09-80	2014	9/10/2013	EAU CLAIRE - OSSEO	USH 53 TO MALLARD RD	7.39	RESURFACING
USH-010	1520-06-04	1520-06-74	2014	12/10/2013	FAIRCHILD - NEILLSVILLE	PRIMUS RD TO CTH I	2.43	RESURFACING
USH-053	7905-03-02	7905-03-72	2015	1/13/2015	OSSEO - EAU CLAIRE	BEAVER CREEK BRIDGE B-18-0087	0.06	BRIDGE REHAB
USH-012	7080-03-04	7080-03-74	2015	7/14/2015	EAU CLAIRE - FAIRCHILD	OTTER CR TO 500 FT W INDUSTRIAL DR	2.04	RESURFACING
STH-312	7028-00-30	7028-00-60	2016	11/10/2015	C EAU CLAIRE NORTH CROSSING	IH 94 TO USH 53	8.38	RE MAINTENANCE
LOC-STR	7995-02-39	7995-02-40	2016	11/10/2015	C EAU CLAIRE WATER ST	CHIPPEWA RV BRIDGE B-18-0219	0	BRIDGE REPLACE
STH-085	7120-07-01	7120-07-70	2016	12/8/2015	ROCK FALLS - EAU CLAIRE	1010TH ST TO STH 37	4.05	RESURFACING
IH -094	1022-00-10	1022-00-80	2016	4/12/2016	EAU CLAIRE - OSSEO	USH 53 NB B-18-0035 & SB B-18-0036	0.06	BRIDGE REHAB

## HIGHWAY IMPROVEMENT PROGRAM FOR UTILITY COORDINATION

STH-027	7070-08-03	7070-08-73	2017	12/13/2016	AUGUSTA - CADOTT	BRIDGE CREEK BRIDGE B-18-ONEW	0.04	BRIDGE REPLACE
IH -094	1021-03-01	1021-03-71	2018	11/14/2017	EAU CLAIRE - OSSEO	CTH J BRIDGE B-18-0212	0.02	BRIDGE REPLACE
IH -094	1021-03-02	1021-03-72	2018	11/14/2017	EAU CLAIRE - OSSEO	CTH D BRIDGE B-18-0213 (EB)	0.01	BRIDGE REPLACE
IH -094	1021-03-03	1021-03-73	2018	11/14/2017	EAU CLAIRE - OSSEO	CTH J BRIDGE B-18-0211 (EB)	0.01	BRIDGE REPLACE
IH -094	1021-03-04	1021-03-74	2018	11/14/2017	EAU CLAIRE - OSSEO	HOBBS RD BRIDGE B-18-0210	0.01	BRIDGE REPLACE
IH -094	1022-09-04	1022-09-74	2018	11/14/2017	EAU CLAIRE - OSSEO	CTH D BRIDGE B-18-0214	0.02	BRIDGE REPLACE
STH-037	7110-06-31	7110-06-61	2018	12/12/2017	MONDOVI - EAU CLAIRE	SOUTH COUNTY LINE TO INTERSTATE 94	15.5	RE MAINTENANCE
USH-012	7080-01-02	7080-01-72	2018	1/9/2018	EAU CLAIRE - FALL CREEK RD	CTH A - FALL CREEK BRIDGE	7.86	RESURFACING
USH-012	7090-01-31	7090-01-61	2018	2/13/2018	MENOMONIE - EAU CLAIRE	STH 312 TO MENOMONIE ST	3.02	RE MAINTENANCE
STH-027	7070-03-32	7070-03-62	2018	3/13/2018	AUGUSTA - CADOTT RD	EAU CLAIRE RV - NORTH COUNTY LN	0	RE MAINTENANCE
<b>JACKSON COUNTY</b>								
<b>HWY</b>	<b>DESIGN ID</b>	<b>CONSTRUCT ID</b>	<b>YEAR</b>	<b>LET DATE</b>	<b>TITLE</b>	<b>LIMIT</b>	<b>MILES</b>	<b>SCOPE OF WORK</b>
USH-012	7185-01-01	7185-01-71	2012	1/10/2012	BLACK RV FALLS -TOMAH	STH 27 TO SOUTH COUNTY LINE	15.5	RESURFACING
USH-012	7080-05-03	7080-05-73	2013	12/11/2012	V MERRILLAN WASHINGTON & HAMMOND	MERRILL ST TO N JCT OLD HWY 12 RD	0.83	RECONSTRUCT
IH -094	1023-01-02	1023-01-73	2013	1/25/2013	BLACK RV FALLS - TOMAH	PERRY CREEK TO CTH O (WEST BOUND)	7.94	MISCELLANEOUS
IH -094	1023-07-30	1023-07-60	2013	4/9/2013	OSSEO - BLACK RV FALLS	4 BRIDGES/B-27-0020 0047 0052 0053	0.18	BRIDGE REHAB
USH-012	7540-03-30	7540-03-70	2013	4/9/2013	C BLACK RV FLS WATER ST	IH 94 TO STH 54 EAST BOUND	1.1	RESURFACING
STH-054	7550-03-30	7550-03-72	2013	4/9/2013	C BLACK RV FALLS MAIN ST	11TH ST TO USH 12	0.83	RESURFACING
IH -094	1023-00-08	1023-00-78	2014	11/12/2013	BLACK RV FALLS - TOMAH	PERRY CREEK TO CTH O (EAST BOUND)	7.98	RESURFACING
IH -094	1023-01-02	1023-01-70	2014	11/12/2013	BLACK RV FALLS - TOMAH	PERRY CREEK TO CTH O (WEST BOUND)	7.94	RESURFACING
IH -094	1023-05-08	1023-05-78	2014	11/12/2013	OSSEO - BLACK RV FALLS	STH 95 TO CTH F (EAST BOUND)	7.85	PAVEMENT REPLACE
IH -094	1023-06-01	1023-06-70	2014	11/12/2013	OSSEO - BLACK RV FALLS	CTH F TO BLACK RIVER	2.37	RE MAINTENANCE
IH -094	1023-04-01	1023-04-80	2015	11/11/2014	OSSEO - BLACK RV FALLS	STH 95 TO CTH F (WEST BOUND)	7.83	PAVEMENT REPLACE
IH -094	1023-00-10	1023-00-80	2015	12/9/2014	BLACK RV FALLS - TOMAH	CTH O TO SOUTH COUNTY LINE	4.1	RESURFACING
IH -094	1023-00-02	1023-00-72	2015	1/13/2015	BLACK RV FALLS - TOMAH	CTH O - SOUTH COUNTY LINE (EB)	4.09	RESURFACING
STH-054	7550-00-30	7550-00-60	2016	9/8/2015	GALESVILLE - MELROSE	WEST COUNTY LINE TO STH 71 EAST BND	8.8	RE MAINTENANCE
STH-027	7062-05-00	7062-05-71	2016	1/12/2016	SPARTA - BLACK RV FALLS	SOUTH COUNTY LINE TO 7TH ST	8.42	RESURFACING
STH-027	7062-05-02	7062-05-72	2016	1/12/2016	BLACK RV FALLS S ROOSEVELT RD	7TH ST TO WEST 1ST ST	0.67	RESURFACING
STH-054	7550-01-30	7550-01-70	2017	8/9/2016	MELROSE - BLACK RV FALLS	STH 71 TO 11TH ST	15.9	RESURFACING
STH-095	7520-03-00	7520-03-70	2017	12/13/2016	V HIXTON SOUTH STATE ST	TREMPEALEAU RV BRIDGE B-27-ONEW	0.03	BRIDGE REPLACE
IH -094	1023-02-06	1023-02-76	2017	1/10/2017	BLACK RV FALLS - TOMAH	WEST COUNTY LINE TO STH 95(EB & WB)	14.2	RESURFACING
IH -094	1023-00-09	1023-00-79	2018	1/9/2018	BLACK RV FALLS - TOMAH	BLACK RV - PERRY CREEK	4.57	RESURFACING
STH-121	7505-03-31	7505-03-61	2018	1/9/2018	NORTHFIELD - ALMA CENTER	IH 94 TO STH 95	8.26	RE MAINTENANCE
<b>VAR-HWY</b>	1190-00-33	1190-00-63	2012	7/10/2012	EAU CLAIRE - SUPERIOR REGION WIDE	IH 94 TO IH 535	152	MISCELLANEOUS

## HIGHWAY IMPROVEMENT PROGRAM FOR UTILITY COORDINATION

<b>PEPIN COUNTY</b>								
<b>HWY</b>	<b>DESIGN ID</b>	<b>CONSTRUCT ID</b>	<b>YEAR</b>	<b>LET DATE</b>	<b>TITLE</b>	<b>LIMIT</b>	<b>MILES</b>	<b>SCOPE OF WORK</b>
USH-010	1530-06-34	1530-06-64	2012	9/25/2011	DURAND - MONDOVI	CTH BB TO SOUTH COUNTY LINE	1.73	RE MAINTENANCE
STH-035	7180-01-31	7180-01-61	2013	3/12/2013	PEPIN - HAGER CITY	ELM ST TO NORTH COUNTY LINE	4.58	RE MAINTENANCE
STH-035	7180-01-00	7180-01-70	2013	4/9/2013	V STOCKHOLM 1ST ST	450 FEET SOUTH OF MILL ST TO ELM ST	0.26	MISCELLANEOUS
USH-010	1530-06-31	1530-06-72	2016	12/8/2015	DURAND - MONDOVI	11TH AVE TO SOUTH COUNTY LINE	8.95	RE MAINTENANCE
STH-085	7120-02-03	7120-02-73	2017	3/14/2017	DURAND - EAU CLAIRE	USH 10 TO NORTH COUNTY LINE	7.58	RESURFACING
USH-010	1530-08-02	1530-08-72	2018	1/9/2018	ELLSWORTH - DURAND	WEST COUNTY LINE TO CTH P	8.19	RESURFACING
STH-035	1720-00-31	1720-00-70	2018	2/13/2018	ALMA - HAGER CITY	STH 25 NORTH JUNCTION TO WALNUT ST	13.1	RESURFACING
<b>PIERCE COUNTY</b>								
<b>HWY</b>	<b>DESIGN ID</b>	<b>CONSTRUCT ID</b>	<b>YEAR</b>	<b>LET DATE</b>	<b>TITLE</b>	<b>LIMIT</b>	<b>MILES</b>	<b>SCOPE OF WORK</b>
STH-035	7180-02-01	7180-02-70	2012	2/14/2012	HAGER CITY - PRESCOTT	BR DRY RUN COULEE CREEK - WACOTA ST	2.75	PAVEMENT REPLACE
USH-063	7210-08-02	7210-08-72	2013	11/13/2012	MARTELL - BALDWIN	RUSH RV BRIDGE	0.1	BRIDGE REPLACE
USH-063	7210-00-05	7210-00-75	2013	1/8/2013	RED WING - ELLSWORTH	825TH ST INTERSECTION	0.03	MISCELLANEOUS
USH-063	7210-03-01	7210-03-71	2013	1/8/2013	RED WING - ELLSWORTH RD	BURLINGTON NORTHERN RR BR	0.03	BRIDGE REPLACE
STH-035	1721-01-31	1721-01-61	2013	3/12/2013	PEPIN - HAGER CITY	SOUTH COUNTY LINE TO USH 63	13.9	RESURFACING

## HIGHWAY IMPROVEMENT PROGRAM FOR UTILITY COORDINATION

USH-010	1530-01-04	1530-01-74	2013	7/9/2013	PRESCOTT - ELLSWORTH	CTH QQ INTERSECTION	0.05	RECONSTRUCT
USH-010	1530-07-32	1530-07-62	2014	9/10/2013	ELLSWORTH - DURAND	USH 63 TO CTH A	8.49	RE MAINTENANCE
STH-072	7105-03-02	7105-03-72	2014	12/10/2013	ELLSWORTH - DOWNSVILLE	CTH G TO EAST COUNTY LINE	1.63	RESURFACING
STH-128	7105-05-01	7105-05-70	2015	2/10/2015	ELMWOOD - STH 64	STH 72 TO STH 29	0	RE MAINTENANCE
STH-128	7620-00-00	7620-00-70	2015	2/10/2015	ELMWOOD - STH 64	1.0 MI N STH 72 TO 1.50 MI N STH 72	0.3	RECONSTRUCT
USH-010	1530-02-02	1530-02-72	2015	5/12/2015	V ELLSWORTH MAIN ST	PIETY ST INTERSECTION	0.02	RECONDITIONING
USH-010	1530-02-00	1530-02-70	2016	12/8/2015	PRESCOTT - ELLSWORTH	STH 29 TO USH 63	14.3	RESURFACING
STH-072	7105-06-31	7105-06-61	2016	7/12/2016	ELLSWORTH - ELMWOOD RD	USH 63 - CTH BB	4.81	RE MAINTENANCE
STH-035	7650-01-03	7650-01-73	2017	8/9/2016	HAGER CITY - PRESCOTT	USH 63 TO COULEE CREEK	10	RESURFACING
STH-029	7640-00-00	7640-00-70	2017	7/11/2017	RIVER FALLS - SPRING VALLEY	STH 65 TO USH 63	11.7	RESURFACING
USH-063	8070-03-31	8070-03-61	2018	1/9/2018	ELLSWORTH - BALDWIN RD	USH 10 - STH 29 EAST	10.3	RE MAINTENANCE
USH-010	1530-05-31	1530-05-61	2018	2/13/2018	ELLSWORTH - DURAND RD	CTH A - EAST COUNTY LINE	10.9	RE MAINTENANCE
					<b>POLK COUNTY</b>			
<b>HWY</b>	<b>DESIGN ID</b>	<b>CONSTRUCT ID</b>	<b>YEAR</b>	<b>LET DATE</b>	<b>TITLE</b>	<b>LIMIT</b>	<b>MILES</b>	<b>SCOPE OF WORK</b>
USH-008	1570-00-31	1570-00-61	2012	9/25/2011	ST CROIX FALLS - TURTLE LAKE	ST CROIX RV TO GLACIER DRIVE	2.22	RE MAINTENANCE
USH-008	1570-00-00	1570-00-70	2012	1/10/2012	ST CROIX FALLS - TURTLE LAKE	ST CROIX RV BRIDGE	0.03	BRIDGE REHAB
STH-035	8010-04-30	8010-04-70	2012	7/10/2012	ST CROIX FALLS - LUCK	USH 8 TO SOUTH JUNCTION STH 48	14.1	RESURFACING
USH-008	1570-01-00	1570-01-70	2013	3/12/2013	ST CROIX FALLS - TURTLE LAKE	STH 46 INTERSECTION	0.09	RECONSTRUCT
STH-035	8010-01-07	8010-01-77	2017	9/13/2016	LUCK - SIREN	POLK ST TO BACON ST	9.75	RESURFACING
USH-063	1550-04-31	1550-04-61	2017	12/13/2016	CLEAR LAKE - CUMBERLAND	TRIBUTARY LAKE MAGNOR	0.04	MISCELLANEOUS
USH-063	1550-04-02	1550-04-72	2018	11/14/2017	CLEAR LAKE - CUMBERLAND	SOUTH COUNTY LINE TO CTH J	8.4	RESURFACING
STH-035	8060-02-01	8060-02-70	2018	11/14/2017	SOMERSET - ST CROIX FALLS	SOUTH JUNCTION OF CTH S TO USH 8	6.25	RESURFACING
STH-046	8072-00-00	8072-00-70	2018	11/14/2017	CYLON - AMERY	SOUTH COUNTY LINE TO USH 8	13.3	RESURFACING
STH-065	8865-00-32	8865-00-62	2018	12/12/2017	NEW RICHMOND - USH 8	JEWELL ST TO USH 8	15	RE MAINTENANCE
STH-243	8417-06-02	8417-06-72	2018	1/9/2018	V OSCEOLA CASCADE ST	STH 35 AND CTH M INTERSECTION	0.01	RECONSTRUCT
					<b>RUSK COUNTY</b>			
<b>HWY</b>	<b>DESIGN ID</b>	<b>CONSTRUCT ID</b>	<b>YEAR</b>	<b>LET DATE</b>	<b>TITLE</b>	<b>LIMIT</b>	<b>MILES</b>	<b>SCOPE OF WORK</b>
STH-073	8213-02-00	8213-02-70	2013	9/11/2012	THORP - INGRAM	5 STRUCTURES	0.23	BRIDGE REHAB
STH-027	1580-12-01	1580-12-72	2014	4/8/2014	C LADYSMITH WEST NINTH ST	MINER AVE TO FLAMBEAU AVE	1.06	RE MAINTENANCE
USH-008	1580-09-03	1580-09-73	2015	12/9/2014	C LADYSMITH 3RD ST	FLAMBEAU RV BRIDGE	0.13	BRIDGE REHAB
STH-027	8180-02-00	8180-02-70	2015	1/13/2015	LADYSMITH - OJIBWA	THORNAPPLE RV BRIDGE	0.05	BRIDGE REPLACE

## HIGHWAY IMPROVEMENT PROGRAM FOR UTILITY COORDINATION

USH-008	1580-05-02	1580-05-72	2016	11/10/2015	CAMERON - LADYSMITH	CHIPPEWA RV TO STH 27	7.64	RESURFACING
STH-040	8590-01-03	8590-01-73	2016	1/12/2016	BRUCE - RADISSON	3 BRDGS/DEVILS CR/ALDER CR/BECKY CR	0.11	BRIDGE REHAB

## HIGHWAY IMPROVEMENT PROGRAM FOR UTILITY COORDINATION

STH-027	8150-20-03	8150-20-73	2017	1/10/2017	LADYSMITH W 9TH ST NORTH	USH 8 - FLAMBEAU AVE	1.01	RESURFACING
USH-008	1580-31-00	1580-31-71	2017	7/11/2017	C LADYSMITH LAKE AVE & E 3RD ST	STH 27 TO FLAMBEAU RV BRIDGE	0.69	RESURFACING
USH-008	1580-32-00	1580-32-71	2017	7/11/2017	LADYSMITH LAKE AVE & E 3RD STR	STH 27 - E 5TH ST	1.23	RESURFACING
USH-008	1580-11-01	1580-11-71	2018	11/14/2017	LADYSMITH - HAWKINS	STH 27 TO PRENTICE ST	11.4	RESURFACING
STH-040	8590-23-00	8590-23-71	2018	11/14/2017	BLOOMER - BRUCE	SOUTH COUNTY LINE - USH 8	13.2	RESURFACING
USH-008	1580-02-02	1580-02-72	2018	12/12/2017	CAMERON - LADYSMITH	CEDAR SWAMP RD TO CHIPPEWA RIVER	9.15	RESURFACING
<b>SAWYER COUNTY</b>								
<b>HWY</b>	<b>DESIGN ID</b>	<b>CONSTRUCT ID</b>	<b>YEAR</b>	<b>LET DATE</b>	<b>TITLE</b>	<b>LIMIT</b>	<b>MILES</b>	<b>SCOPE OF WORK</b>
STH-077	8520-16-00	8520-16-71	2014	7/8/2014	HAYWARD - CLAM LAKE	CTH K TO LOWER TWIN LAKE RD	7.56	RESURFACING
STH-027	8140-25-00	8140-25-71	2016	1/12/2016	HAYWARD S DAKOTA AVE	NAMEKAGON RV BRIDGE	0.01	BRIDGE REHAB
STH-070	8170-01-33	8170-01-63	2016	7/12/2016	OJIBWA - OXBO	CTH W TO CTH GG	10.8	RE MAINTENANCE
STH-048	8570-00-30	8570-00-60	2016	7/12/2016	V EXELAND 2ND ST	WEIRGOR CREEK BRIDGE B-57-0052	0.04	BRIDGE REHAB
STH-027	8140-00-00	8140-00-70	2018	11/14/2017	C HAYWARD SOUTH DAKOTA AVE	CTH B TO USH 63	0.43	RECONSTRUCT
STH-048	8570-03-30	8570-03-60	2018	11/14/2017	BIRCHWOOD - EXELAND	CTH F TO STH 40	16.5	RE MAINTENANCE
STH-027	8150-20-00	8150-20-60	2018	12/12/2017	LADYSMITH - OJIBWA	BRUNET RV TO STH 70	5.01	RE MAINTENANCE
STH-040	8590-22-00	8590-22-60	2018	2/13/2018	BRUCE - RADISSON	SOUTH COUNTY LINE TO STH 27	9.87	RE MAINTENANCE
<b>ST. CROIX COUNTY</b>								
<b>HWY</b>	<b>DESIGN ID</b>	<b>CONSTRUCT ID</b>	<b>YEAR</b>	<b>LET DATE</b>	<b>TITLE</b>	<b>LIMIT</b>	<b>MILES</b>	<b>SCOPE OF WORK</b>
IH -094	1020-07-04	1020-07-84	2012	11/25/2011	HUDSON - MENOMONIE	STH 65 INTERCHANGE	1.5	MISCELLANEOUS
USH-012	8949-04-33	8949-04-63	2012	11/25/2011	BALDWIN - MENOMONIE	230TH ST TO 250TH ST	1.99	RE MAINTENANCE
USH-063	8070-01-03	8070-01-73	2012	12/13/2011	BALDWIN - CLEAR LAKE	STH 46 TO STH 64 EAST	4.9	PAVEMENT REPLACE
USH-063	8070-01-03	8070-01-75	2012	12/13/2011	BALDWIN - CLEAR LAKE	STH 64 EAST INTERSECTION	0.26	RECONSTRUCT
USH-063	8070-01-04	8070-01-74	2012	12/13/2011	BALDWIN - CLEAR LAKE	STH 46 AND STH 64 INTERSECTION	0.44	RECONSTRUCT
IH -094	1020-06-06	1020-06-76	2012	1/10/2012	HUDSON - MENOMONIE	CTH B BRIDGE B-55-0233	0.02	BRIDGE REPLACE
IH -094	1020-07-04	1020-07-74	2012	3/13/2012	HUDSON - MENOMONIE	STH 65 INTERCHANGE	2.43	RECONSTRUCT
STH-065	1540-02-05	1540-02-75	2012	3/13/2012	RIVER FALLS - NEW RICHMOND	CTH G INTERSECTION	0.09	RECONSTRUCT
STH-065	1540-03-05	1540-03-75	2012	3/13/2012	RIVER FALLS - NEW RICHMOND	CTH TT INTERSECTION	0.11	RECONSTRUCT
STH-065	1540-04-00	1540-04-71	2012	3/13/2012	RIVER FALLS - ROBERTS	70TH ST TO USH 12 EAST	3.01	RESURFACING

## HIGHWAY IMPROVEMENT PROGRAM FOR UTILITY COORDINATION

USH-012	8949-02-05	8949-02-75	2012	3/13/2012	HUDSON - BALDWIN	STH 65 SOUTH/120TH ST INTERSECTION	0.09	RECONSTRUCT
USH-012	8949-03-06	8949-03-76	2012	3/13/2012	HUDSON - BALDWIN	STH 65 NORTH/130TH ST INTERSECTION	0.1	RECONSTRUCT
STH-064	8110-00-05	8110-00-75	2012	4/10/2012	STILLWATER - NEW RICHMOND	MARSH CREEK TO 85TH ST	0.3	MISCELLANEOUS
STH-064	8110-00-80	8110-00-80	2012	5/25/2012	STILLWATER - NEW RICHMOND	ST CROIX RIV LIFT BRIDGE B-55-0919	0.32	BRIDGE REHAB
STH-064	8110-00-03	8110-00-73	2012	7/10/2012	NEW RICHMOND - CONNORSVILLE	USH 63 - EAST COUNTY LINE	6.13	RESURFACING
IH -094	1020-01-05	1020-01-75	2013	11/13/2012	HUDSON - BALDWIN	ST CROIX RV BRIDGE WB B-55-0061	0.31	BRIDGE REHAB
IH -094	1020-01-06	1020-01-76	2013	11/13/2012	HUDSON - BALDWIN	ST CROIX RV BRIDGE EB B-55-0126	0.08	BRIDGE REHAB
IH -094	1020-06-31	1020-06-61	2013	11/13/2012	HUDSON - MENOMONIE	STH 35 NORTH TO USH 12	3.39	RE MAINTENANCE
USH-063	8070-09-01	8070-09-71	2013	12/11/2012	BALDWIN - CLEAR LAKE	USH 12 WEST TO STH 64	0	RECONDITIONING
STH-035	7200-02-01	7200-02-71	2013	3/12/2013	RIVER FALLS - HUDSON	RADIO RD INTERCHANGE B-55-0232	0.08	NEW BRIDGE
USH-063	8070-08-06	8070-08-76	2013	7/9/2013	BALDWIN - CLEAR LAKE	STH 64 TO NORTH COUNTY LINE	4.01	PAVEMENT REPLACE
IH -094	1021-00-02	1021-00-72	2015	11/11/2014	HUDSON - MENOMONIE	CTH BB TO STH 128 (WB)	5.79	RESURFACING
IH -094	1021-00-03	1021-00-73	2015	11/11/2014	HUDSON - MENOMONIE	CTH T - CTH BB (EB & WB)	5.8	RE MAINTENANCE
IH -094	1021-00-01	1021-00-71	2015	12/9/2014	HUDSON - MENOMONIE	CTH BB TO STH 128 (EB)	5.99	RESURFACING
IH -094	1021-01-00	1021-01-70	2016	11/10/2015	BALDWIN - MENOMONIE	STH 128 BRIDGE	0.06	BRIDGE REPLACE
IH -094	1021-01-02	1021-01-72	2016	11/10/2015	HUDSON - BALDWIN	CTH T BRIDGE	0.06	BRIDGE REPLACE

## HIGHWAY IMPROVEMENT PROGRAM FOR UTILITY COORDINATION

IH -094	1021-01-03	1021-01-73	2016	11/10/2015	HUDSON - BALDWIN	200TH ST BRIDGE B-55-0261	0.05	BRIDGE REPLACE
STH-035	8080-05-31	8080-05-61	2016	12/8/2015	V NORTH HUDSON 6TH ST	LAKE MALLALIEU TO SOMMERS ST	0.89	RE MAINTENANCE
STH-065	1540-07-02	1540-07-72	2016	7/12/2016	NEW RICHMOND - WANDEROOS	STH 64 EAST BOUND TO JEWELL ST	4.5	RESURFACING
IH -094	1020-06-05	1020-06-75	2017	11/8/2016	HUDSON - BALDWIN	STH 35 NORTH TO USH 12	4.33	RECONSTRUCTION
IH -094	1021-10-04	1021-10-74	2017	11/8/2016	HUDSON - BALDWIN	CTH J BRIDGE B-55-041	0.52	BRIDGE REPLACE
IH -094	1020-01-07	1020-01-77	2017	12/13/2016	HUDSON - BALDWIN	STH 65 TO CTH T (EB & WB)	6.5	RESURFACING
IH -094	1021-01-01	1021-01-71	2017	12/13/2016	HUDSON - BALDWIN	HIGHLAND DR BRIDGE B-55-0258	0.08	BRIDGE REPLACE
IH -094	1021-10-05	1021-10-75	2017	12/13/2016	BALDWIN - MENOMONIE	223RD ST BRIDGE B-55-0047	0.05	BRIDGE REPLACE
IH -094	1020-01-08	1020-01-88	2017	1/10/2017	BALDWIN - MENOMONIE	CTH BB BRIDGE B-55-0265	0.07	BRIDGE REPLACE
IH -094	1020-01-12	1020-01-82	2017	1/10/2017	BALDWIN - MENOMONIE	233RD ST BRIDGE B-55-0264	0.02	BRIDGE REPLACE
IH -094	1020-01-13	1020-01-83	2017	1/10/2017	HUDSON - BALDWIN	CTH J BRIDGE B-55-0259	0.06	BRIDGE REPLACE
IH -094	1021-10-06	1021-10-76	2017	1/10/2017	BALDWIN - MENOMONIE	CTH BB BRIDGE B-55-0048	0.53	BRIDGE REPLACE
STH-035	8060-01-33	8060-01-73	2018	9/12/2017	SOMERSET - ST CROIX FALLS	STH 64 TO NORTH COUNTY LINE	5.96	RESURFACING
STH-046	8071-00-32	8071-00-62	2018	11/14/2017	CYLON - DEER PARK RD	USH 63 - NORTH COUNTY LINE	5.03	RE MAINTENANCE
STH-035	8080-07-01	8080-07-70	2018	11/14/2017	CITY OF HUDSON SECOND ST	VINE ST - WILLOW RIVER	0.8	RECONSTRUCT
STH-128	8650-01-31	8650-01-61	2018	11/14/2017	ELMWOOD - STH 64	STH 170 TO STH 64	6.11	RE MAINTENANCE
IH -094	1020-03-11	1020-03-81	2018	1/9/2018	HUDSON - BALDWIN	USH 12 TO STH 65 (EB & WB)	5.98	RESURFACING
USH-012	8949-02-31	8949-02-61	2018	1/9/2018	HUDSON - BALDWIN	CTH U TO USH 63	15.9	RE MAINTENANCE
USH-012	8949-04-31	8949-04-61	2018	1/9/2018	BALDWIN - MENOMONIE	USH 63 TO STH 128	8.96	RE MAINTENANCE
STH-035	7200-01-02	7200-01-72	2019	11/13/2018	RIVER FALLS - HUDSON RD	GLOVER RD OVERPASS:B-55-0231	0.1	NEW BRIDGE
STH-035	7200-04-03	7200-04-73	2019	11/13/2018	RIVER FALLS - HUDSON RD	CTH M INTERCHANGE B-47-0134	0.44	DGE REPLACEMENT
					<b>TAYLOR COUNTY</b>			
<b>HWY</b>	<b>DESIGN ID</b>	<b>CONSTRUCT ID</b>	<b>YEAR</b>	<b>LET DATE</b>	<b>TITLE</b>	<b>LIMIT</b>	<b>MILES</b>	<b>SCOPE OF WORK</b>
VAR-HWY	1000-08-48	1000-08-49	2012	9/25/2011	TAYLOR COUNTY VAR HWYS	VARIOUS LOCATIONS ON STH'S	0	RE MAINTENANCE
STH-102	9225-00-00	9225-00-70	2012	12/13/2011	CHELSEA - SPIRIT	STH 13 TO KENNEDY ST	4.73	RESURFACING
STH-064	8220-05-31	8220-05-72	2015	9/9/2014	GILMAN - MEDFORD	COYOTE DR TO CENTRAL AVE	13.3	PAVEMENT REPLACE
STH-013	1610-01-05	1610-01-75	2015	1/13/2015	V STETSONVILLE STH 13	MINK AVE TO EAST FINCH AVE	0.55	RESURFACING
STH-013	1610-03-32	1610-03-62	2017	11/8/2016	MEDFORD - WESTBORO	STH 102 TO NORTH COUNTY LINE	5.71	RE MAINTENANCE
					<b>TREMPEALEAU COUNTY</b>			
<b>HWY</b>	<b>DESIGN ID</b>	<b>CONSTRUCT ID</b>	<b>YEAR</b>	<b>LET DATE</b>	<b>TITLE</b>	<b>LIMIT</b>	<b>MILES</b>	<b>SCOPE OF WORK</b>

## HIGHWAY IMPROVEMENT PROGRAM FOR UTILITY COORDINATION

STH-093	7130-00-02	7130-00-72	2012	8/25/2011	CENTERVILLE - INDEPENDENCE	TREMPEALEAU RV BRIDGE B-61-0123	0.06	MISCELLANEOUS
STH-093	7130-01-30	7130-01-60	2012	9/25/2011	CENTERVILLE - INDEPENDENCE	TROWBRIDGE LANE TO FOX COULEE LANE	1.67	RE MAINTENANCE
IH -094	1022-02-34	1022-02-75	2013	1/25/2013	EAU CLAIRE - OSSEO	CTH NN TO EAST COUNTY LINE	3.68	RE MAINTENANCE
IH -094	1022-02-34	1022-02-64	2014	11/12/2013	EAU CLAIRE - OSSEO	CTH NN TO EAST COUNTY LINE	3.68	RE MAINTENANCE
USH-053	1630-01-01	1630-01-71	2014	11/12/2013	GALESVILLE - WHITEHALL	STH 95 EAST INTERSECTION	0.08	RECONDITIONING
USH-053	1634-03-00	1634-03-71	2014	12/10/2013	GALESVILLE - BLAIR	PRAIRIE RIDGE LN TO LUND COULEE LN	9.65	RESURFACING
STH-093	7130-08-02	7130-08-72	2014	2/11/2014	C INDEPENDENCE OSSEO RD	ELK CREEK BRIDGE B-61-0211	0.07	BRIDGE REPLACE
STH-093	7132-07-01	7132-07-70	2014	2/11/2014	C INDEPENDENCE BURROWS RD	A ST TO 7TH ST	0.17	RECONSTRUCT
STH-093	7132-08-02	7132-08-72	2014	2/11/2014	C INDEPENDENCE OSSEO RD	A ST - INDEE BOULEVARD	1.3	RECONSTRUCT
STH-121	7505-00-01	7505-00-71	2015	11/11/2014	INDEPENDENCE - NORTHFIELD	STH 93 TO USH 53	5.33	RESURFACING
STH-095	7560-06-01	7560-06-70	2015	11/11/2014	BLAIR - MERRILLAN	USH 53 TO EAST COUNTY LINE	4.44	RESURFACING
USH-053	1630-01-03	1630-01-73	2015	12/9/2014	GALESVILLE - WHITEHALL	TREMPEALEAU RV BRIDGE B-61-0050	0.06	BRIDGE REHAB
USH-053	1630-02-01	1630-02-71	2015	12/9/2014	WHITEHALL - OSSEO	RICHTER RD TO 121 EAST BOUND	7.9	RESURFACING

## HIGHWAY IMPROVEMENT PROGRAM FOR UTILITY COORDINATION

USH-053	1630-02-00	1630-02-70	2015	1/13/2015	V PIGEON FALLS EKERN ST	PIGEON CREEK BRIDGE B-61-0058	0.06	BRIDGE REHAB
USH-010	1520-04-01	1520-04-71	2016	11/10/2015	OSSEO - FAIRCHILD	IH 94 TO EAST COUNTY LINE	2.15	RESURFACING
STH-054	7550-00-01	7550-00-62	2017	11/8/2016	GALESVILLE - MELROSE	USH 53 TO EAST COUNTY LINE	9.17	RE MAINTENANCE
STH-035	7153-03-31	7153-03-61	2017	2/14/2017	TREMPEALEAU - FOUNTAIN CITY	10TH ST TO STH 93	4.13	RE MAINTENANCE
USH-053	1630-01-02	1630-01-72	2017	7/11/2017	GALESVILLE - WHITEHALL	WEST JUNCTION STH 95 TO RICHTER RD	5.16	RE MAINTENANCE
IH -094	1023-07-02	1023-07-72	2018	11/14/2017	EAU CLAIRE - OSSEO	CTH NN & BUFFALO RV E & WB BRDGS	0.12	BRIDGE REPLACE
STH-093	7130-08-01	7130-08-70	2018	11/14/2017	INDEPENDENCE - ELEVA	STH 121 WEST TO NORTH COUNTY LINE	14.9	RESURFACING
STH-093	7590-01-05	7590-01-75	2018	11/14/2017	ELEVA - EAU CLAIRE	USH 10 TO NORTH COUNTY LINE	1.4	RESURFACING
STH-093	7130-00-30	7130-00-60	2018	1/9/2018	CENTERVILLE - INDEPENDENCE	STH 95 TO STH 121 EAST BOUND	8.96	RE MAINTENANCE
					<b>WASHBURN COUNTY</b>			
Hwy	DESIGN ID	CONSTRUCT ID	YEAR	LET DATE	TITLE	LIMIT	MILES	SCOPE OF WORK
USH-053	1198-02-07	1198-02-64	2012	9/25/2011	SPOONER - MINONG	CTH E INTERSECTION	0.01	MISCELLANEOUS
USH-063	1550-21-00	1550-21-71	2014	1/14/2014	CUMBERLAND - SPOONER	SOUTH COUNTY LINE TO WOODYARD RD	3.95	RECONDITIONING
USH-063	1560-31-00	1560-31-71	2015	1/13/2015	CUMBERLAND - SPOONER RD	WOODYARD RD TO CTH B (EAST)	4.78	RECONDITIONING
USH-053	1197-18-05	1197-18-75	2015	5/12/2015	NEW AUBURN - SPOONER	26TH AVE TO CTH H (SB)	19.3	RE MAINTENANCE
USH-053	1197-18-06	1197-18-76	2015	5/12/2015	NEW AUBURN - SPOONER	26TH AVE TO CTH H (NB)	19.3	RE MAINTENANCE
USH-063	1560-30-00	1560-30-71	2015	7/14/2015	SPOONER - HAYWARD	CTH M TO VERMONT AVE	12.7	RESURFACING
USH-053	1198-08-31	1198-08-70	2016	11/10/2015	SPOONER - MINONG	WHALEN LAKE RD TO BUS 53(MINONG) NB	11.2	RESURFACING
USH-063	1550-04-30	1550-04-73	2016	7/12/2016	CUMBERLAND - SPOONER	N JUNC CTH B TO GREEN VALLEY RD	4.25	RESURFACING
USH-063	1550-06-04	1550-06-74	2016	7/12/2016	C SPOONER RV ST	GREEN VALLEY RD TO POPLAR ST	1.95	RESURFACING
USH-063	1550-22-00	1550-22-71	2016	7/12/2016	SPOONER - HAYWARD	POPLAR ST TO USH 53	1.52	RESURFACING
USH-053	1196-00-00	1196-00-70	2018	11/14/2017	MINONG - SOLON SPRINGS	BUS 53 (MINONG) TO CTH T (NB)	4.89	PAVEMENT REPLACE
STH-070	8130-01-30	8130-01-60	2018	12/12/2017	SPOONER - STONE LAKE	USH 63 TO CTH M (NORTH BOUND)	9.23	RE MAINTENANCE
STH-070	8130-00-01	8130-00-71	2018	2/13/2018	SPOONER - STONE LAKE	YELLOW RV BRIDGE C-65-0015	0.02	MISCELLANEOUS

## HIGHWAY IMPROVEMENT PROGRAM FOR UTILITY COORDINATION

USH-053	1198-00-30	1198-00-60	2018	4/10/2018	SPOONER - MINONG	WHALEN LAKE RD TO BUS 53(MINONG)SB	11.2	RE MAINTENANCE