NOTES:
RIGHT OF WAY AND PROPERTY LINES ARE FROM PORTAGE COUNTY GIS AND ARE FOR DISPLAY ONLY

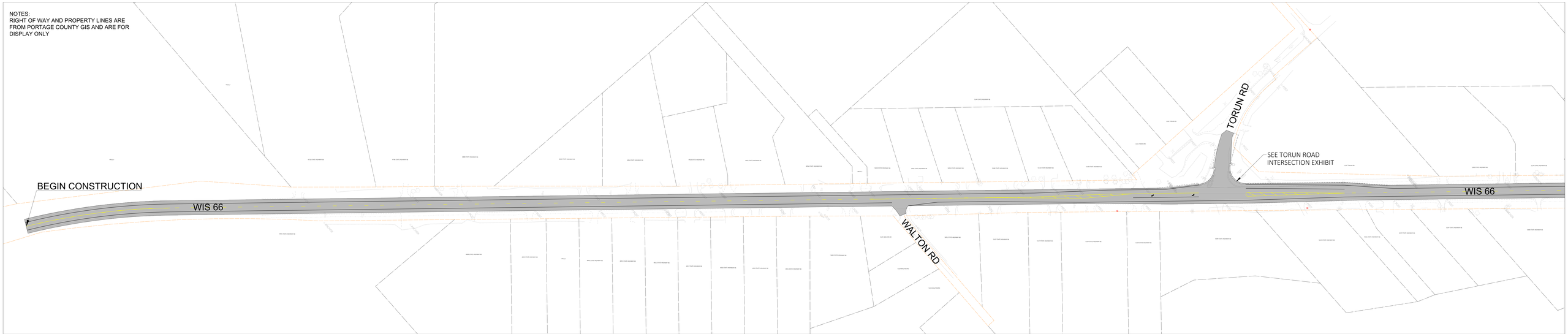

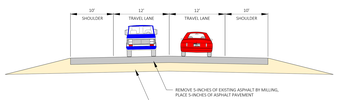

STEVENS POINT AIRPORT TO AIRPORT ROAD
WIS 66 (LOOKING EASTBOUND)

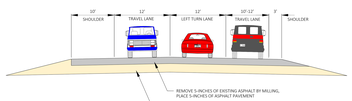

TORUN ROAD INTERSECTION
WIS 66 (LOOKING EASTBOUND)

WIS 66 IMPROVEMENTS
STEVENS POINT - ROSHOLT
PORTAGE COUNTY
WISDOT PROJECT ID 6820-02-06/07
MARCH 2023

KEY
ASPHALT
RIGHT OF WAY
PROPERTY LINE

N

0' 20' 40' 80'
SCALE: 1"=40'

NOTES:
RIGHT OF WAY AND PROPERTY LINES ARE FROM PORTAGE COUNTY GIS AND ARE FOR DISPLAY ONLY

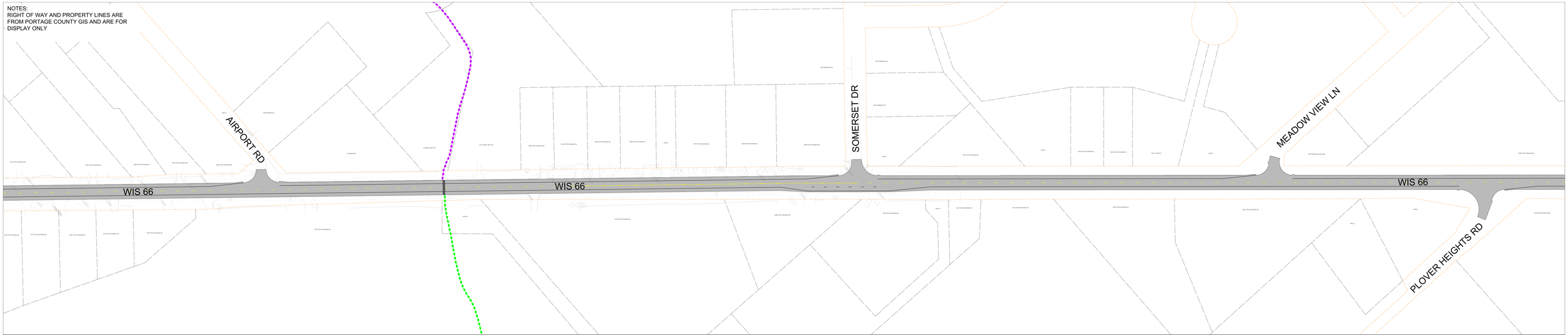

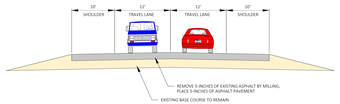

AIRPORT ROAD TO PLOVER HEIGHTS ROAD
WIS 66 (LOOKING EASTBOUND)

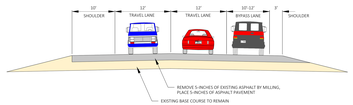

SOMERSET DRIVE INTERSECTION
WIS 66 (LOOKING EASTBOUND)

WIS 66 IMPROVEMENTS
STEVENS POINT - ROSHOLT
PORTAGE COUNTY
WISDOT PROJECT ID 6820-02-06/07
MARCH 2023

KEY
- ASPHALT
- MOSES CREEK TRAIL
- PLOVER RIVER TRAIL
- RIGHT OF WAY
- PROPERTY LINE

N

0' 20' 40' 80'
SCALE: 1"=40'

NOTES:
RIGHT OF WAY AND PROPERTY LINES ARE FROM PORTAGE COUNTY GIS AND ARE FOR DISPLAY ONLY

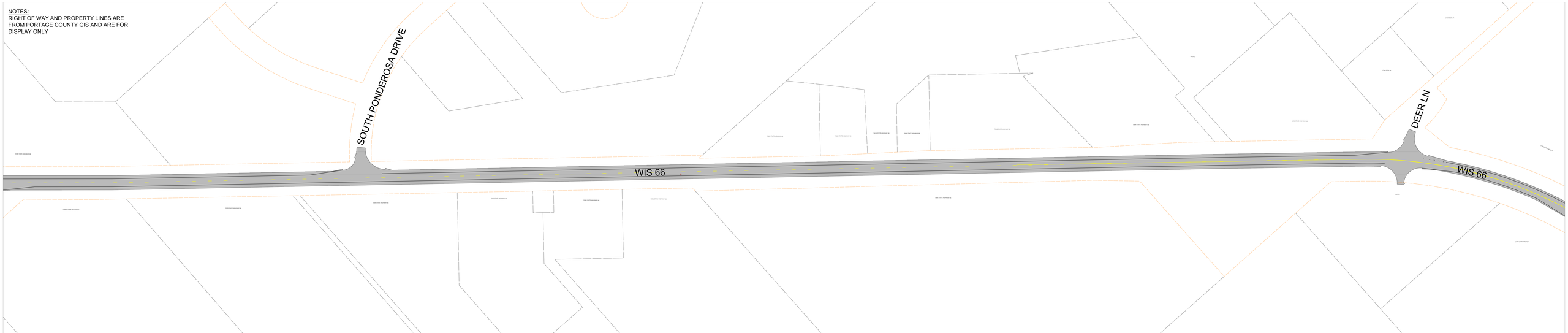

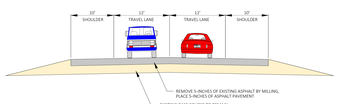

PLOVER HEIGHTS ROAD TO DEER LANE
WIS 66 (LOOKING EASTBOUND)

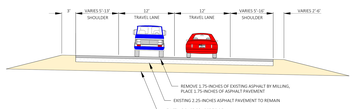

DEER LANE TO COUNTY Y
WIS 66 (LOOKING EASTBOUND)

WIS 66 IMPROVEMENTS
STEVENS POINT - ROSHOLT
PORTAGE COUNTY
WISDOT PROJECT ID 6820-02-06/07
MARCH 2023

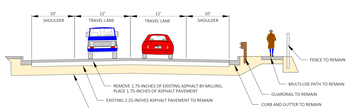

COUNTY Y INTERSECTION
WIS 66 (LOOKING EASTBOUND)

KEY
ASPHALT
RIGHT OF WAY
PROPERTY LINE

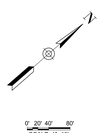

NOTES:
RIGHT OF WAY AND PROPERTY LINES ARE FROM PORTAGE COUNTY GIS AND ARE FOR DISPLAY ONLY



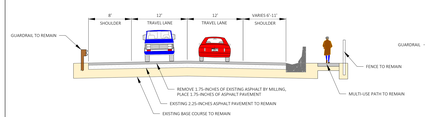

COUNTY Y TO BRIDGE B-49-0074
WIS 66 (LOOKING EASTBOUND)

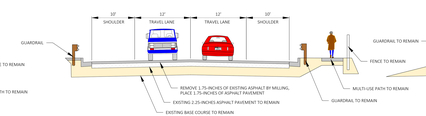

BRIDGE B-49-0074 TO BRILOWSKI ROAD
WIS 66 (LOOKING EASTBOUND)

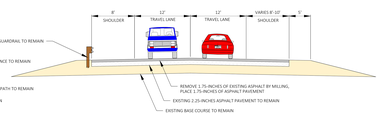

BRILOWSKI ROAD TO BRYCELL ROAD
WIS 66 (LOOKING EASTBOUND)

WIS 66 IMPROVEMENTS
STEVENS POINT - ROSHOLT
PORTAGE COUNTY
WISDOT PROJECT ID 6820-02-06/07
MARCH 2023

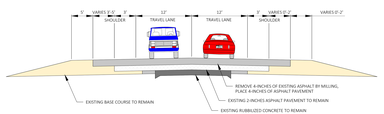

BRYCELL ROAD TO ELLIS ROAD
WIS 66 (LOOKING EASTBOUND)

KEY
ASPHALT
RIGHT OF WAY
PROPERTY LINE

N

0' 20' 40' 80'
SCALE: 1"=40'

NOTES:
RIGHT OF WAY AND PROPERTY LINES ARE FROM PORTAGE COUNTY GIS AND ARE FOR DISPLAY ONLY

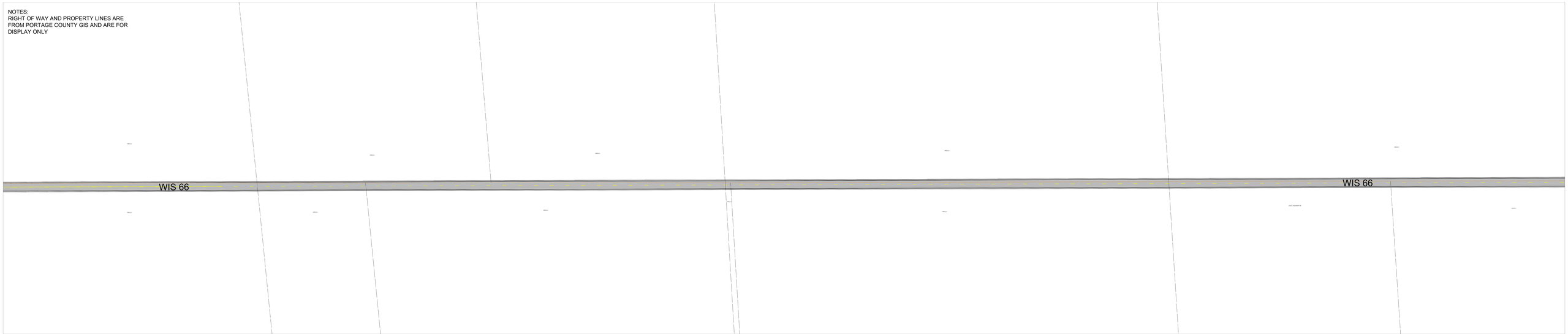

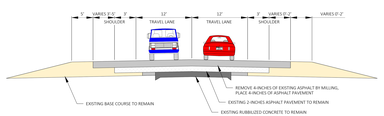

BRYCELL ROAD TO ELLIS ROAD
WIS 66 (LOOKING EASTBOUND)

WIS 66 IMPROVEMENTS
STEVENS POINT - ROSHOLT
PORTAGE COUNTY
WISDOT PROJECT ID 6820-02-06/07
MARCH 2023

KEY
ASPHALT
RIGHT OF WAY
PROPERTY LINE

N

0' 20' 40' 80'
SCALE: 1"=40'

NOTES:
RIGHT OF WAY AND PROPERTY LINES ARE FROM PORTAGE COUNTY GIS AND ARE FOR DISPLAY ONLY

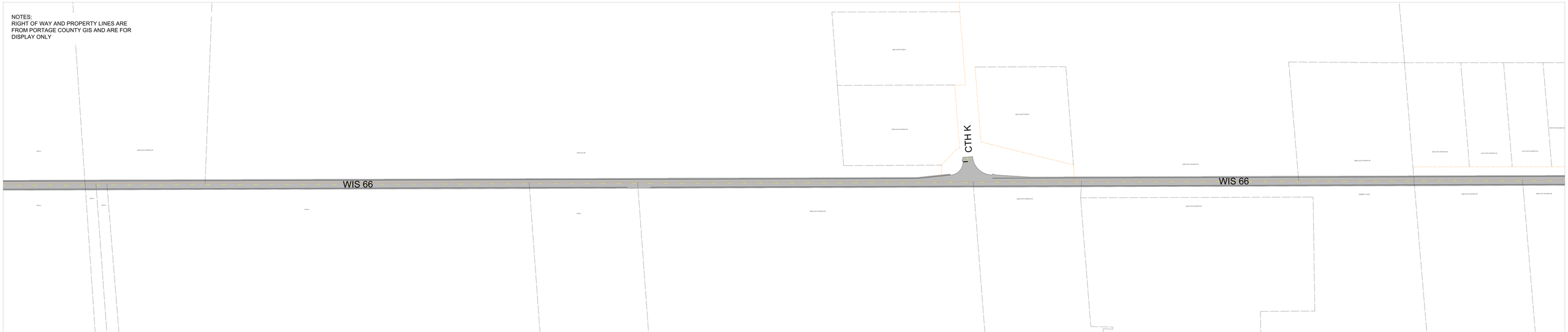

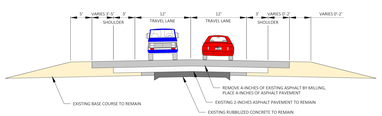

BRYCELL ROAD TO ELLIS ROAD
WIS 66 (LOOKING EASTBOUND)

WIS 66 IMPROVEMENTS
STEVENS POINT - ROSHOLT
PORTAGE COUNTY
WISDOT PROJECT ID 6820-02-06/07
MARCH 2023

KEY
ASPHALT
RIGHT OF WAY
PROPERTY LINE

N

0' 20' 40' 80'
SCALE: 1"=40'

NOTES:
RIGHT OF WAY AND PROPERTY LINES ARE FROM PORTAGE COUNTY GIS AND ARE FOR DISPLAY ONLY

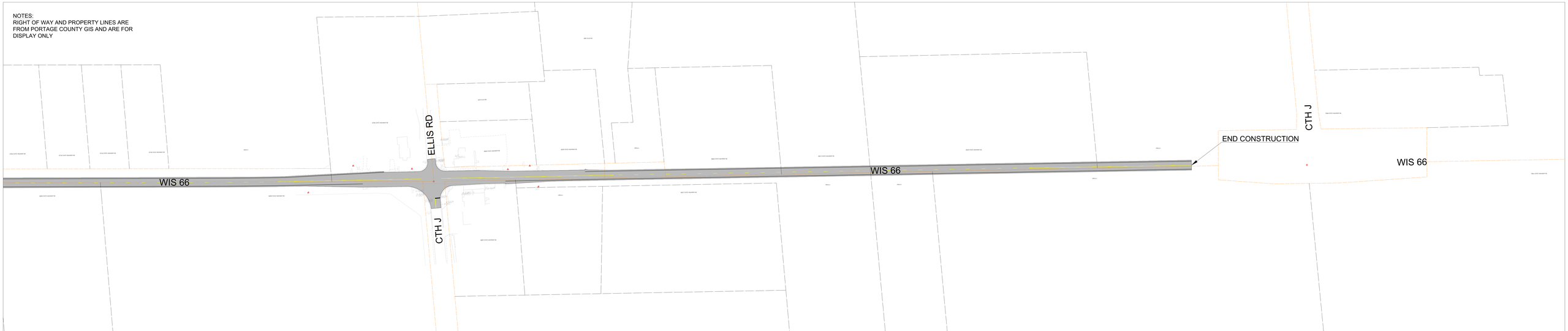

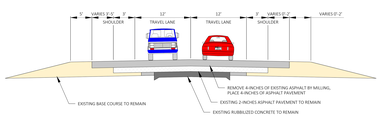

BRYCELL ROAD TO ELLIS ROAD
WIS 66 (LOOKING EASTBOUND)

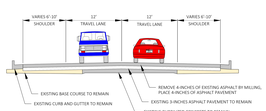

ELLIS ROAD INTERSECTION
WIS 66 (LOOKING EASTBOUND)

WIS 66 IMPROVEMENTS
STEVENS POINT - ROSHOLT
PORTAGE COUNTY
WISDOT PROJECT ID 6820-02-06/07
MARCH 2023

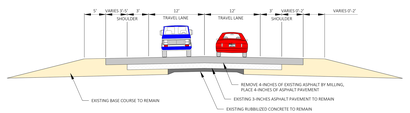

ELLIS ROAD TO COUNTY J
WIS 66 (LOOKING EASTBOUND)

KEY
ASPHALT
RIGHT OF WAY
PROPERTY LINE

N

0' 20' 40' 80'
SCALE: 1"=40'