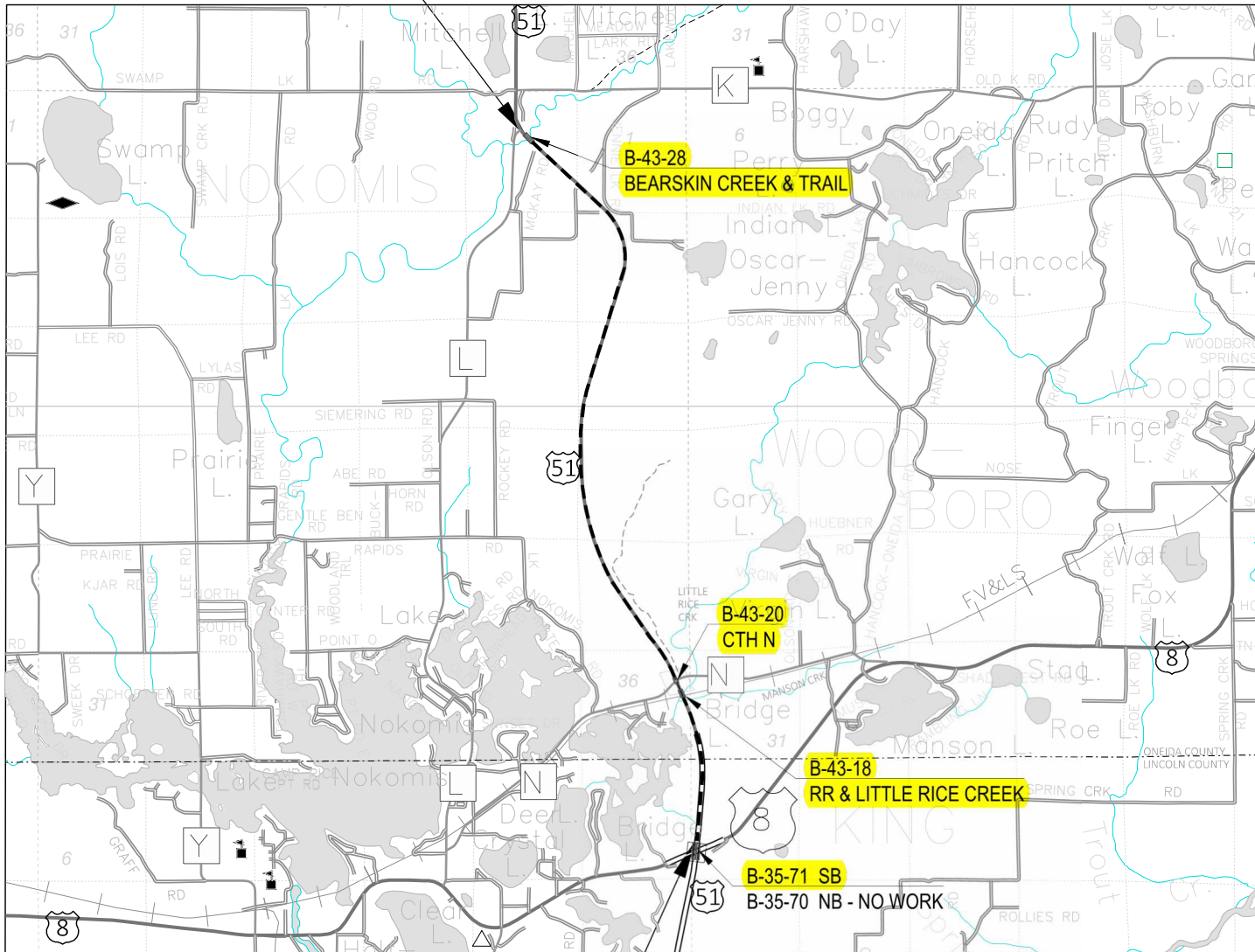


Attachment A: Project Location Map

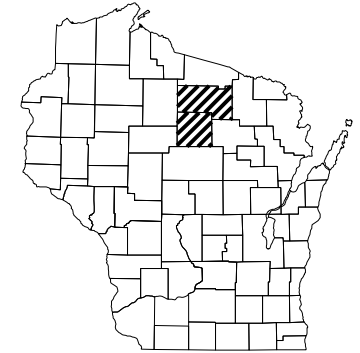
END PROJECT 1170-16-34



BEGIN PROJECT 1170-16-34

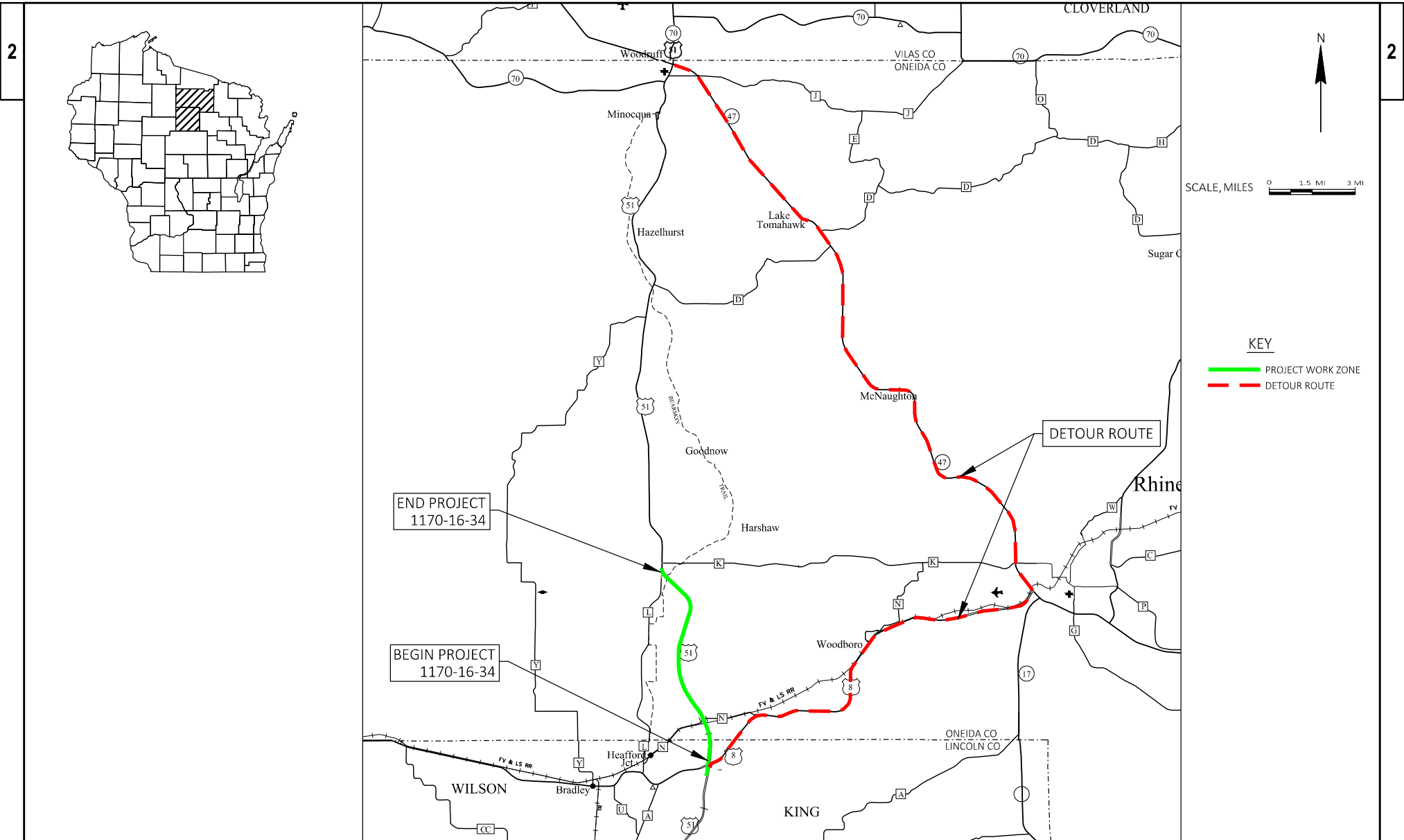
PROJECT LOCATION MAP

PROJECT ID 1170-16-34
TOMAHAWK - MINOCQUA
US 8 TO BEARSKIN BRIDGE
US 51
ONEIDA AND LINCOLN COUNTIES



KEY

B-XX-YY BRIDGE ID #



2

2

PROJECT NO: 1170-16-34

HWY: US 51

COUNTY: ONEIDA, LINCOLN

DETOUR MAP

SHEET

E

FILE NAME: N:\PDS\C3D\11701634\5-SHEETS\022021-PO-DETOUR2024.DWG
LAYOUT NAME: detour 8-47

PLOT DATE: 2/29/2024 10:26 AM

PLOT BY: HETH, BARBARA, L

PLOT NAME:

PLOT SCALE: 1 IN=3 MI

WISDOT/CADD5 SHEET 42