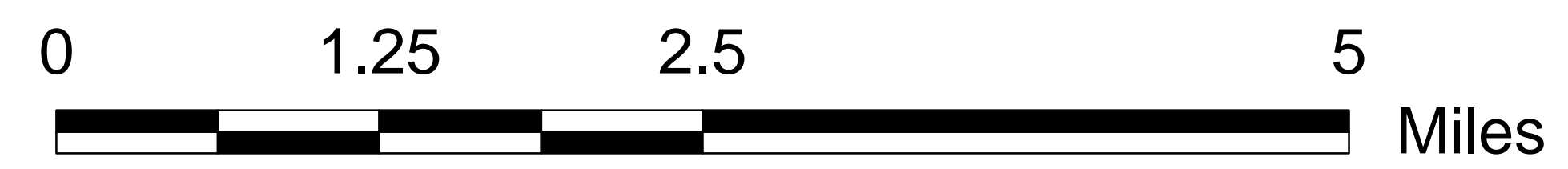

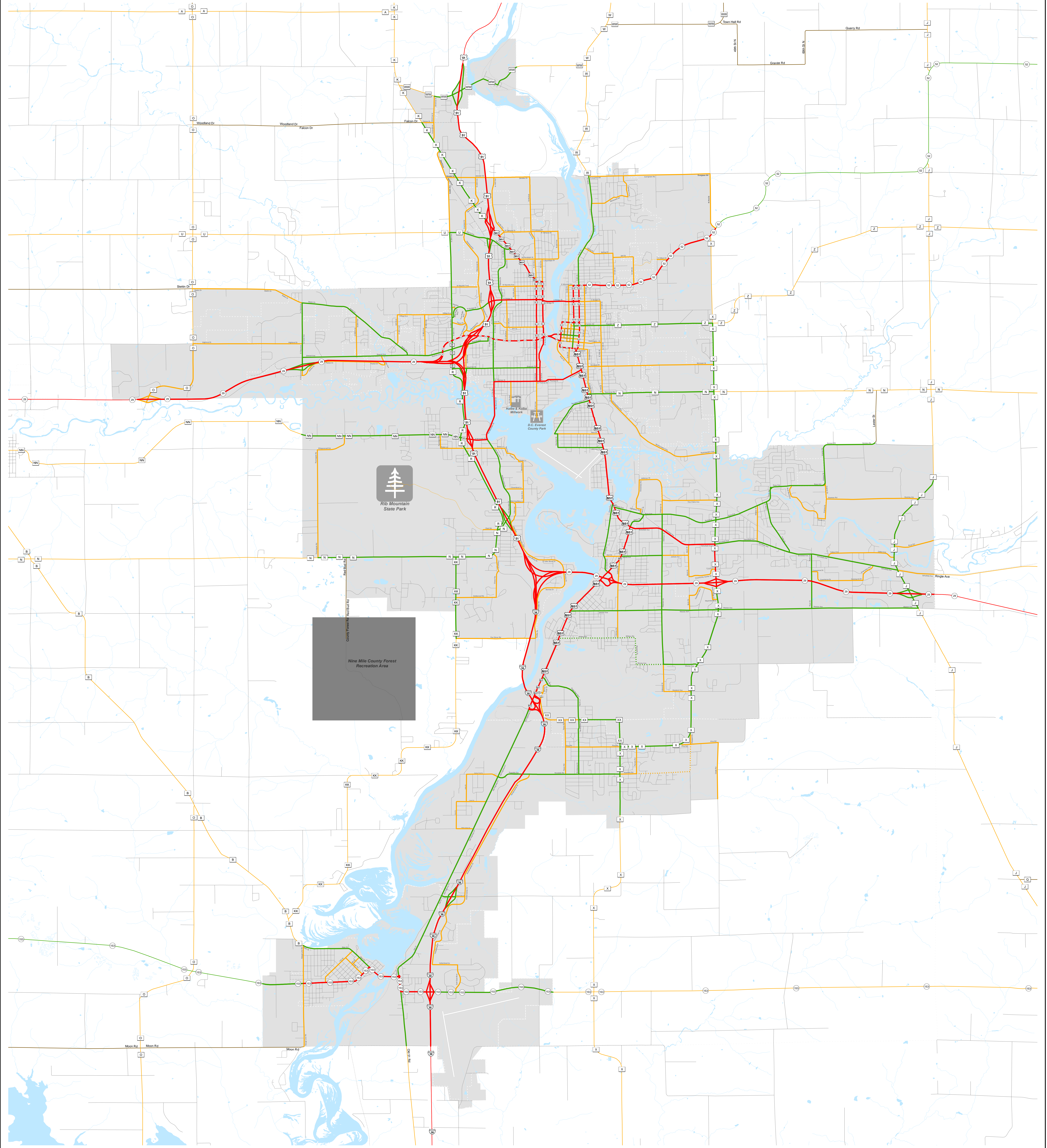


WAUSAU

Functional Classification

04/28/2017

WAUSAU



addendum to Legend

MA	WISLR certified
MA	non-WISLR certified (not eligible for STP-U funding)
COL	WISLR certified
COL	non-WISLR certified (not eligible for STP-U funding)
LOC	WISLR certified
LOC	non-WISLR certified

Legend

Existing	Planned*	Other
Red solid line	Red dotted line	Black line
Green solid line	Green dotted line	Blue shaded area
Orange solid line	Orange dotted line	Grey shaded area
Grey solid line	Grey dotted line	Light grey shaded area
		Dark grey shaded area
		White shaded area
		Black outline

* NOTE: All planned route locations are approximations only.

The information on these maps and produced from these maps was created for the official use of the Wisconsin Department of Transportation (WisDOT). Any other use, while not prohibited, is the sole responsibility of the user. WisDOT expressly disclaims all liability regarding fitness of use of the information for other than official WisDOT business.

WAUSAU

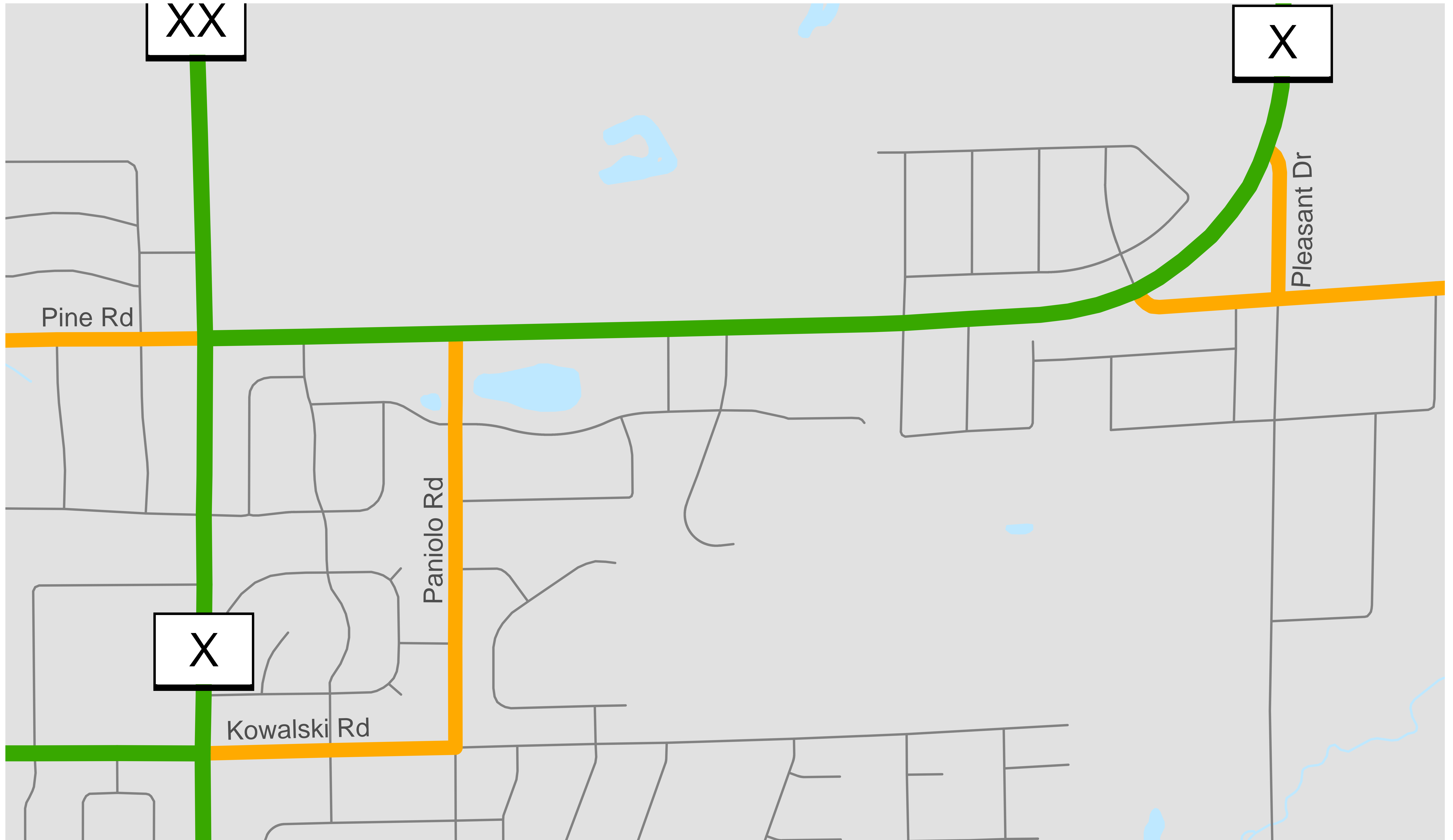
Existing function detail maps for planned routes

Page

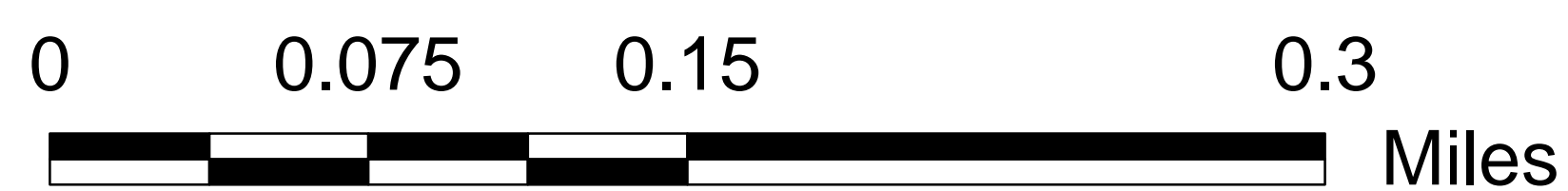

3 Kowalski Rd extension/Pleasant Dr

WAUSAU (existing function detail: Kowalski Rd extension/Pleasant Dr)

Functional Classification 04/28/2017



WAUSAU (existing function detail: Kowalski Rd extension/Pleasant Dr)



Legend		Other	
— Existing	- - - - - Principal Arterial	Railroads	Lakes, Rivers, Streams
— Planned*	- - - - - Minor Arterial	City/Village Boundary	Urban(ized) Area
— Planned*	- - - - - Collector	Other surrounding urban(ized) area	Rural Area
— Planned*	- - - - - Local	County Boundary	

* NOTE:
All planned route locations are approximations only.