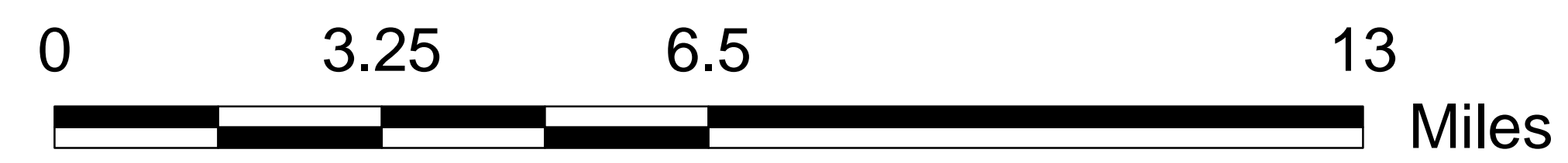

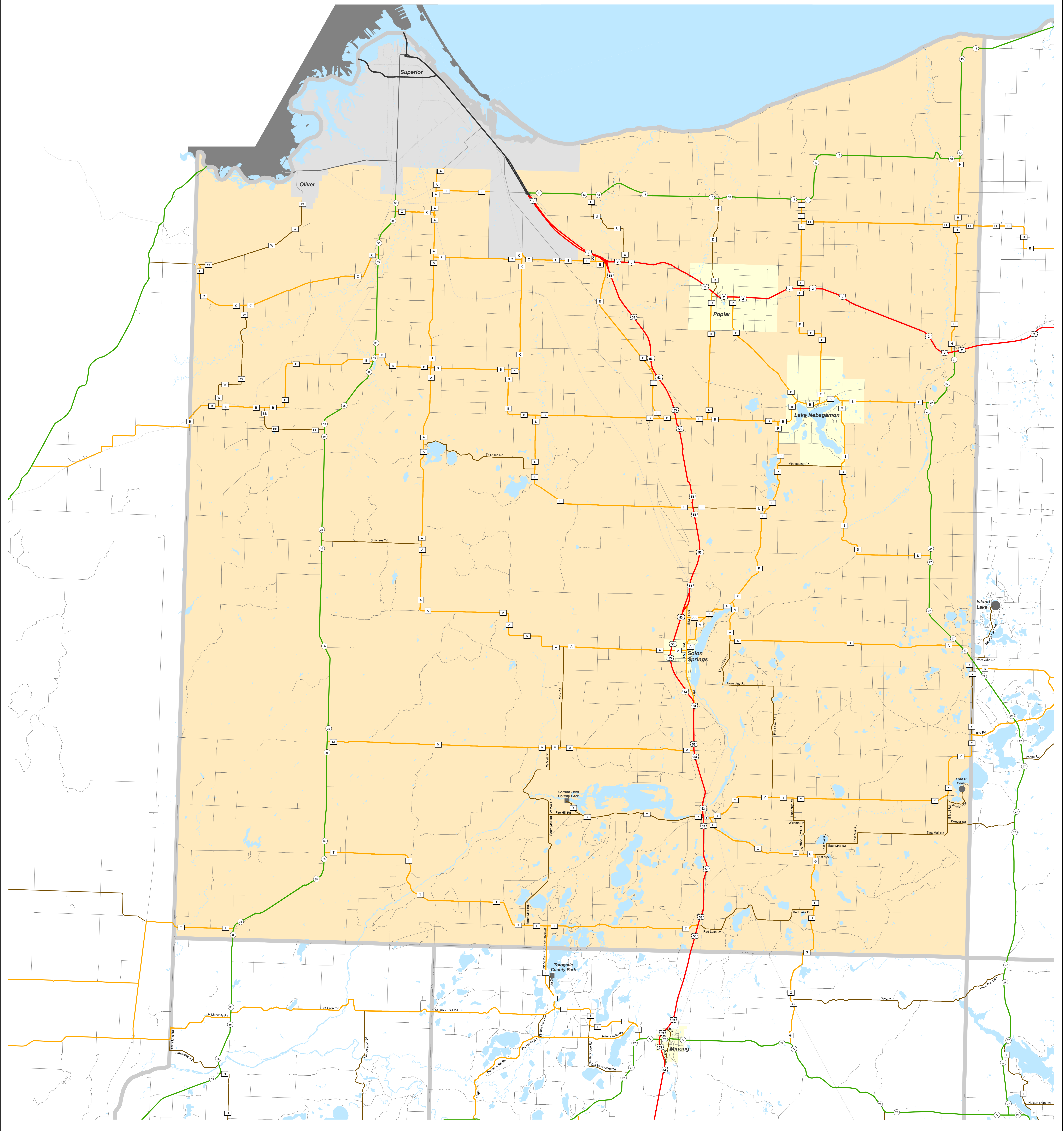


# DOUGLAS

## Functional Classification      04/27/2016

DOUGLAS



Legend		Other
<span style="color: red;">—</span> Existing	<span style="color: red;">- - - - -</span> Principal Arterial	Railroads
<span style="color: green;">—</span> Existing	<span style="color: green;">- - - - -</span> Minor Arterial	Lakes, Rivers, Streams
<span style="color: orange;">—</span> Existing	<span style="color: orange;">- - - - -</span> Major Collector	City/Village Boundary
<span style="color: brown;">—</span> Existing	<span style="color: brown;">- - - - -</span> Minor Collector	Urban(ized) Area
<span style="color: grey;">- - - - -</span> Existing	<span style="color: grey;">- - - - -</span> Minor Collector classified using small community criteria and Local	
* NOTE: All planned route locations are approximations only.		In urban(ized) areas, only urban connecting links of rural classified routes and urban non-connecting link principal arterials are shown.

The information on these maps and produced from these maps was created for the official use of the Wisconsin Department of Transportation (WisDOT). Any other use, while not prohibited, is the sole responsibility of the user. WisDOT expressly disclaims all liability regarding fitness of use of the information for other than official WisDOT business.



# DOUGLAS

## Chart “C” Communities

### Page

- 3 Lake Nebagamon
- 4 Poplar
- 5 Solon Springs

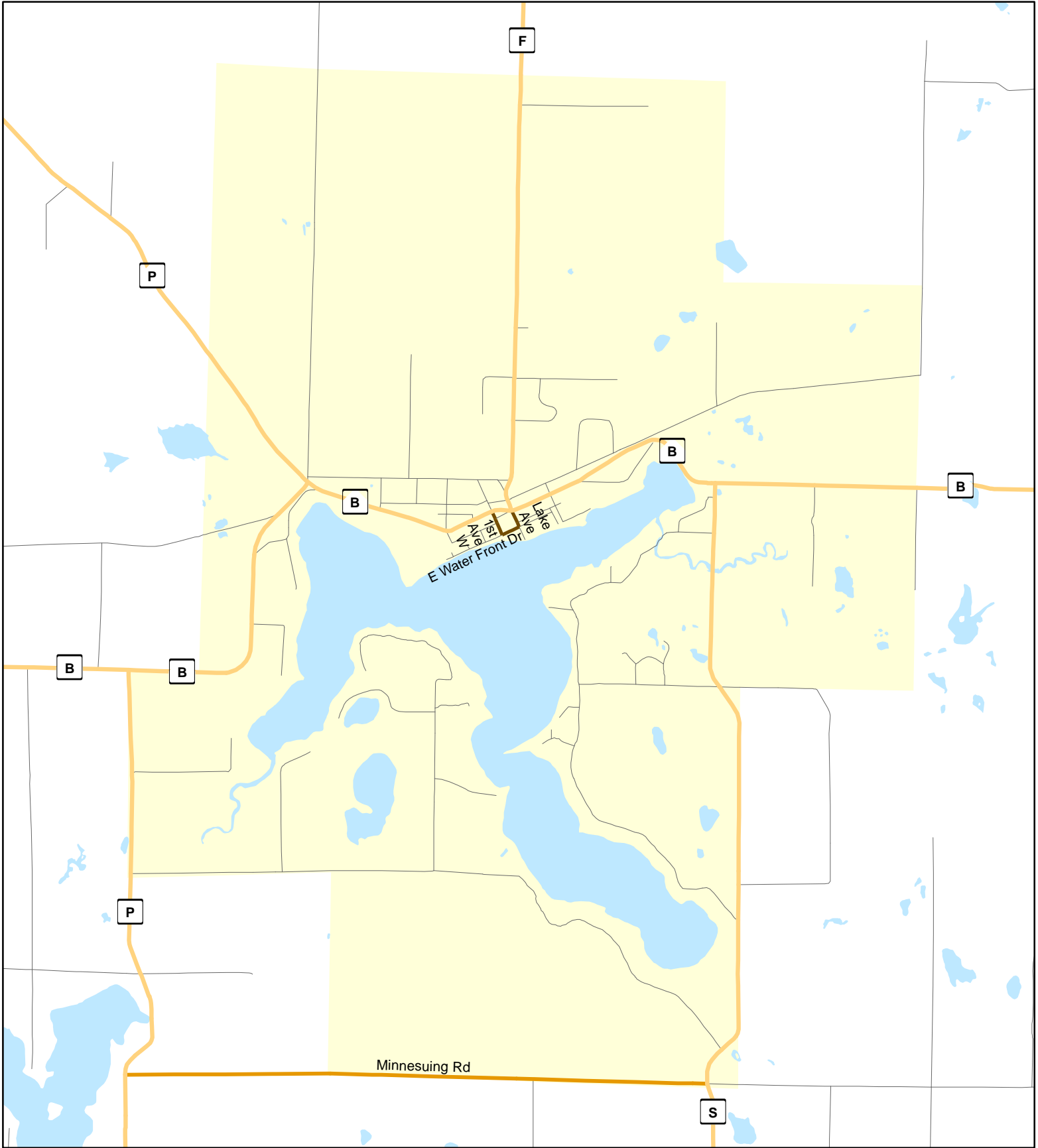


# Chart C Community: LAKE NEBAGAMON

County: Douglas

Functional Classification

04/27/2016



### Functional Classification

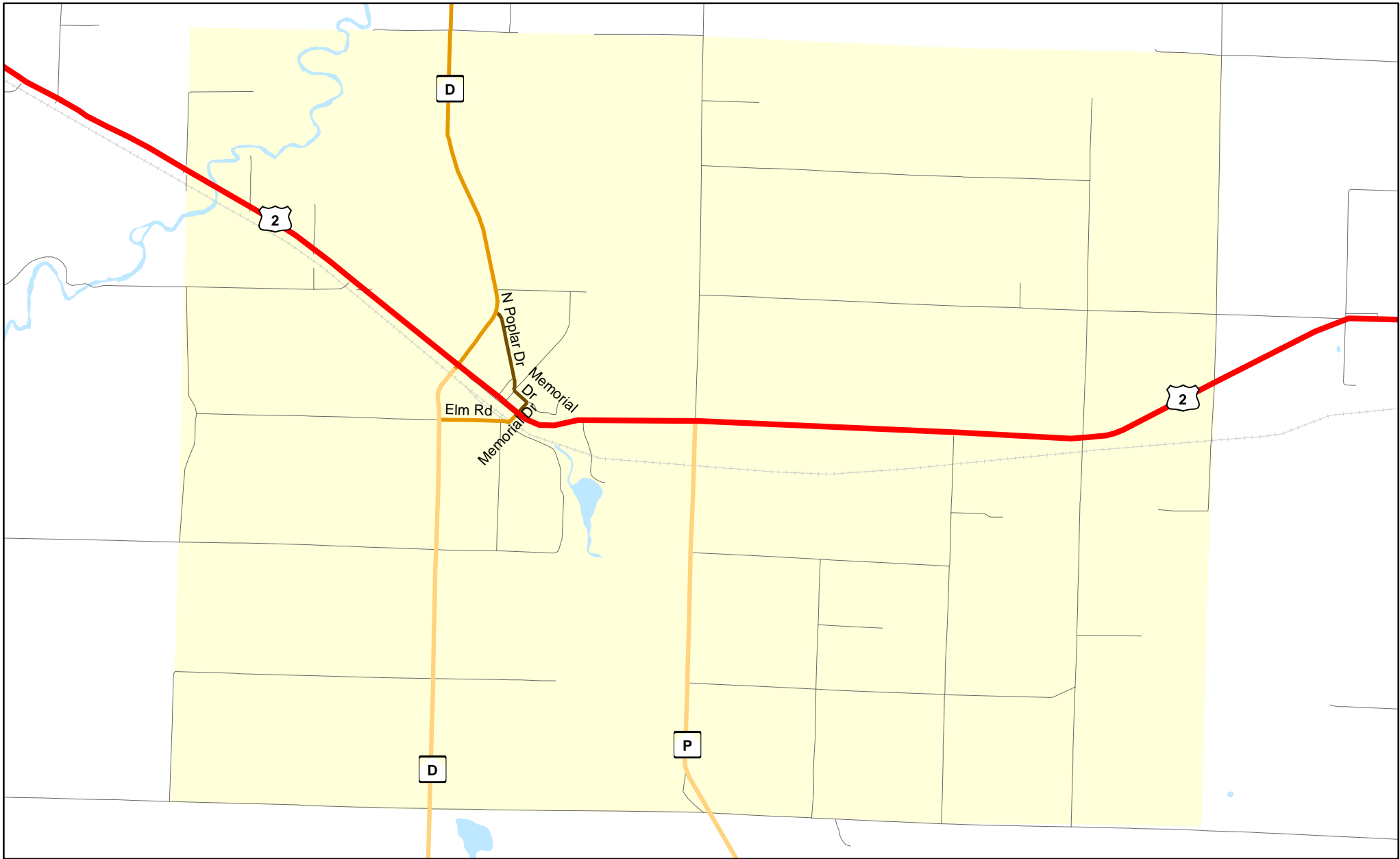
- Principal Arterial (Red line)
- Minor Arterial (Green line)
- Major Collector (Orange line)
- Minor Collector (Yellow line)
- Chart C Minor Collector (Brown line)
- planned Principal Arterial (Red dashed line)
- planned Minor Arterial (Green dashed line)
- planned Major Collector (Orange dashed line)
- planned Minor Collector (Yellow dashed line)

WisDOT Bureau of Planning and Economic Development  
FHWA approval: 04/27/2016  
PDF created: 11/03/2015



**Chart C Community: POPLAR**  
**County: Douglas**

**Functional Classification**      **04/27/2016**



**Functional Classification**

- Principal Arterial
- Minor Arterial
- Major Collector
- Minor Collector
- Chart C Minor Collector
- - - planned Principal Arterial
- - - planned Minor Arterial
- - - planned Major Collector
- - - planned Minor Collector

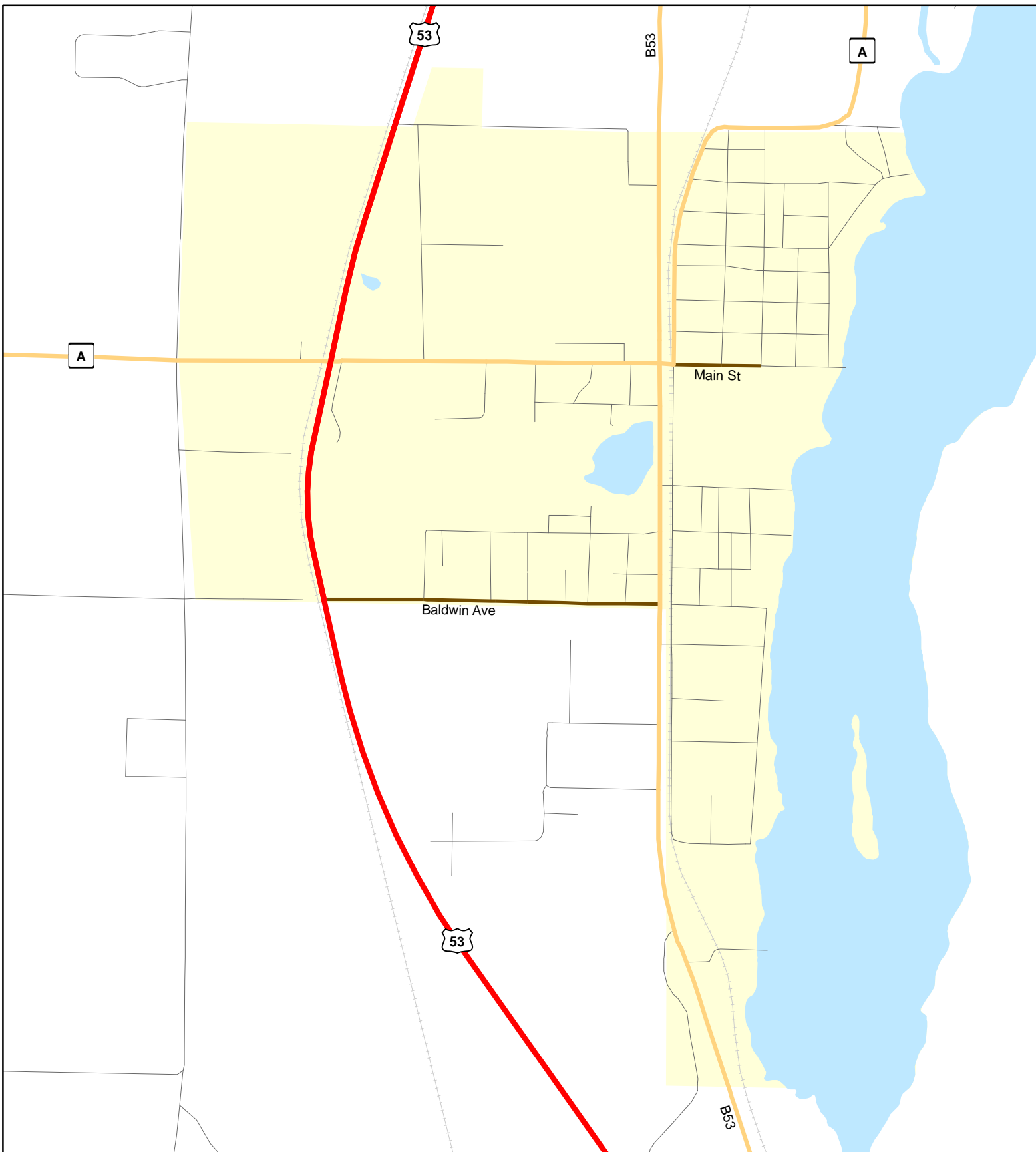
WisDOT Bureau of Planning and Economic Development  
FHWA approval: 04/27/2016  
PDF created: 11/03/2015

**Chart C Community: POPLAR**  
**County: Douglas**



# Chart C Community: SOLON SPRINGS County: Douglas

Functional Classification 04/27/2016



### Functional Classification

- Principal Arterial
- Minor Arterial
- Major Collector
- Minor Collector
- Chart C Minor Collector
- planned Principal Arterial
- planned Minor Arterial
- planned Major Collector
- planned Minor Collector

WisDOT Bureau of Planning and Economic Development  
FHWA approval: 04/27/2016  
PDF created: 11/03/2015

## Chart C Community: SOLON SPRINGS County: Douglas