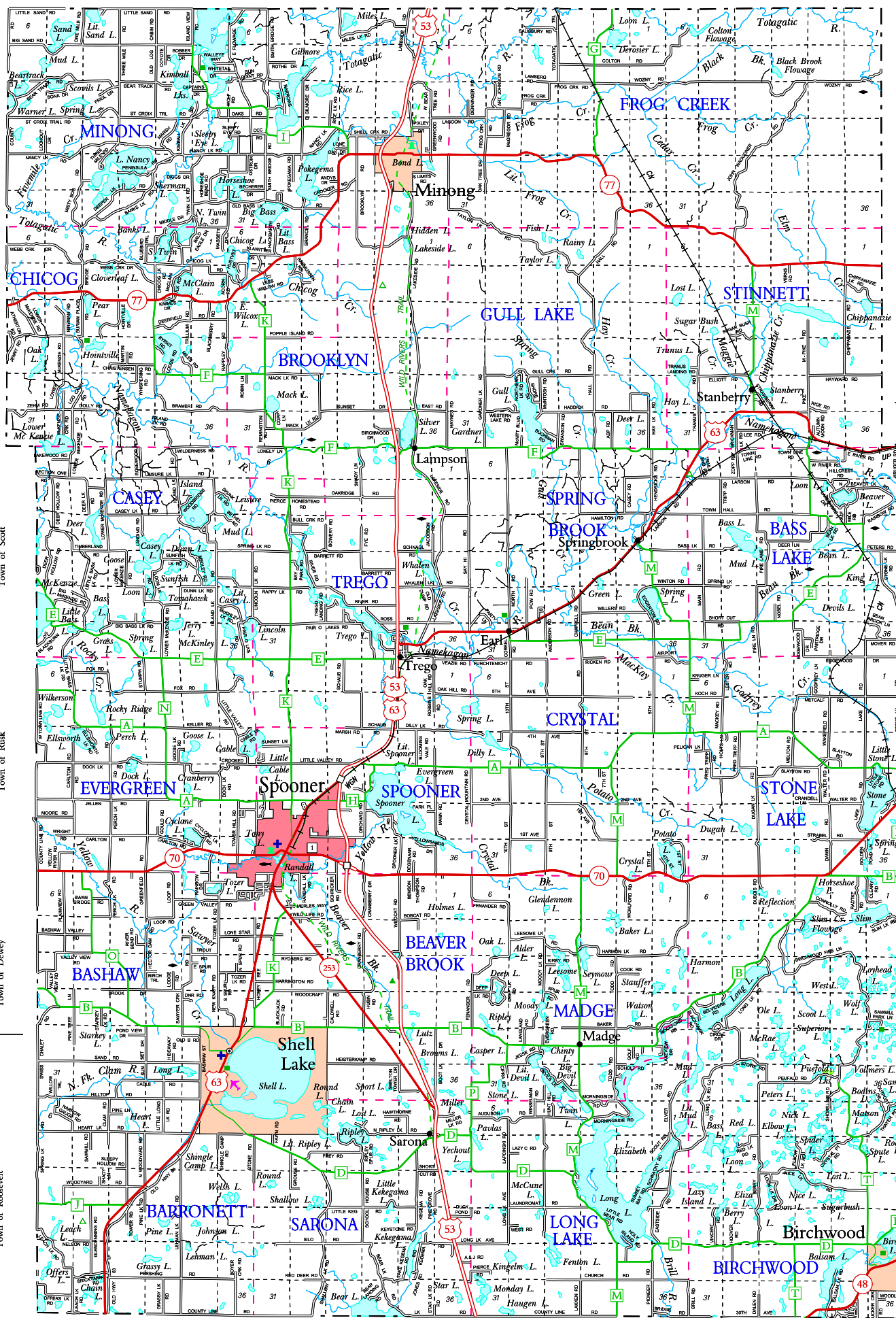
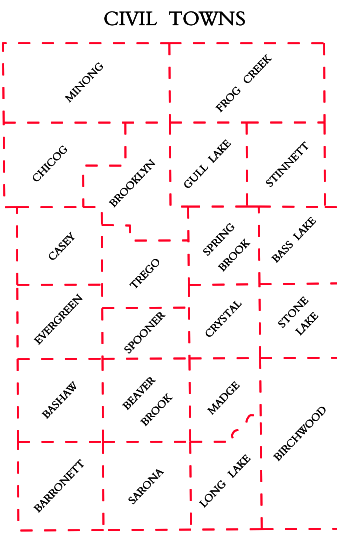


R-13-W R-12-W R-11-W R-10-W

Town of Wascott

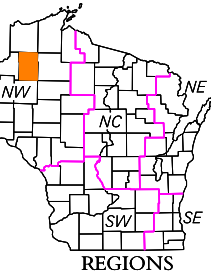


Town of Lemont
T-42-N
Town of Hayward
T-41-N
Town of Bass Lake
T-40-N
Town of Sand Lake
T-39-N
Town of Devey
T-38-N
Town of Edgewater
T-37-N



LEGEND

- Freeway
- Multilane Divided
- U.S. or State Hwy
- County Trunk Hwy
- Town Road
- Firelane
- Railroad
- State Trail
- Interchange
- Highway Separation
- Interstate Highway No. 94
- U.S. Highway No. 18
- State Highway No. 59
- County Highway Letter T
- State Boundary
- County Boundary
- Civil Town Boundary
- Section Line
- Dam
- Hospital
- Airport
- County Seat
- Unincorporated Village
- Fish Hatchery
- Game Farm
- Public Hunt. or Fish. Grds.
- Public Camp & Picnic Grds.
- Ranger Station
- State Park
- County Park With Facilities
- Without Facilities
- Rest Area Modern Facilities
- Wayside Rustic Facilities
- Agricultural Research Station



For boundaries of public hunting and fishing grounds please contact the Department of Natural Resources

SECTION NUMBERING OF A TOWNSHIP

| | | | | | |
|----|----|----|----|----|----|
| 6 | 5 | 4 | 3 | 2 | 1 |
| 7 | 8 | 9 | 10 | 11 | 12 |
| 18 | 17 | 16 | 15 | 14 | 13 |
| 19 | 20 | 21 | 22 | 23 | 24 |
| 30 | 29 | 28 | 27 | 26 | 25 |
| 31 | 32 | 33 | 34 | 35 | 36 |

MILES OF HIGHWAY as of Dec. 31, 2019

| | |
|------------------|------|
| STATE | 137 |
| COUNTY | 199 |
| LOCAL ROADS | 982 |
| OTHER ROADS | 99 |
| TOTAL FOR COUNTY | 1417 |

Land Area (2010 Census) 797 sq mi
Population (2010 Census) 1591
County Seat Shell Lake

WASHBURN CO.

DEPARTMENT OF TRANSPORTATION
Madison, Wisconsin
SCALE 0 1 2 MILES
Corrected for JAN. 2021
Base compiled from U.S.G.S. Quadrangles 1:100,000 Series