

R-20-E

R-21-E

R-22-E

R-23-E

Town of New Holstein

Town of Schleswig

Town of Meeme

Town of Centerville

CALUMET CO.

FOND DU LAC CO.

FOND DU LAC CO.

T-16-N

T-15-N

T-14-N

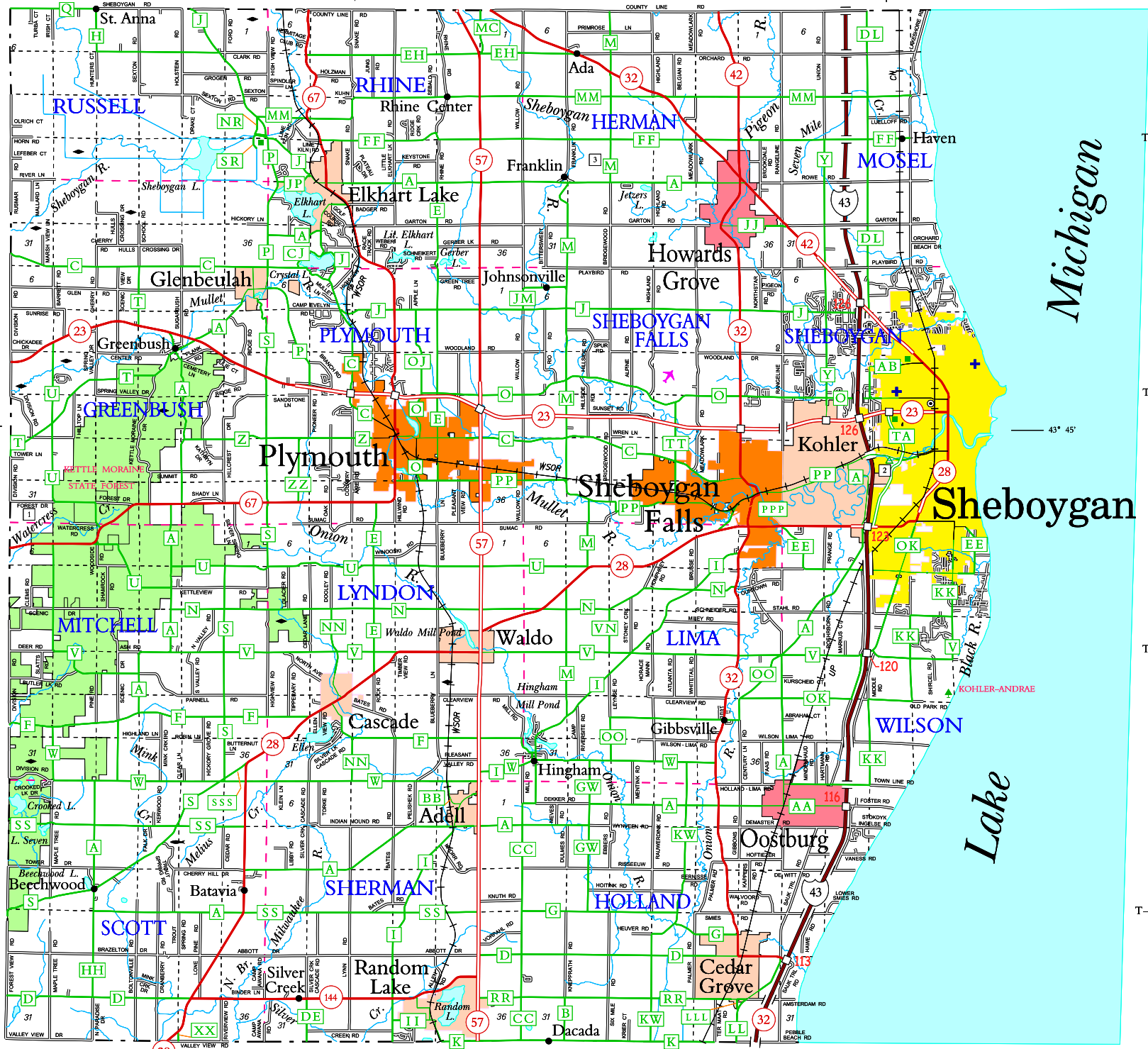
T-13-N

Town of Marshfield

Town of Forest

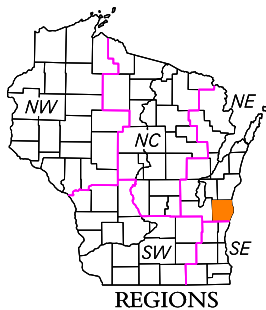
Town of Osceola

Town of Auburn



LEGEND

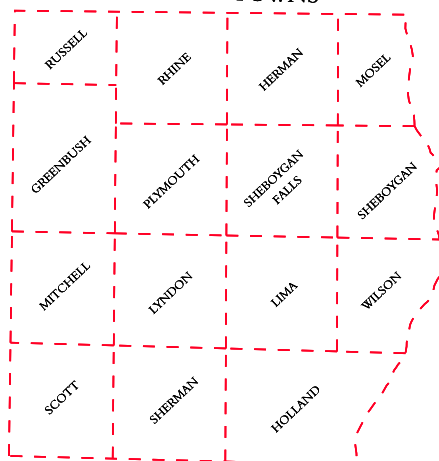
- Freeway -----
- Multilane Divided -----
- U.S. or State Hwy -----
- County Trunk Hwy -----
- Town Road -----
- Firelane -----
- Railroad -----
- State Trail -----
- Interchange -----
- Highway Separation -----
- Interstate Highway No. -----
- U.S. Highway No. -----
- State Highway No. -----
- County Highway Letter -----
- State Boundary -----
- County Boundary -----
- Civil Town Boundary -----
- Section Line -----
- Dam -----
- Hospital -----
- Airport -----
- County Seat -----
- Unincorporated Village -----
- Fish Hatchery -----
- Game Farm -----
- Public Hunt. or Fish. Grds. -----
- Public Camp & Picnic Grds. -----
- Ranger Station -----
- State Park -----
- County Park -----
- Rest Area -----
- Wayside -----
- Kettle Moraine Correctional Institution -----
- Univ. of Wisconsin - Sheboygan -----
- Lakeland College -----



SECTION NUMBERING OF A TOWNSHIP

6	5	4	3	2	1
7	8	9	10	11	12
18	17	16	15	14	13
19	20	21	22	23	24
30	29	28	27	26	25
31	32	33	34	35	36

CIVIL TOWNS



MILES OF HIGHWAY as of Dec. 31, 2019

STATE.....	167
COUNTY.....	449
LOCAL ROADS.....	949
OTHER ROADS.....	0
TOTAL FOR COUNTY.....	1565
Land Area (2010 Census).....	511 sq mi
Population (2010 Census).....	115507
County Seat.....	Sheboygan

SHEBOYGAN CO.

DEPARTMENT OF TRANSPORTATION
Madison, Wisconsin

SCALE 0 1 2 MILES

Corrected for
JAN. 2021

Base compiled from U.S.G.S. Quadrangles
1:100,000 Series