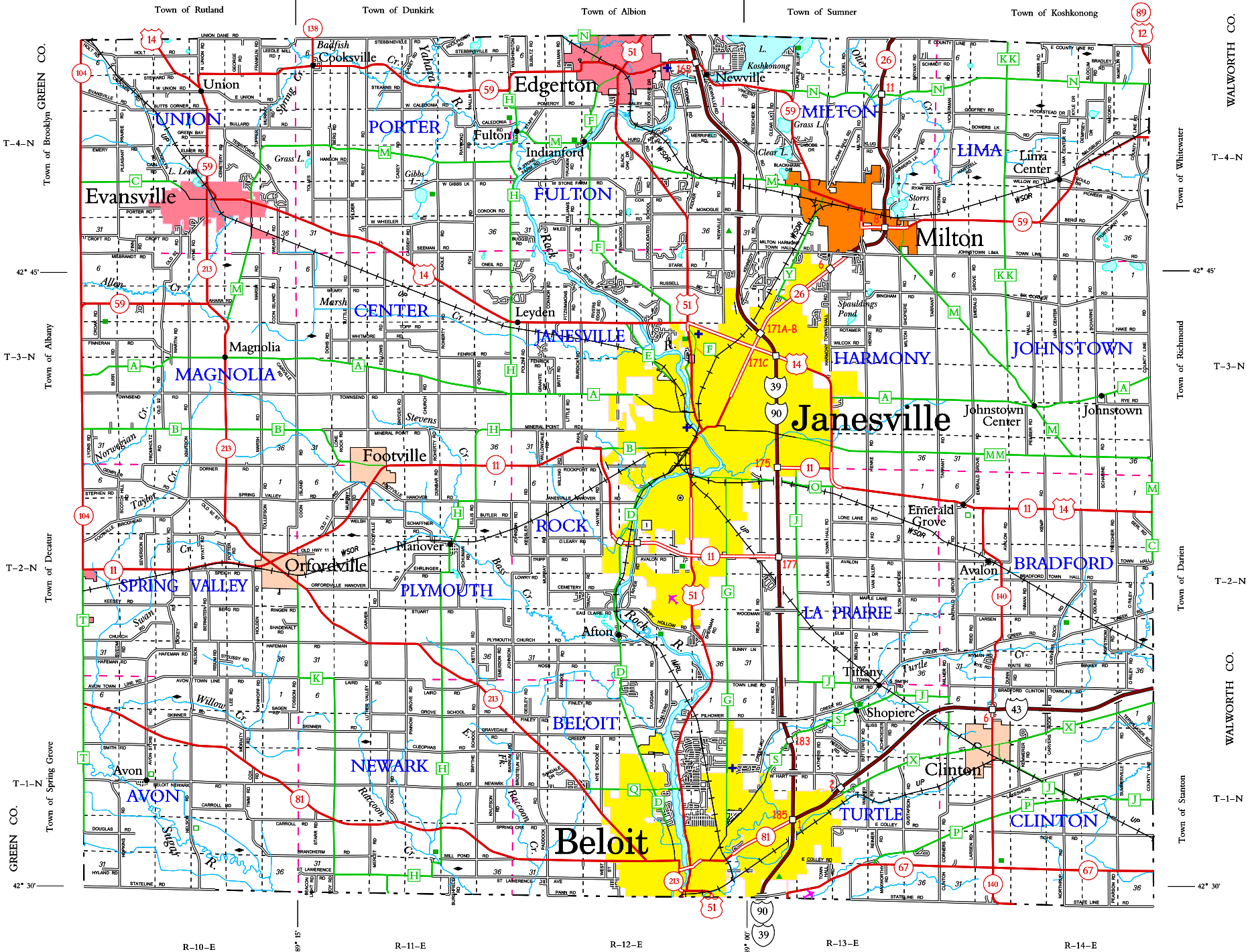


DANE CO. DANE CO. JEFFERSON CO.

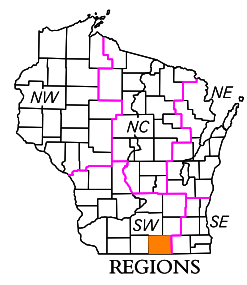
R-10-E R-11-E R-12-E R-13-E R-14-E



STATE OF ILLINOIS STATE OF ILLINOIS

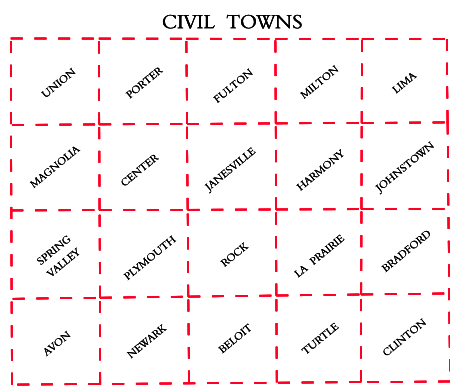
LEGEND

- Freeway
- Multilane Divided
- U.S. or State Hwy
- County Trunk Hwy
- Town Road
- Firelane
- Railroad
- State Trail
- Interchange
- Highway Separation
- Interstate Highway No.
- U.S. Highway No.
- State Highway No.
- County Highway Letter
- County Boundary
- Civil Town Boundary
- Section Line
- Dam
- Hospital
- Airport
- County Seat
- Unincorporated Village
- Fish Hatchery
- Game Farm
- Public Hunt or Fish Grds.
- Public Camp & Picnic Grds.
- Ranger Station
- State Park
- County Park - With Facilities
- Without Facilities
- Rest Area - Modern Facilities
- Rustic Facilities
- Univ. of Wisconsin - Rock Co.



SECTION NUMBERING OF A TOWNSHIP

6	5	4	3	2	1
7	8	9	10	11	12
18	17	16	15	14	13
19	20	21	22	23	24
30	29	28	27	26	25
31	32	33	34	35	36



MILES OF HIGHWAY as of Dec. 31, 2019

STATE	253
COUNTY	212
LOCAL ROADS	1628
OTHER ROADS	0
TOTAL FOR COUNTY	2093

Land Area (2010 Census) ..... 718 sq mi  
 Population (2010 Census) ..... 160331  
 County Seat ..... Janesville

ROCK CO.

DEPARTMENT OF TRANSPORTATION  
 Madison, Wisconsin

SCALE 0 1 2 MILES

Corrected for JAN. 2021

Base compiled from U.S.G.S. Quadrangles 1:100,000 Series