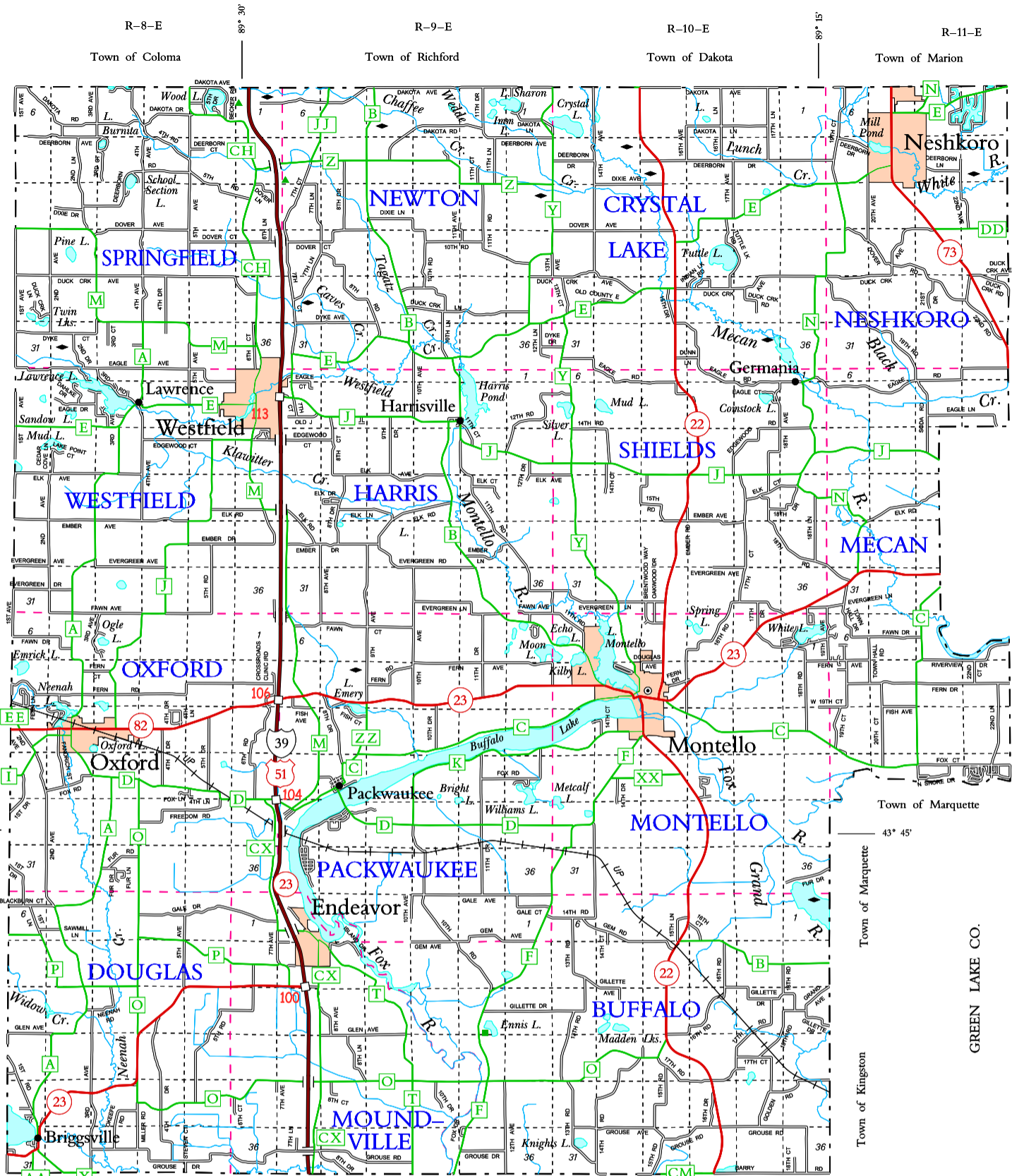


ADAMS CO.

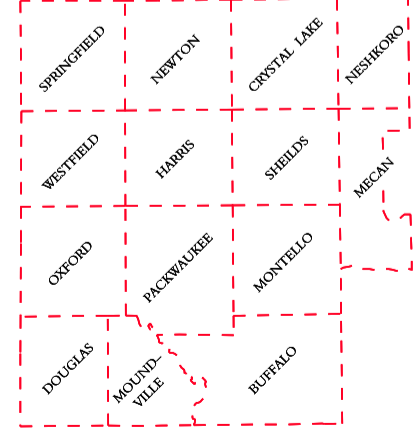
GREEN LAKE CO.



LEGEND

- Freeway -----
- Multilane Divided -----
- U.S. or State Hwy -----
- County Trunk Hwy -----
- Town Road -----
- Firelane -----
- Railroad -----
- State Trail -----
- Interchange -----
- Highway Separation -----
- Interstate Highway No. -----
- U.S. Highway No. -----
- State Highway No. -----
- County Highway Letter -----
- State Boundary -----
- County Boundary -----
- Civil Town Boundary -----
- Section Line -----
- Dam -----
- Hospital -----
- Airport -----
- County Seat -----
- Unincorporated Village -----
- Fish Hatchery -----
- Game Farm -----
- Public Hunt or Fish Grds. -----
- Public Camp & Picnic Grds. -----
- Ranger Station -----
- State Park -----
- County Park -----
- Rest Area -----
- Wayside -----

CIVIL TOWNS



SECTION NUMBERING OF A TOWNSHIP

6	5	4	3	2	1
7	8	9	10	11	12
18	17	16	15	14	13
19	20	21	22	23	24
30	29	28	27	26	25
31	32	33	34	35	36

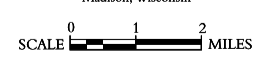
MILES OF HIGHWAY as of Dec. 31, 2019

STATE.....	87
COUNTY.....	237
LOCAL ROADS.....	536
OTHER ROADS.....	0
TOTAL FOR COUNTY.....	860

Land Area (2010 Census) 456 sq mi
 Population (2010 Census) 15404
 County Seat Montello

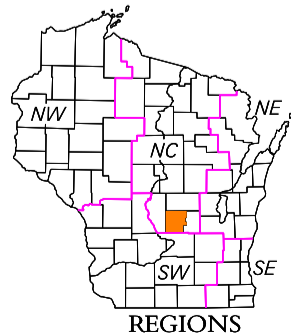
MARQUETTE CO.

DEPARTMENT OF TRANSPORTATION
Madison, Wisconsin



Corrected for
JAN. 2021

Base compiled from U.S.G.S. Quadrangles
1:100,000 Series



REGIONS

For boundaries of public hunting and fishing grounds please contact the Department of Natural Resources