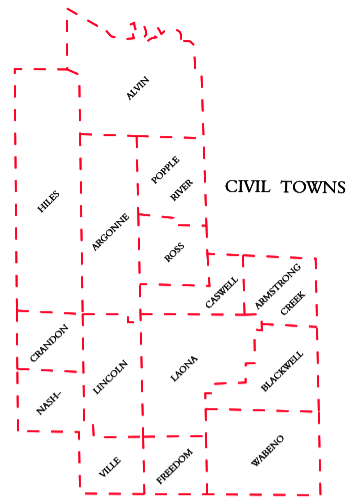
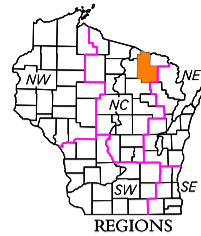


2,250,000'

R-12-E

R-13-E

R-14-E



SECTION NUMBERING OF A TOWNSHIP

| | | | | | |
|----|----|----|----|----|----|
| 6 | 5 | 4 | 3 | 2 | 1 |
| 7 | 8 | 9 | 10 | 11 | 12 |
| 18 | 17 | 16 | 15 | 14 | 13 |
| 19 | 20 | 21 | 22 | 23 | 24 |
| 30 | 29 | 28 | 27 | 26 | 25 |
| 31 | 32 | 33 | 34 | 35 | 36 |

LEGEND

- Freeway
- Multilane Divided
- U.S. or State Hwy
- County Trunk Hwy
- Town Road
- Firelane
- Railroad
- State Trail
- Interchange
- Highway Separation
- Interstate Highway No.
- U.S. Highway No.
- State Highway No.
- County Highway Letter
- State Boundary
- County Boundary
- Civil Town Boundary
- Section Line
- Dam
- Hospital
- Airport
- County Seat
- Unincorporated Village
- Fish Hatchery
- Game Farm
- Public Hunt or Fish Grds.
- Public Camp & Picnic Grds.
- Ranger Station
- State Park
- County Park
- Rest Area
- Wayside

For boundaries of public hunting and fishing grounds please contact the Department of Natural Resources

T-41-N

T-40-N

T-39-N

T-38-N

T-37-N

T-36-N

T-35-N

T-34-N

T-41-N

T-40-N

T-39-N

T-38-N

T-37-N

T-36-N

T-35-N

T-34-N

MILES OF HIGHWAY as of Dec. 31, 2009

| | |
|------------------|------|
| STATE | 152 |
| COUNTY | 109 |
| LOCAL ROADS | 777 |
| OTHER ROADS | 72 |
| TOTAL FOR COUNTY | 1111 |

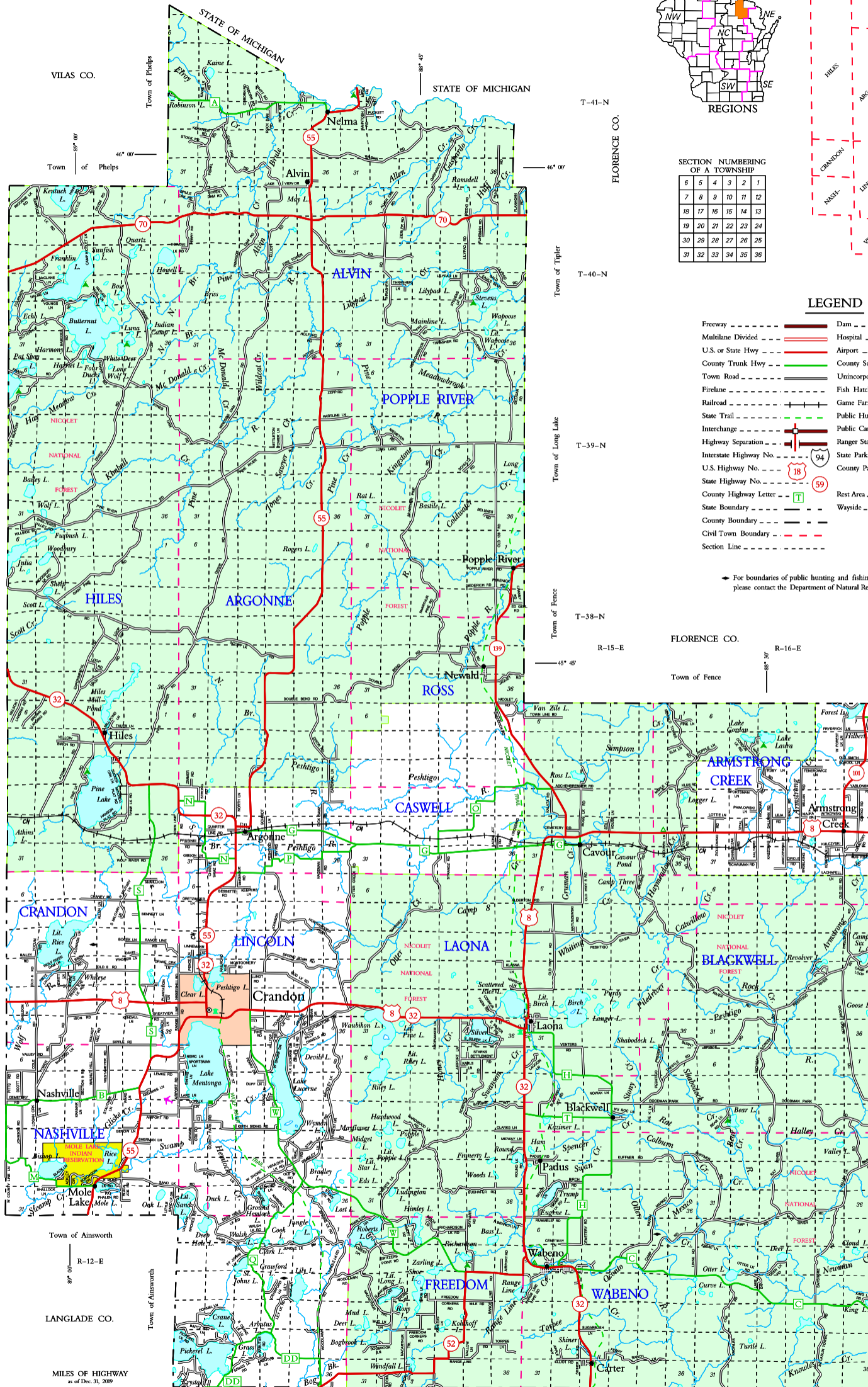
Land Area (2000 Census) 1014 sq mi
Population (2000 Census) 9304
County Seat Crandon

FOREST CO.

DEPARTMENT OF TRANSPORTATION
Madison, Wisconsin

SCALE 0 1 2 MILES

Corrected for JAN. 2021
Base compiled from U.S.G.S. Quadrangles 1:100,000 Series



Town of Langlade

Town of Wolf River

Town of Townsend

Town of Lakewood

Town of Silver Cliff

LANGLADE CO. OCONTO CO.

OCONTO CO.

MARINETTE CO.

MARINETTE CO.