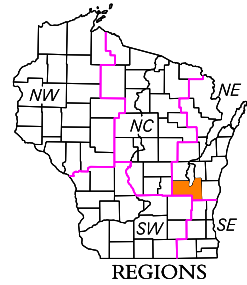
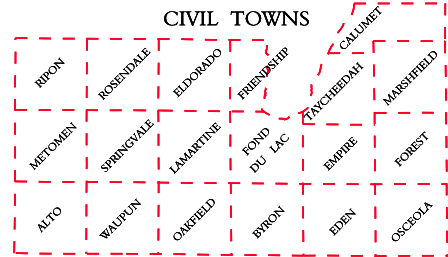
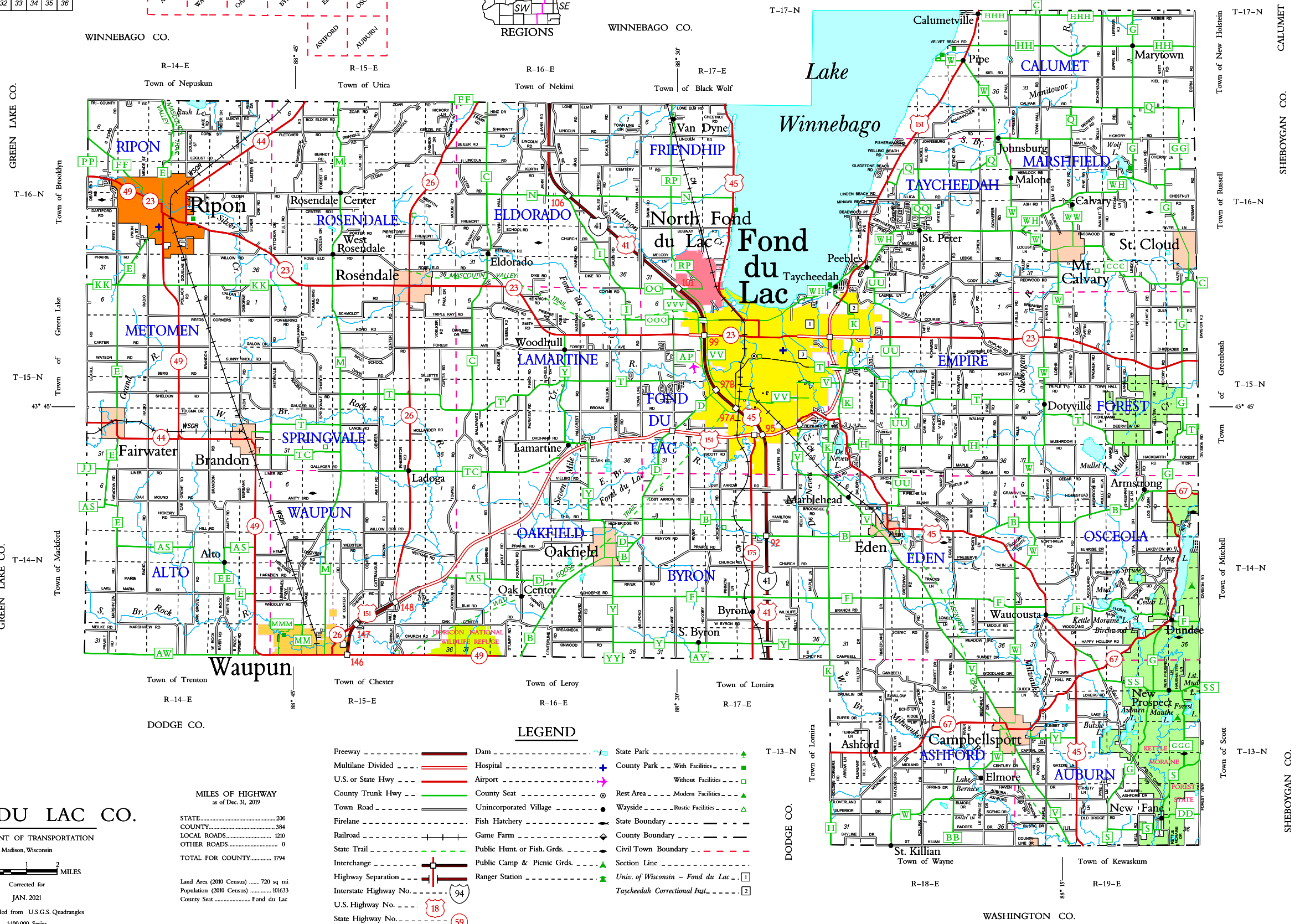


SECTION NUMBERING OF A TOWNSHIP

6	5	4	3	2	1
7	8	9	10	11	12
18	17	16	15	14	13
19	20	21	22	23	24
30	29	28	27	26	25
31	32	33	34	35	36

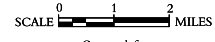


For boundaries of public hunting and fishing grounds please contact the Department of Natural Resources



FOND DU LAC CO.

DEPARTMENT OF TRANSPORTATION
Madison, Wisconsin



Corrected for
JAN. 2021

Base compiled from U.S.G.S. Quadrangles
1:100,000 Series

MILES OF HIGHWAY as of Dec. 31, 2019

STATE.....	200
COUNTY.....	384
LOCAL ROADS.....	1210
OTHER ROADS.....	0
TOTAL FOR COUNTY.....	1794

Land Area (2010 Census).....	720 sq mi
Population (2010 Census).....	101633
County Seat.....	Fond du Lac

LEGEND

- Freeway
- Multilane Divided
- U.S. or State Hwy
- County Trunk Hwy
- Town Road
- Firelane
- Railroad
- State Trail
- Interchange
- Highway Separation
- Interstate Highway No.
- U.S. Highway No.
- State Highway No.
- County Highway Letter
- Dam
- Hospital
- Airport
- County Seat
- Unincorporated Village
- Fish Hatchery
- Game Farm
- Public Hunt or Fish Grds.
- Public Camp & Picnic Grds.
- Ranger Station
- State Park
- County Park
- Rest Area
- Wayside
- State Boundary
- County Boundary
- Civil Town Boundary
- Section Line
- Univ. of Wisconsin - Fond du Lac
- Taycheedah Correctional Inst.