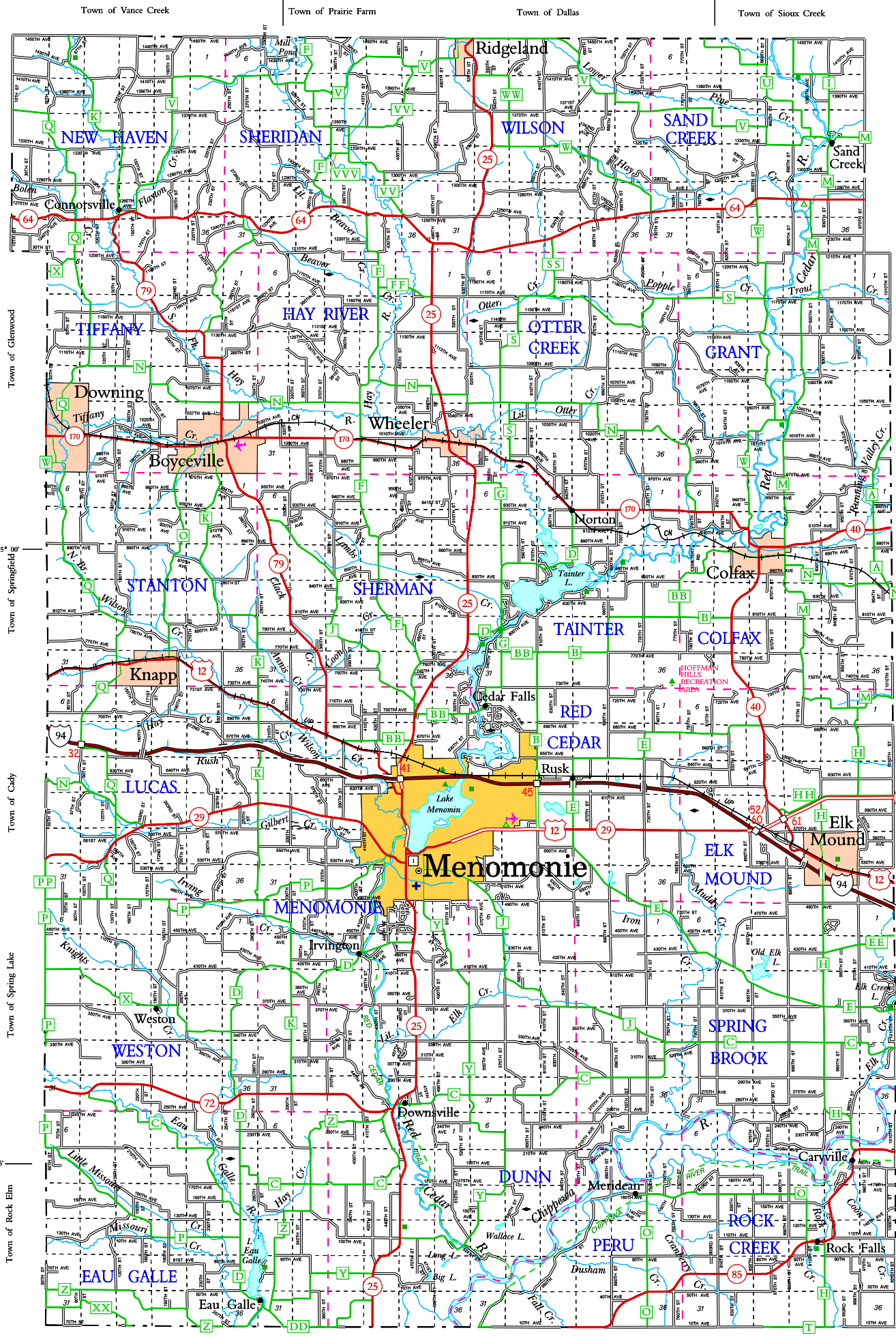



LEGEND

- Freeway
- Multilane Divided
- U.S. or State Hwy
- County Trunk Hwy
- Town Road
- Firelane
- Railroad
- State Trail
- Interchange
- Highway Separation
- Interstate Highway No.
- U.S. Highway No.
- State Highway No.
- County Highway Letter
- State Boundary
- County Boundary
- Civil Town Boundary
- Section Line
- Dam
- Hospital
- Airport
- County Seat
- Unincorporated Village
- Fish Hatchery
- Game Farm
- Public Hunt. or Fish. Grds.
- Public Camp & Picnic Grds.
- Ranger Station
- State Park
- County Park
- Without Facilities
- Rest Area
- Modern Facilities
- Wayside
- Rustic Facilities
- University of Wisconsin - Stout

For boundaries of public hunting and fishing grounds please contact the Department of Natural Resources

CIVIL TOWNS



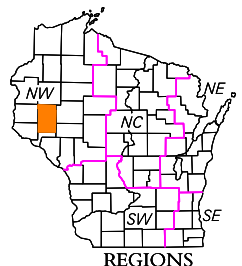
SECTION NUMBERING OF A TOWNSHIP

6	5	4	3	2	1
7	8	9	10	11	12
18	17	16	15	14	13
19	20	21	22	23	24
30	29	28	27	26	25
31	32	33	34	35	36

MILES OF HIGHWAY as of Dec. 31, 2019

STATE	205
COUNTY	425
LOCAL ROADS	1130
OTHER ROADS	0
TOTAL FOR COUNTY	1760

Land Area (2010 census) 850 sq mi
 Population (2010 Census) 43587
 County Seat Menomonie



DUNN CO.
 DEPARTMENT OF TRANSPORTATION
 Madison, Wisconsin
 SCALE MILES
 Corrected for
 JAN. 2021
 Base compiled from U.S.G.S. Quadrangles
 1:100,000 Series