


LEGEND

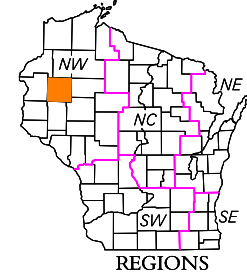
- Freeway
- Multilane Divided
- U.S. or State Hwy
- County Trunk Hwy
- Town Road
- Firelane
- Railroad
- State Trail
- Interchange
- Highway Separation
- Interstate Highway No.
- U.S. Highway No.
- State Highway No.
- County Highway Letter
- State Boundary
- County Boundary
- Civil Town Boundary
- Section Line
- Dam
- Hospital
- Airport
- County Seat
- Unincorporated Village
- Fish Hatchery
- Game Farm
- Public Hunt or Fish Grds.
- Public Camp & Picnic Grds.
- Ranger Station
- State Park
- County Park - With Facilities
- Without Facilities
- Rest Area - Modern Facilities
- Wayside - Rustic Facilities
- Univ. of Wis. - Barron Co.

CIVIL TOWNS



SECTION NUMBERING OF A TOWNSHIP

6	5	4	3	2	1
7	8	9	10	11	12
18	17	16	15	14	13
19	20	21	22	23	24
30	29	28	27	26	25
31	32	33	34	35	36



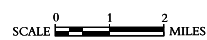
MILES OF HIGHWAY
as of Dec. 31, 2019

STATE.....	142
COUNTY.....	291
LOCAL ROADS.....	1566
OTHER ROADS.....	0
TOTAL FOR COUNTY.....	1999

Land Area (2010 Census).....	863 sq mi
Population (2010 Census).....	45870
County Seat.....	Barron

BARRON CO.

DEPARTMENT OF TRANSPORTATION
Madison, Wisconsin



Corrected for
JAN. 2021

Base compiled from U.S.G.S. Quadrangles
1:100,000 Series

For boundaries of public hunting and fishing grounds please contact the Department of Natural Resources