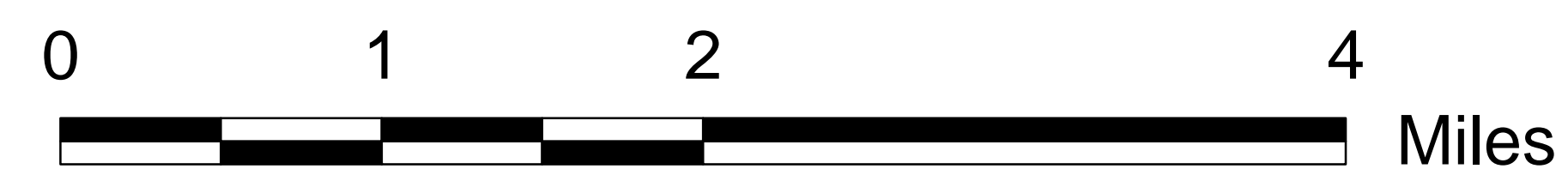

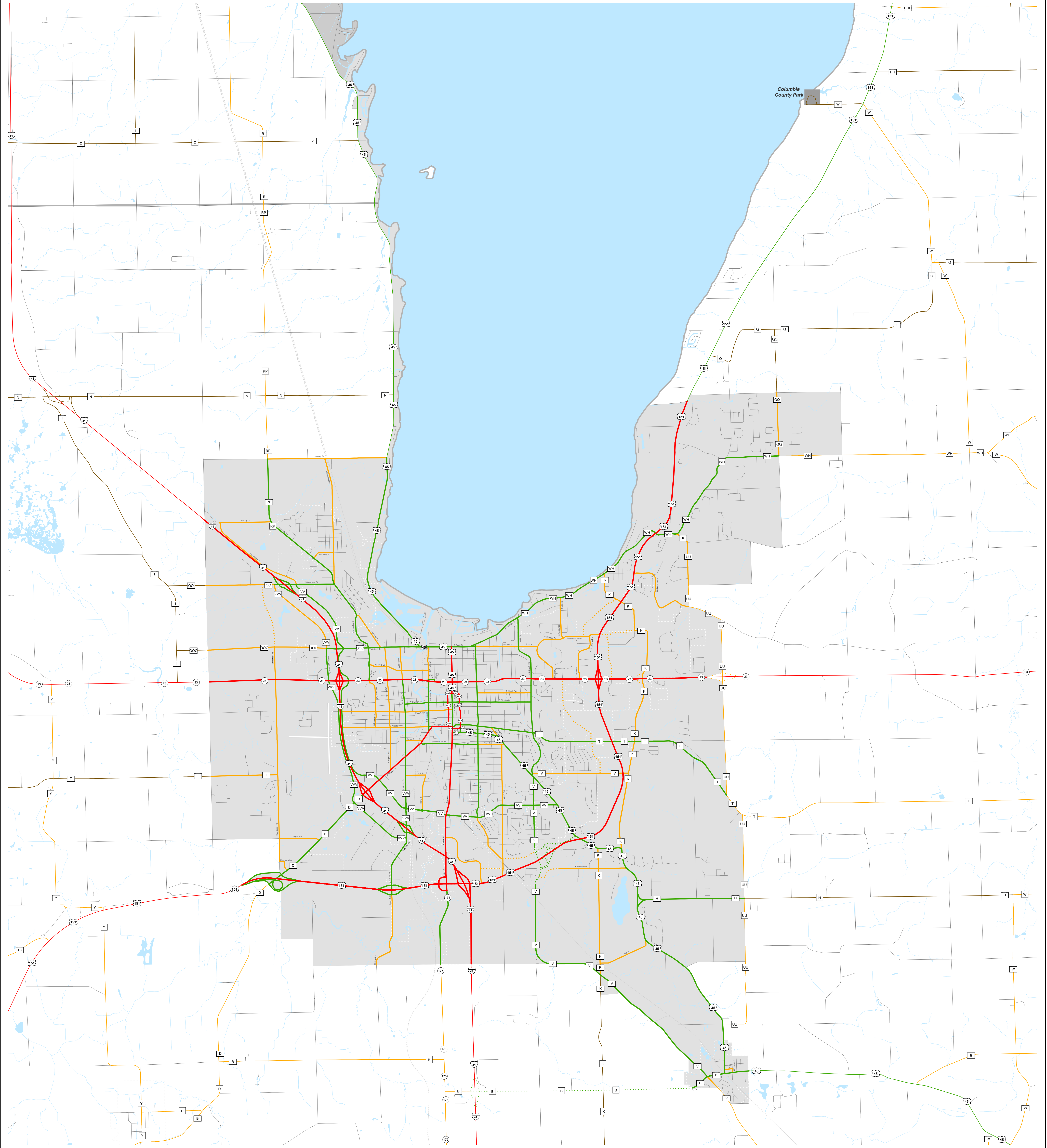


FOND DU LAC

Functional Classification 11/30/2015

FOND DU LAC



addendum to Legend

MA	WISLR certified
MA	non-WISLR certified (not eligible for STP-U funding)
COL	WISLR certified
COL	non-WISLR certified (not eligible for STP-U funding)
LOC	WISLR certified
LOC	non-WISLR certified

Legend

Existing	Planned*	Other
Principal Arterial	Principal Arterial	Railroads
Minor Arterial	Minor Arterial	Lakes, Rivers, Streams
Collector	Collector	City/Village Boundary
Local	Local	Urban(ized) Area
		Other surrounding urban(ized) area
		Rural Area
		County Boundary

* NOTE:
All planned route locations are approximations only.

The information on these maps and produced from these maps was created for the official use of the Wisconsin Department of Transportation (WisDOT). Any other use, while not prohibited, is the sole responsibility of the user. WisDOT expressly disclaims all liability regarding fitness of use of the information for other than official WisDOT business.

FOND DU LAC UA

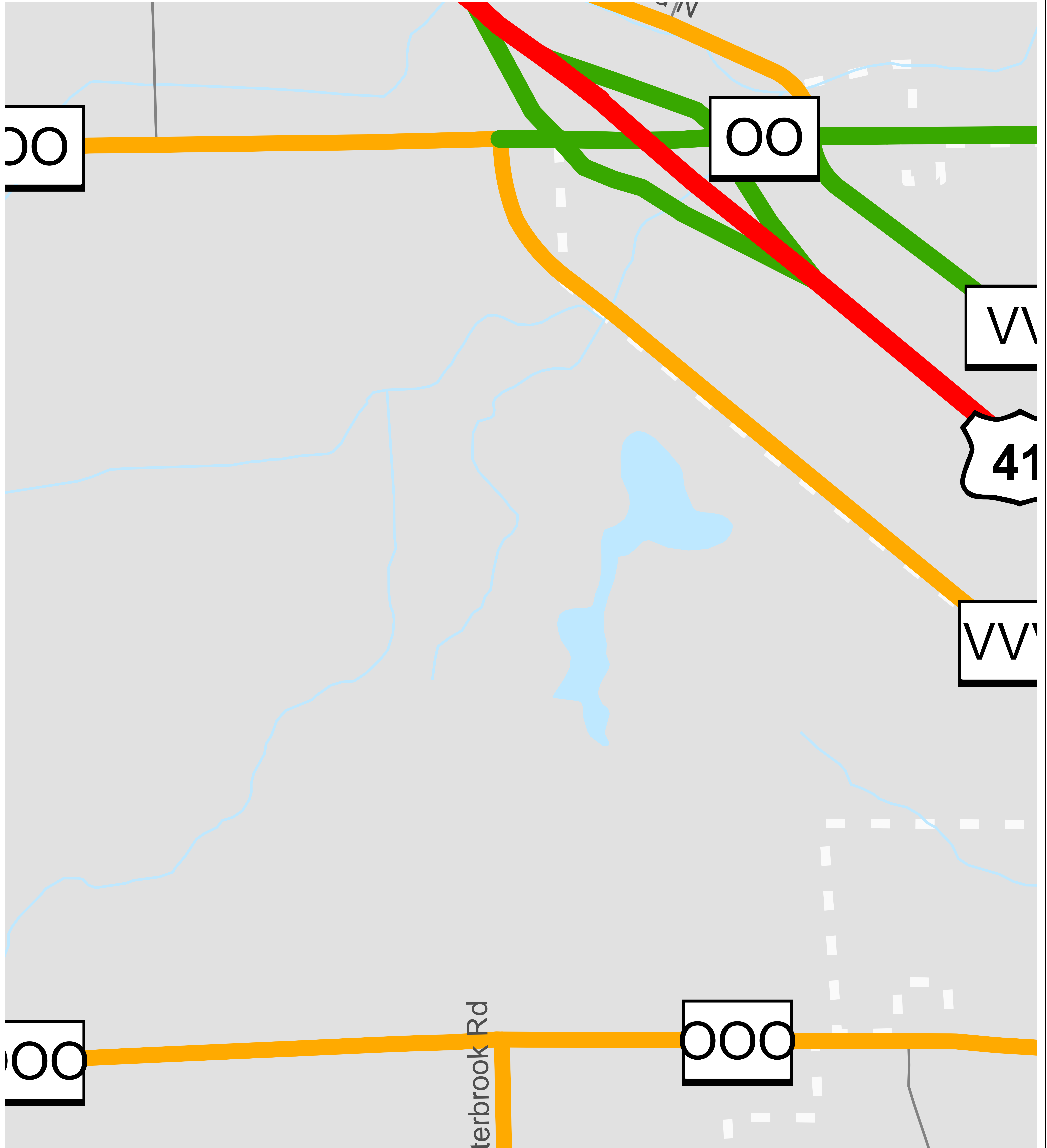
Existing function detail maps for planned routes

Page



- 3 Esterbrook Rd extension
- 4 County Ln extension
- 5 S Park Ave extension / CTH V relocation / Camelot Dr-Martin Rd connection
- 6 STH 23 new interchanges
- 7 Streamwood Dr extension / Ducharme Pkwy extension / Hunter Dr extension

FOND DU LAC (existing function detail: Esterbrook Rd extension)

Functional Classification 11/30/2015



FOND DU LAC (existing function detail: Esterbrook Rd extension)

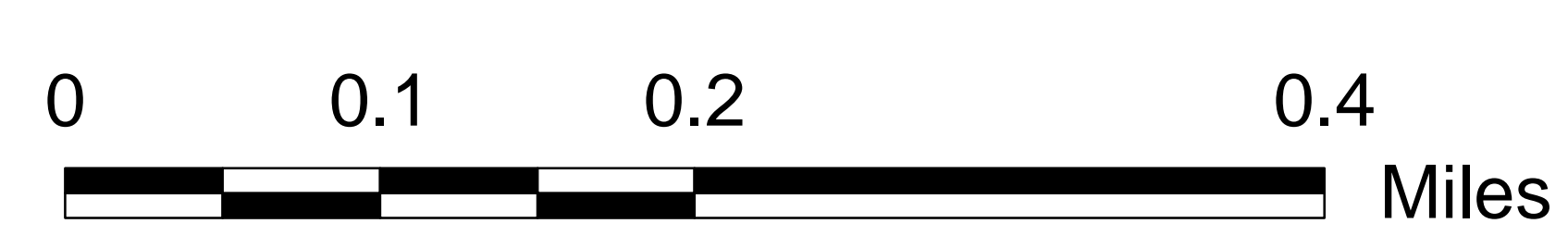
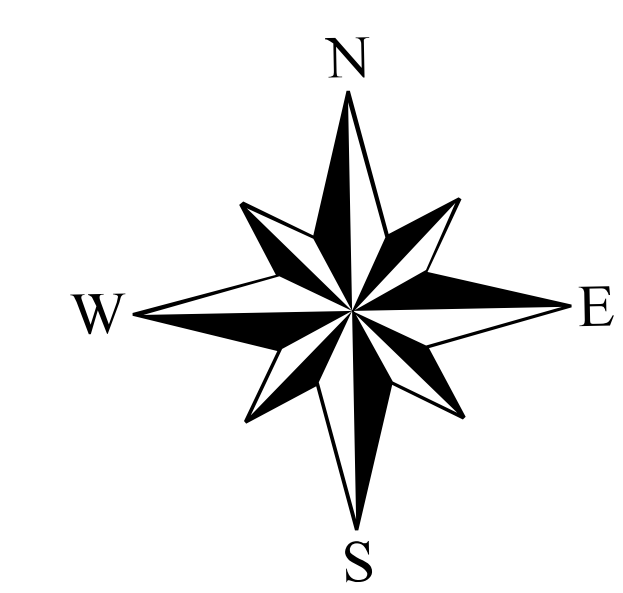
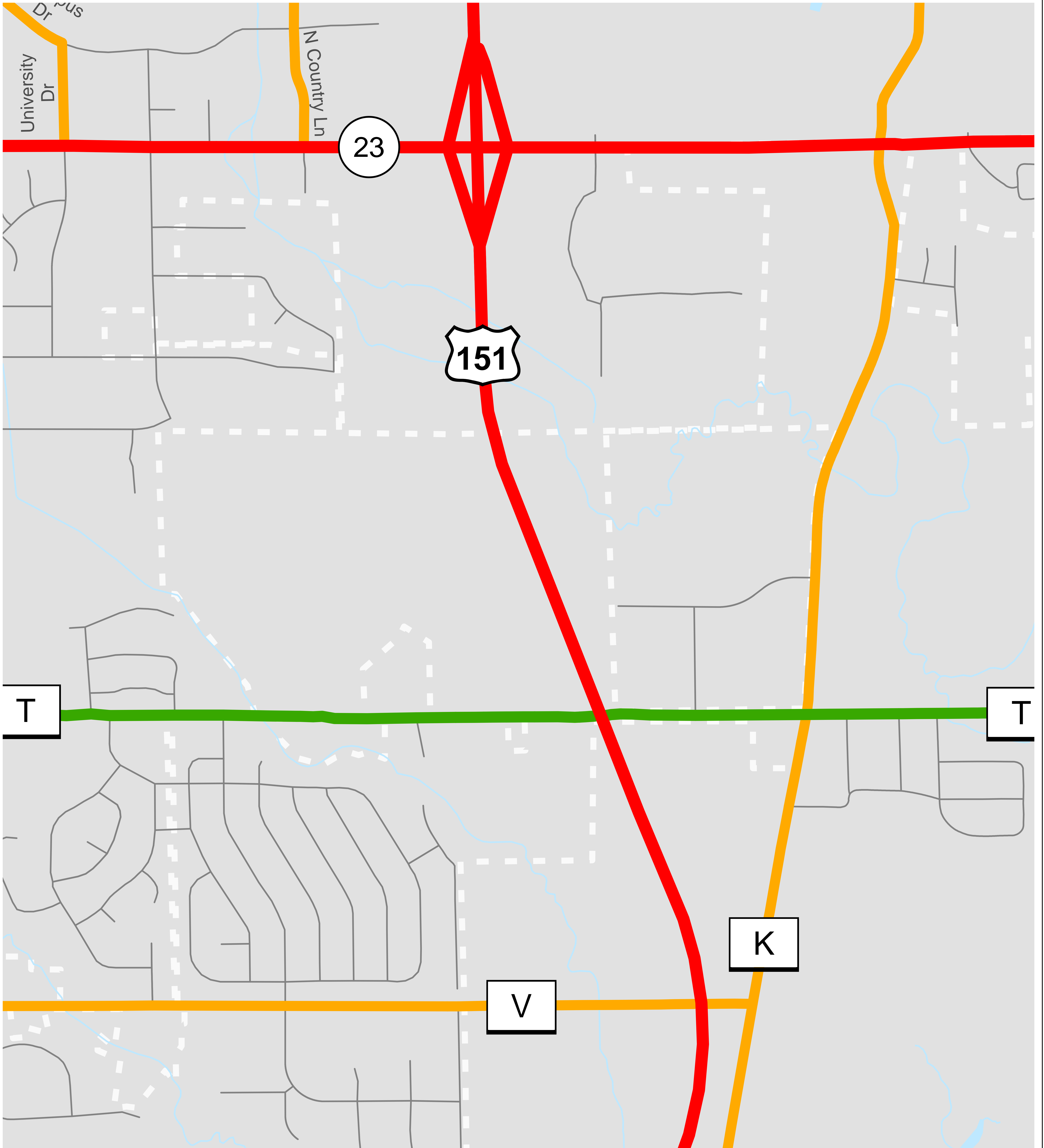


Existing		Planned*		Other	
	Principal Arterial		Principal Arterial		Railroads
	Minor Arterial		Minor Arterial		Lakes, Rivers, Streams
	Collector		Collector		City/Village Boundary
	Local		Local		Urban(ized) Area
					Other surrounding urban(ized) area
					Rural Area
					County Boundary

* NOTE:
All planned route locations are approximations only.

FOND DU LAC (existing function detail: County Ln extension)

Functional Classification 11/30/2015

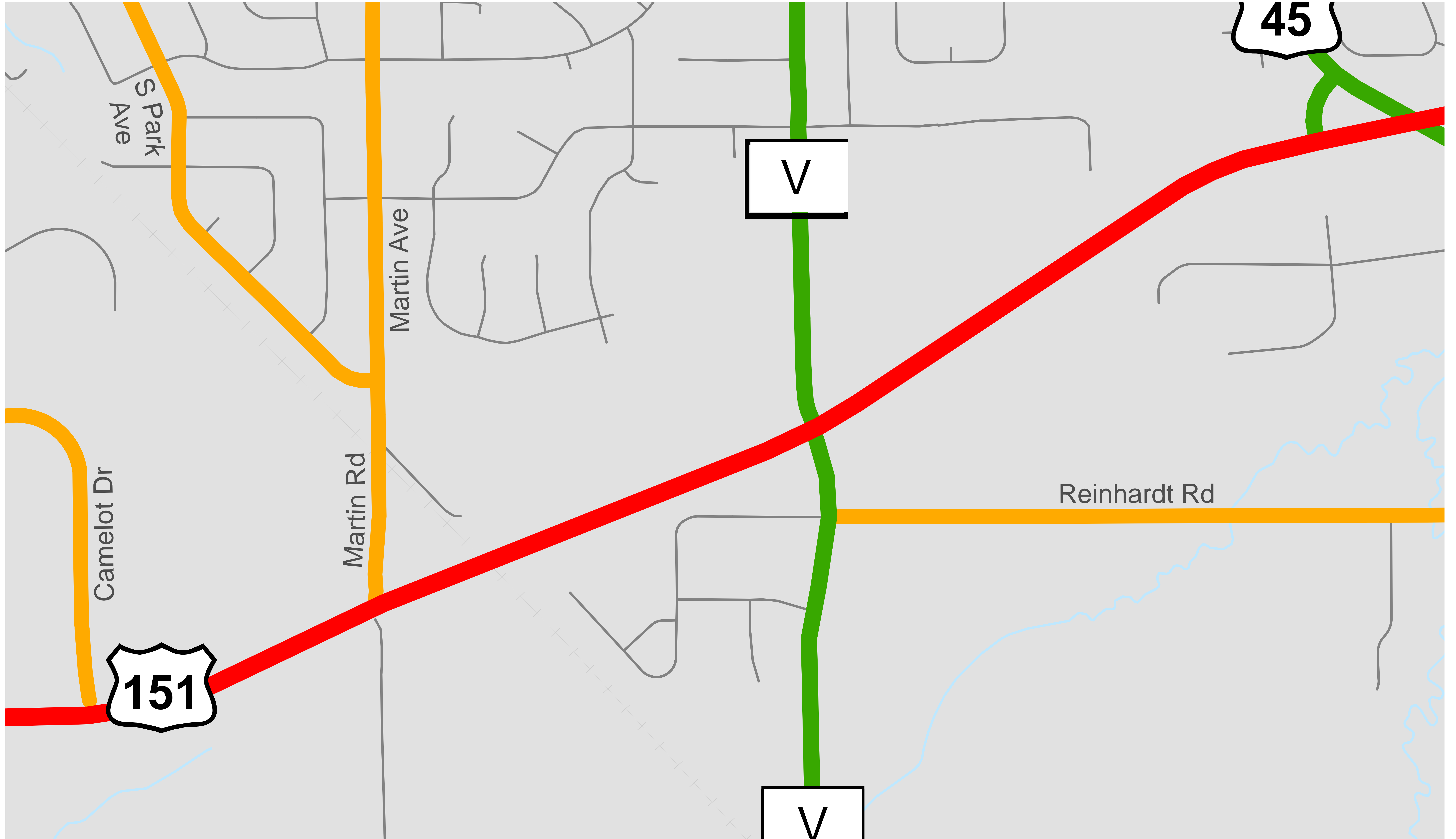


Legend		Other	
Existing	Planned*		
			Railroads
			Lakes, Rivers, Streams
			City/Village Boundary
			Urban(ized) Area
			Other surrounding urban(ized) area
			Rural Area
			County Boundary

* NOTE: All planned route locations are approximations only.

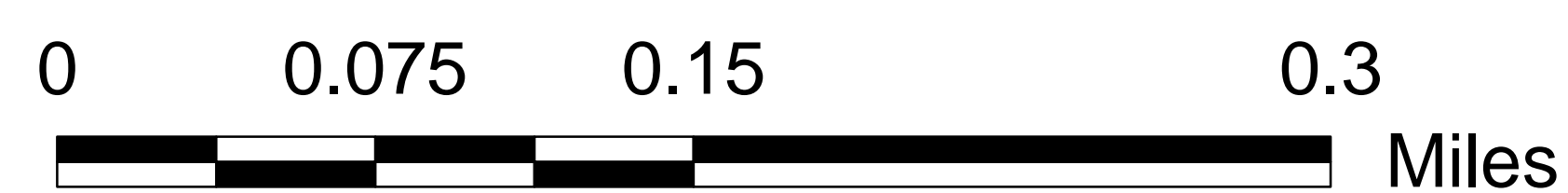
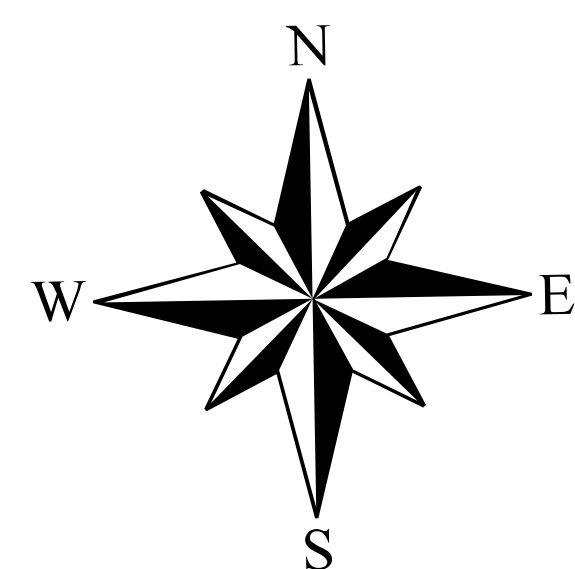
FOND DU LAC (existing function detail: S Park Ave extension CTH V relocation Camelot Dr-Martin Rd connection)

Functional Classification 11/30/2015



Legend		Other	
	Existing Principal Arterial		Railroads
	Existing Minor Arterial		Lakes, Rivers, Streams
	Existing Collector		City/Village Boundary
	Existing Local		Urban(ized) Area
	Planned Principal Arterial		Other surrounding urban(ized) area
	Planned Minor Arterial		Rural Area
	Planned Collector		County Boundary
	Planned Local		

* NOTE:
All planned route locations are approximations only.

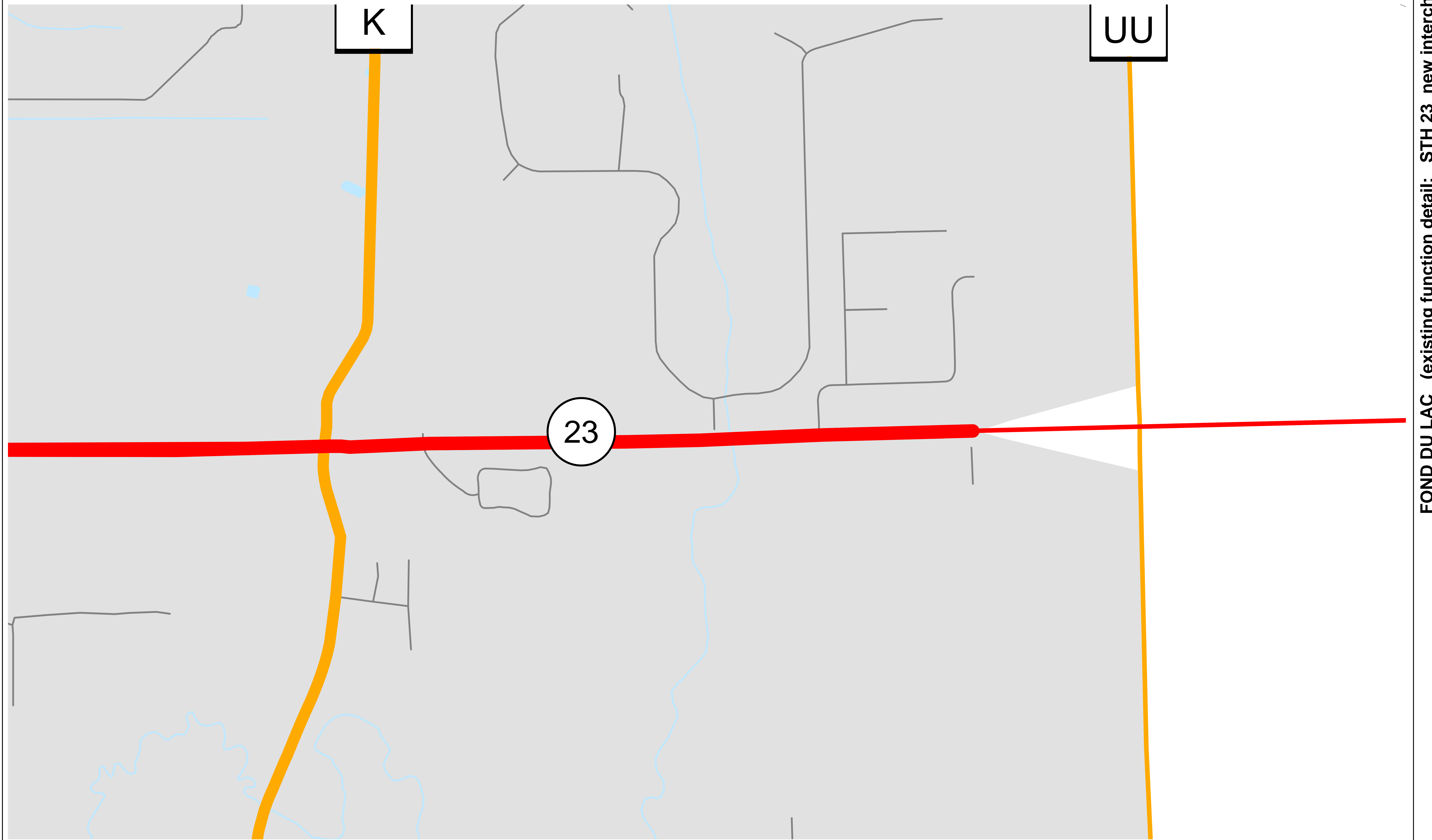


FOND DU LAC (existing function detail: S Park Ave extension/CTH V relocation/Camelot Dr-Martin Rd connection)

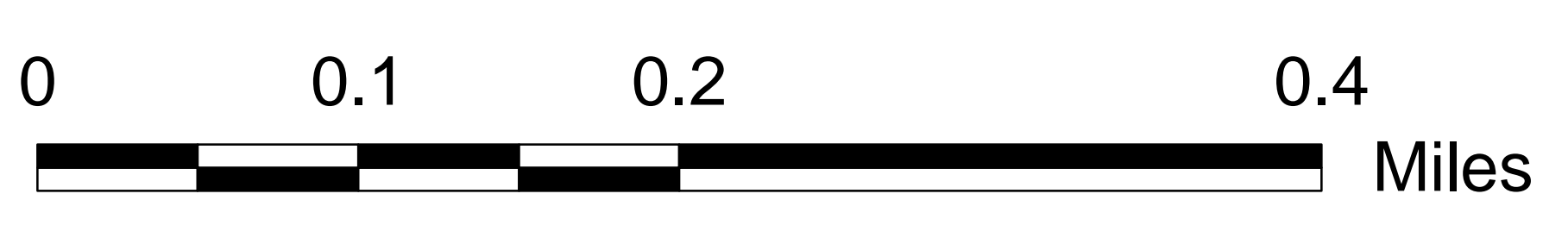

FOND DU LAC (existing function detail: STH 23 new interchanges)




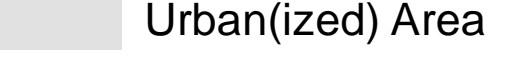

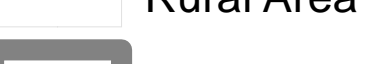

Functional Classification

11/30/2015



FOND DU LAC (existing function detail: STH 23 new interchanges)

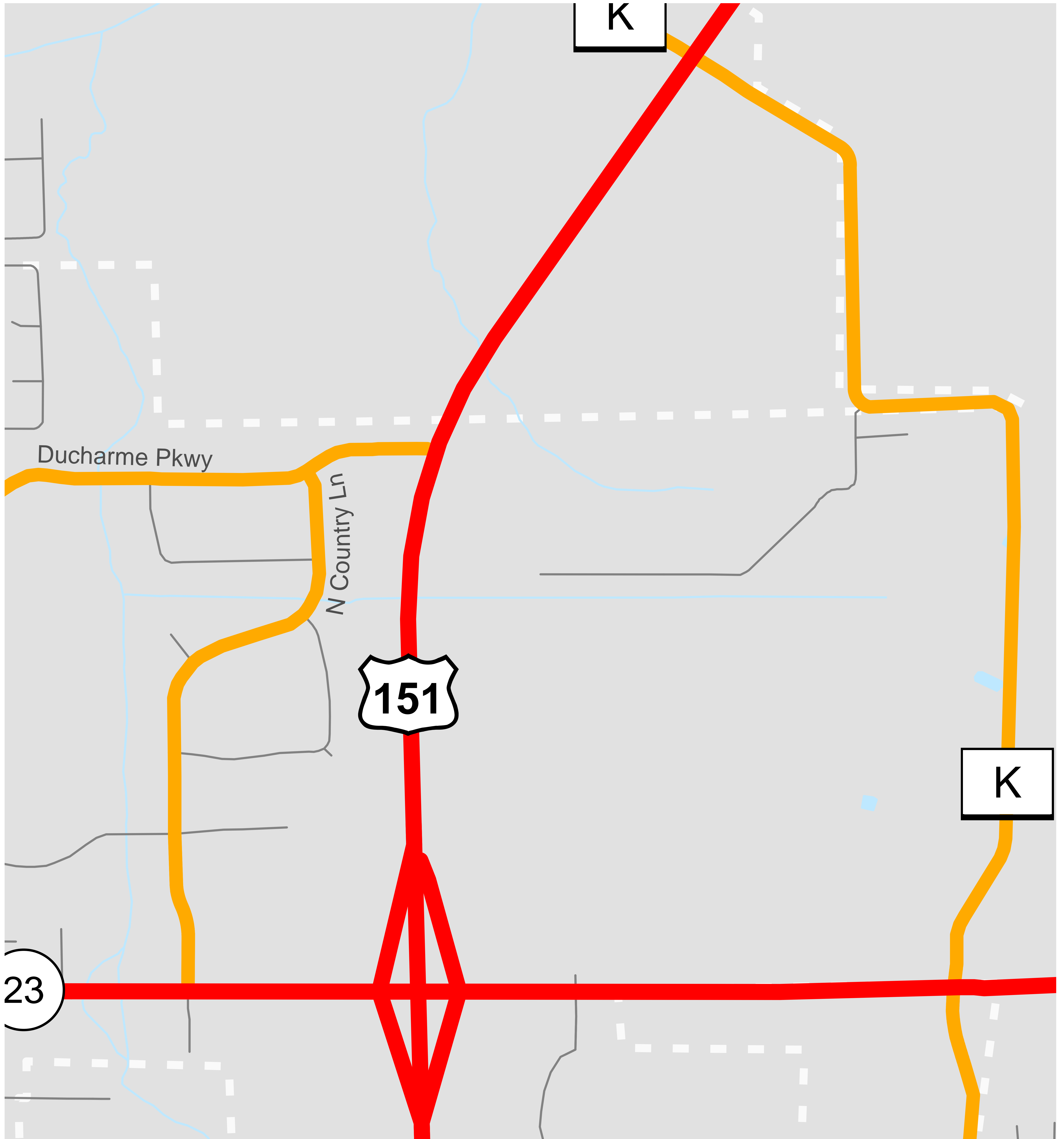


Legend		Other	
— Existing	- - - - - Principal Arterial	 Railroads	 Lakes, Rivers, Streams
— Existing	- - - - - Minor Arterial	 City/Village Boundary	 Urban(ized) Area
— Existing	- - - - - Collector	 Other surrounding urban(ized) area	 Rural Area
— Existing	- - - - - Local	 County Boundary	

* NOTE:
All planned route locations are approximations only.

FOND DU LAC (existing function detail: Streamwood Dr extension Ducharme Pkwy extension Hunter Dr extension)

Functional Classification 11/30/2015



Legend		Other	
Existing	Planned*		

* NOTE:
All planned route locations are approximations only.

FOND DU LAC (existing function detail: Streamwood Dr extension/Ducharme Pkwy extension/Hunter Dr extension)

The information on these maps and produced from these maps was created for the official use of the Wisconsin Department of Transportation (WisDOT). Any other use, while not prohibited, is the sole responsibility of the user. WisDOT expressly disclaims all liability regarding fitness of use of the information for other than official WisDOT business.