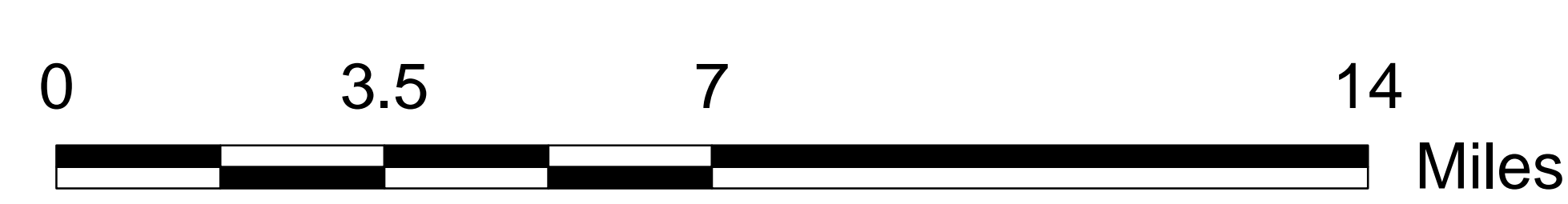

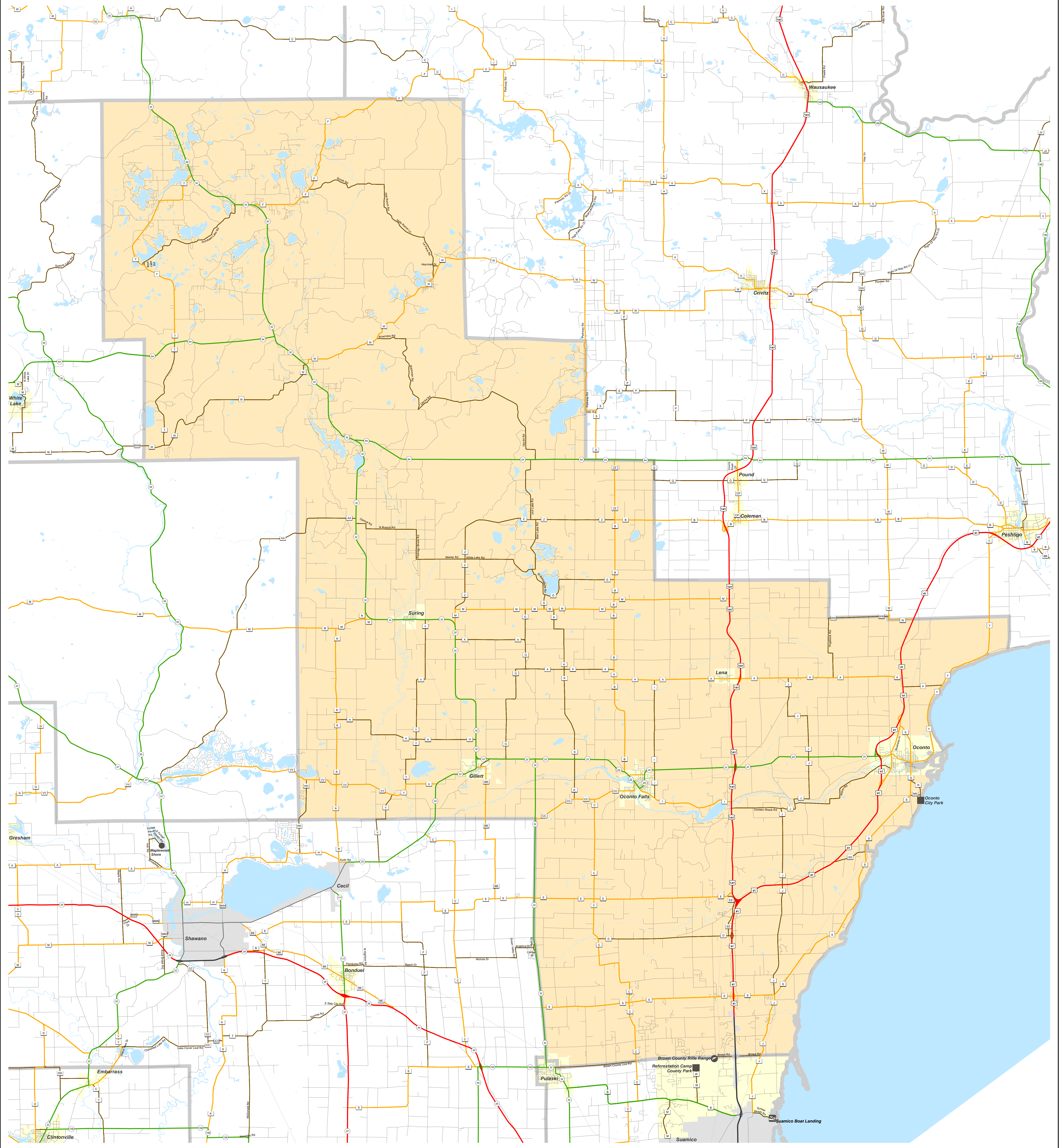


# OCONTO

Functional Classification - November 25, 2015

OCONTO



**addendum to Legend**

	MA	WISLR certified
	MA	non-WISLR certified (not eligible for STP-U funding)
	COL	WISLR certified
	COL	non-WISLR certified (not eligible for STP-U funding)
	LOC	WISLR certified
	LOC	non-WISLR certified

**Legend**

Existing	Planned*	Other
		Principal Arterial
		Minor Arterial
		Major Collector
		Minor Collector
		Minor Collector classified using small community criteria and Local
		Railroads
		Lakes, Rivers, Streams
		City/Village Boundary
		Urban (ized) Area

\* NOTE: In urban (ized) areas, only urban connecting links of rural classified routes and urban non-connecting link principal arterials are shown.  
All planned route locations are approximations only.

The information on these maps and produced from these maps was created for the official use of the Wisconsin Department of Transportation (WisDOT). Any other use, while not prohibited, is the sole responsibility of the user. WisDOT expressly disclaims all liability regarding fitness of use of the information for other than official WisDOT business.



# OCONTO CO

## Chart “C” Communities

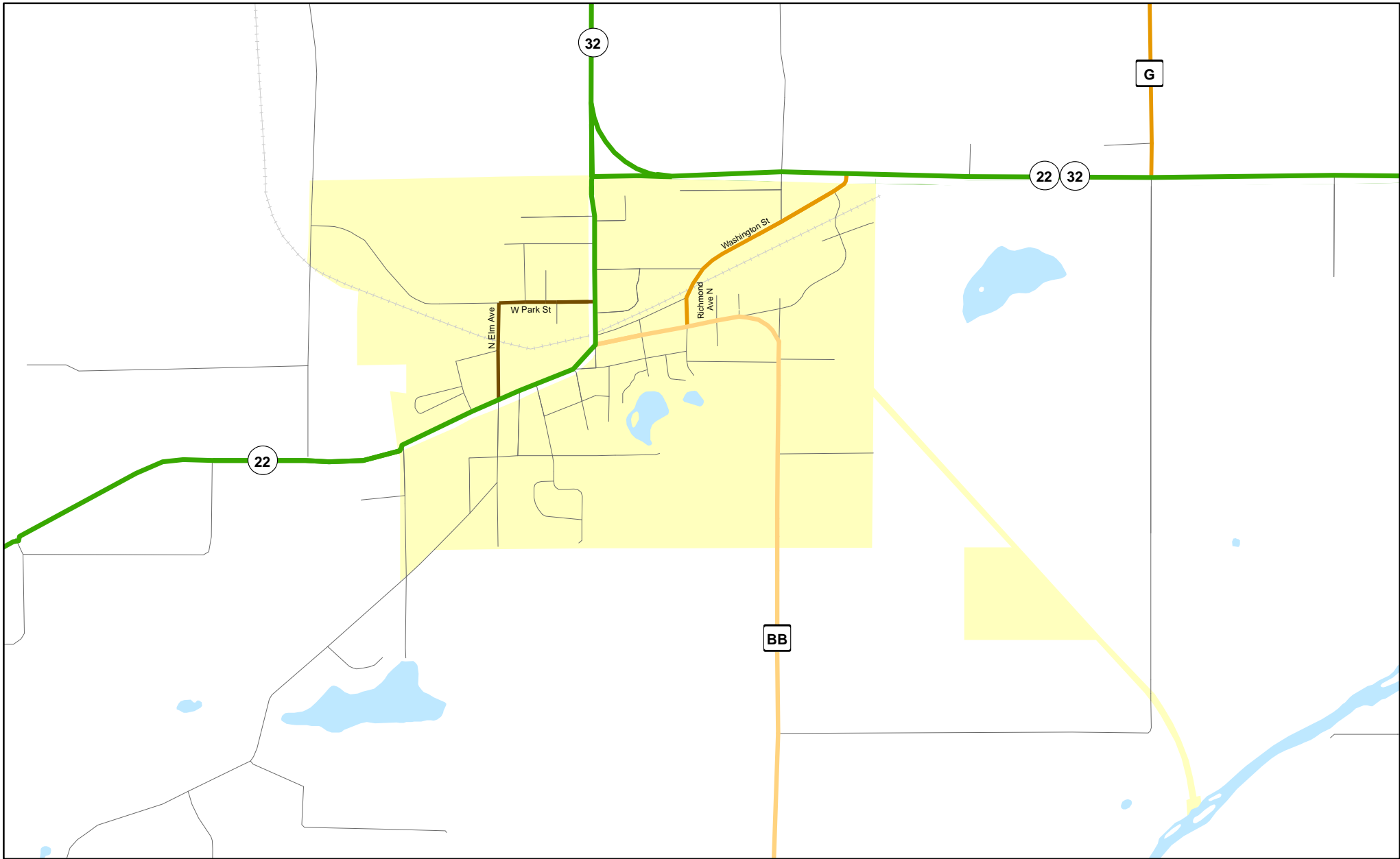
### Page

- 3 Gillett
- 4 Oconto
- 5 Oconto Falls



**Chart C Community: GILLETT**  
**County: Oconto**

**Functional Classification 11/25/2015**



**Functional Classification**

- Principal Arterial
- Minor Arterial
- Major Collector
- Minor Collector
- Chart C Minor Collector
- planned Principal Arterial
- planned Minor Arterial
- planned Major Collector
- planned Minor Collector

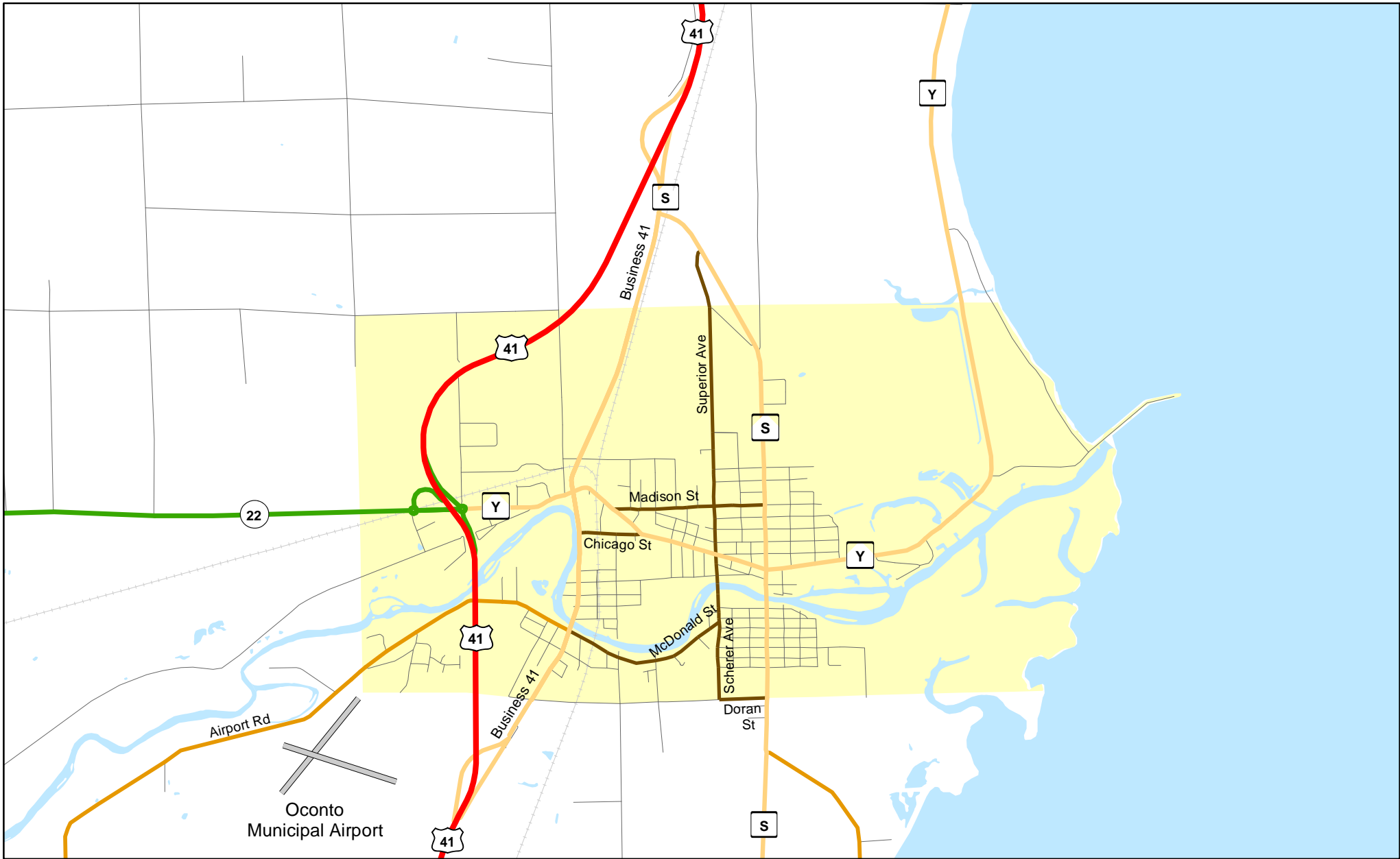
WisDOT Bureau of Planning and Economic Development  
FHWA approval: 11/25/2015  
PDF created: 03/18/2015

**Chart C Community: GILLETT**  
**County: Oconto**



# Chart C Community: OCONTO County: Oconto

Functional Classification 11/25/2015



### Functional Classification

- Principal Arterial
- Minor Arterial
- Major Collector
- Minor Collector
- Chart C Minor Collector
- planned Principal Arterial
- planned Minor Arterial
- planned Major Collector
- planned Minor Collector

WisDOT Bureau of Planning and Economic Development  
FHWA approval: 11/25/2015  
PDF created: 03/18/2015

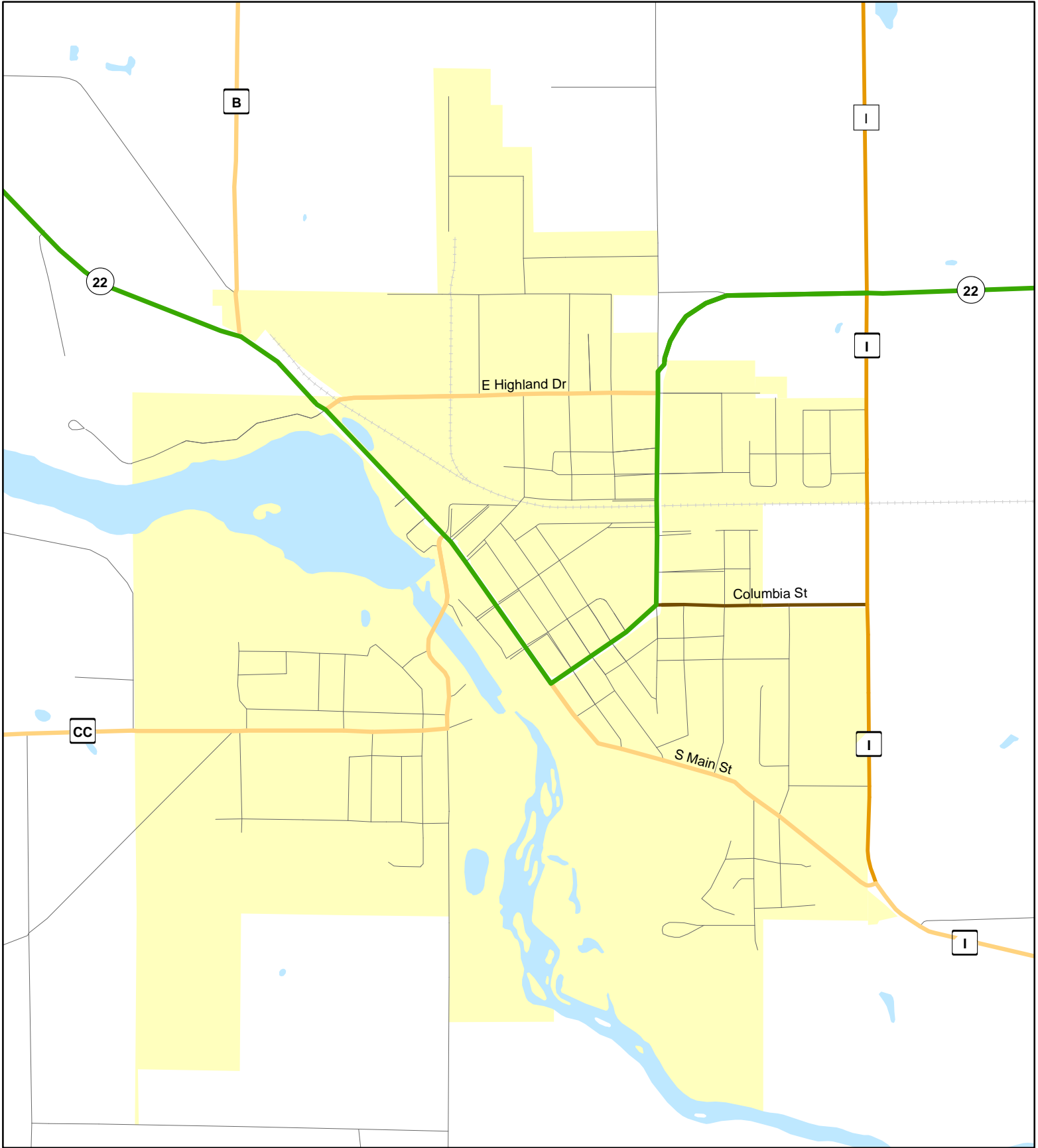
**Chart C Community: OCONTO**  
**County: Oconto**



# Chart C Community: OCONTO FALLS

## County: Oconto

Functional Classification 11/25/2015



### Functional Classification

- Principal Arterial (Red line)
- Minor Arterial (Green line)
- Major Collector (Orange line)
- Minor Collector (Yellow line)
- Chart C Minor Collector (Brown line)
- planned Principal Arterial (Red dashed line)
- planned Minor Arterial (Green dashed line)
- planned Major Collector (Orange dashed line)
- planned Minor Collector (Yellow dashed line)

WisDOT Bureau of Planning and Economic Development  
FHWA approval: 11/25/2015  
PDF created: 03/18/2015