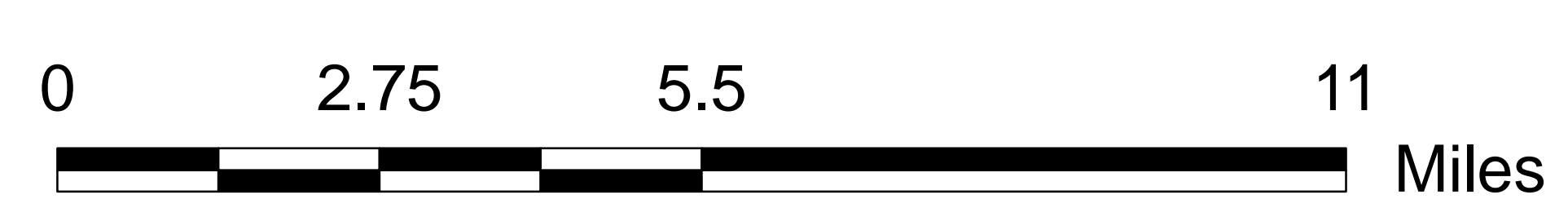

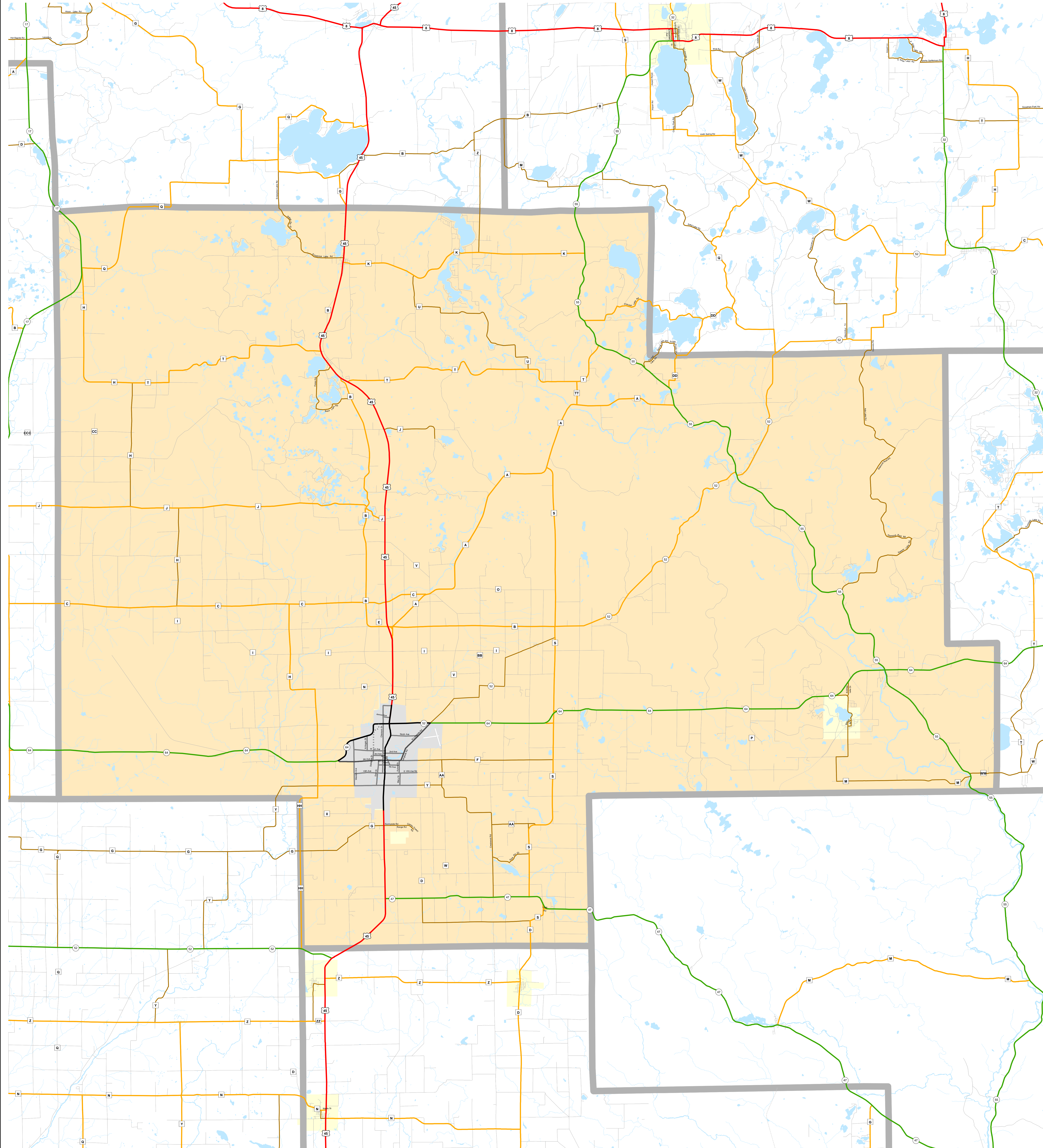


LANGLADE

Functional Classification - October 9, 2019

LANGLADE



Legend

Existing	Planned*	Other
Principal Arterial	Principal Arterial	Railroads
Minor Arterial	Minor Arterial	Lakes, Rivers, Streams
Major Collector	Major Collector	City/Village Boundary
Minor Collector	Minor Collector	Urban(ized) Area
Minor Collector classified using small community criteria and Local		

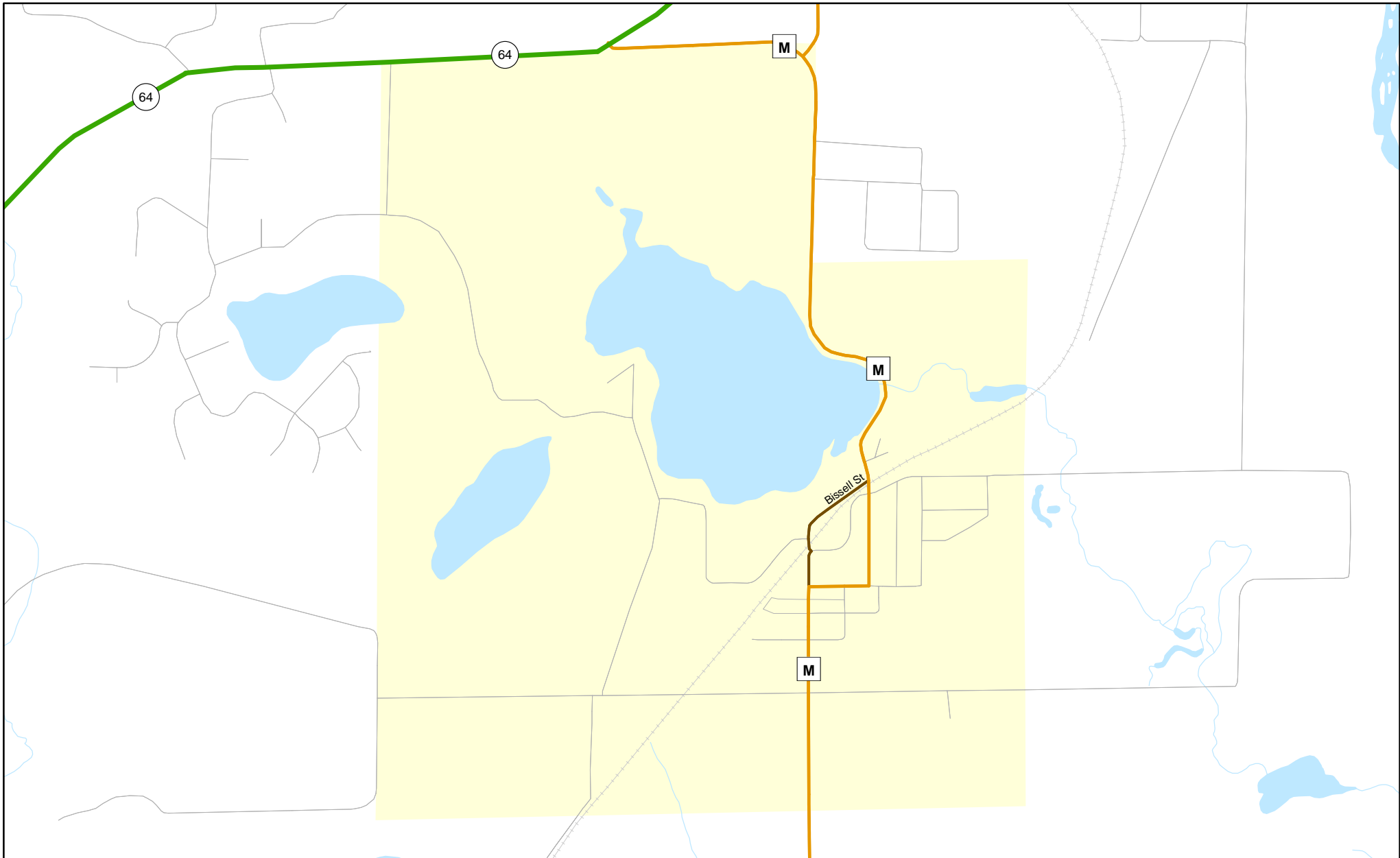
* NOTE: In urban(ized) areas, only urban connecting links of rural classified routes and urban non-connecting link principal arterials are shown.
All planned route locations are approximations only.

The information on these maps and produced from these maps was created for the official use of the Wisconsin Department of Transportation (WisDOT). Any other use, while not prohibited, is the sole responsibility of the user. WisDOT expressly disclaims all liability regarding fitness of use of the information for other than official WisDOT business.



Chart C Community: WHITE LAKE
County: Langlade

Functional Classification - October 9, 2019



Functional Classification

- Principal Arterial
- Minor Arterial
- Major Collector
- Minor Collector
- Chart C Minor Collector
- - - planned Principal Arterial
- - - planned Minor Arterial
- - - planned Major Collector
- - - planned Minor Collector

WisDOT Bureau of Planning and Economic Development
FHWA approval: 10/09/2019
PDF created: 10/11/2019

Chart C Community: WHITE LAKE
County: Langlade