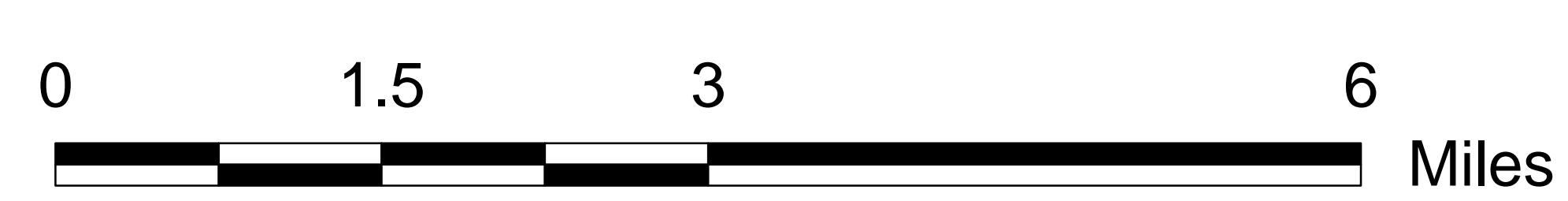

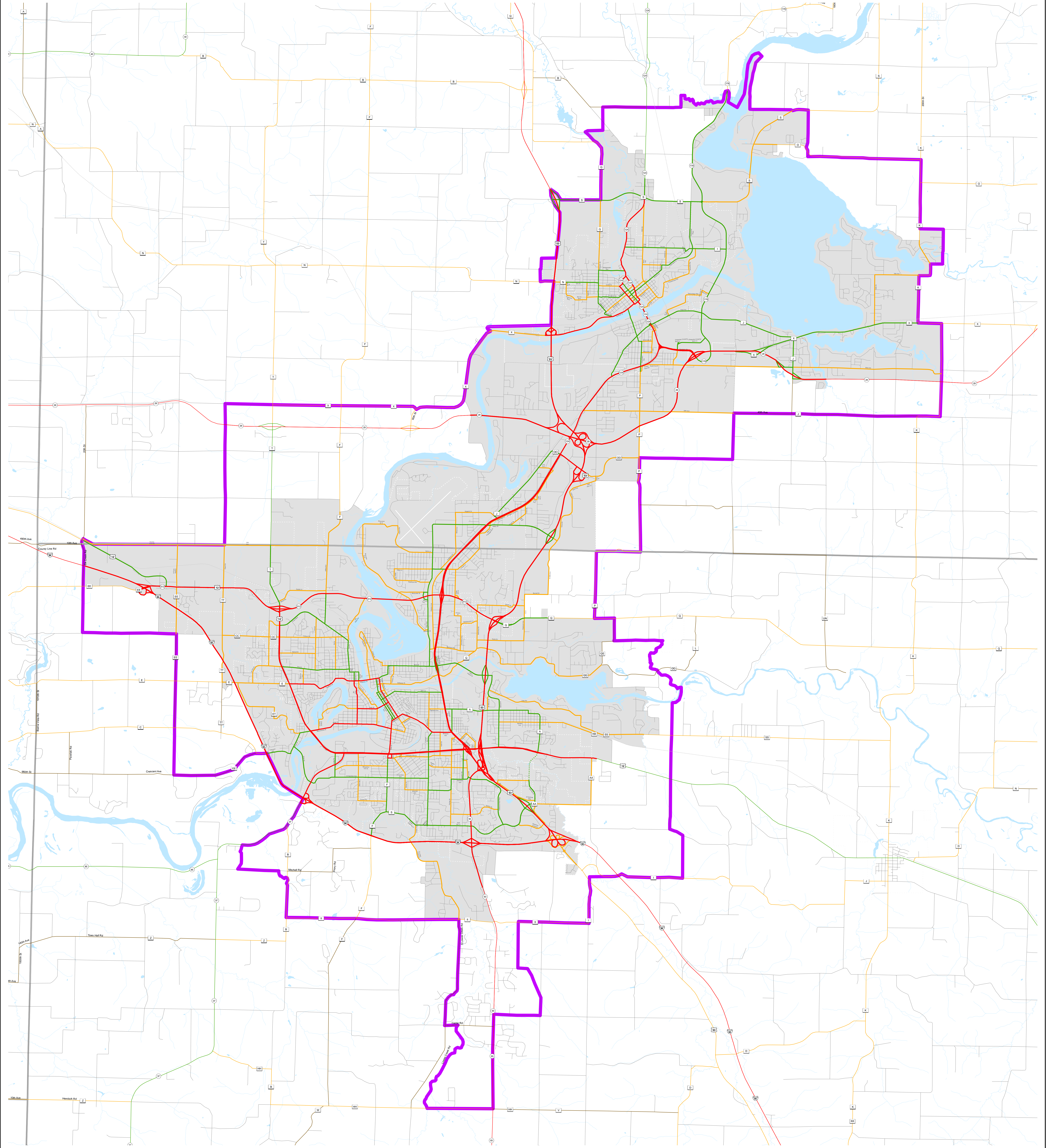


EAU CLAIRE - CHIPPEWA FALLS

MPA BOUNDARY

EAU CLAIRE - CHIPPEWA FALLS



Approval of Metropolitan Planning Area Boundary, Chippewa-Eau Claire Metropolitan Planning Organization

J. Schud 3/1/13
MPO Date

M. G. Oster 7-30-13
WisDOT Date

MPA Boundary

Legend

Existing Planned* Principal Arterial	Minor Arterial	Railroads
Collector	Local	Lakes, Rivers, Streams
Local	City and Village Boundary	Urbanized Area
MPA Boundary	Other surrounding urbanized areas	Rural Area
	County Boundary	

* NOTE: All planned route locations are approximations only.

The information on these maps and produced from these maps was created for the official use of the Wisconsin Department of Transportation (WisDOT). Any other use, while not prohibited, is the sole responsibility of the user. WisDOT expressly disclaims all liability regarding fitness of use of the information for other than official WisDOT business.