






# ST FRANCIS

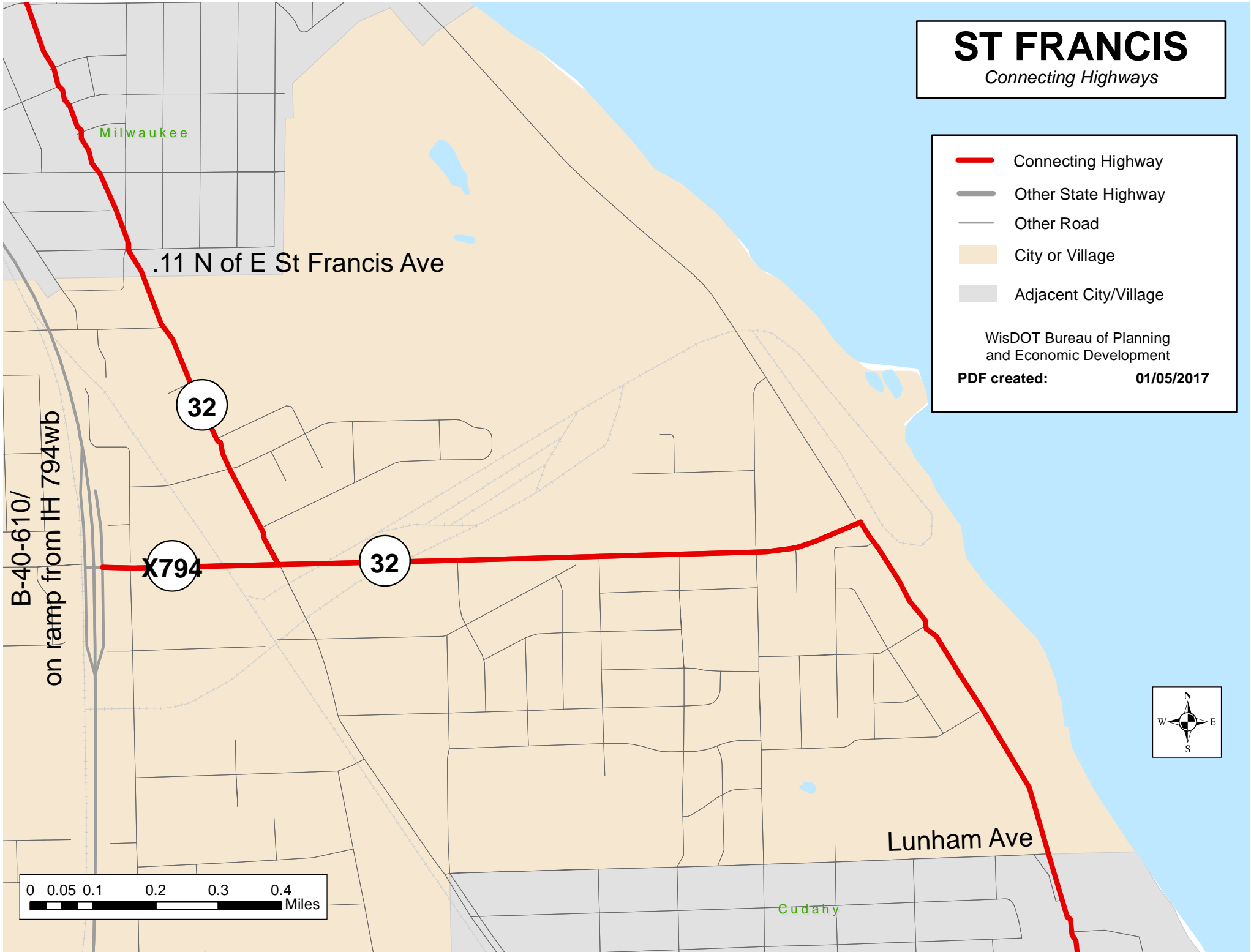
Connecting Highways

-  Connecting Highway
-  Other State Highway
-  Other Road
-  City or Village
-  Adjacent City/Village

WisDOT Bureau of Planning  
and Economic Development

PDF created:

01/05/2017



Milwaukee

.11 N of E St Francis Ave

32

X794

32

Lunham Ave

Cudahy

0 0.05 0.1 0.2 0.3 0.4 Miles

